

+NOTICE!!

These documents have been scanned!

Do not place un-scanned documents beneath this notice!

Do not remove this notice from this file!

GPO Jacket No. 560-102
Print Order 61540
Rise Business Services, LLC
Job=AZ15 8/2/2019



Box Number= AZ15192



Claim Begin-End: AMC303950-AMC303987

1 Initial Receipt



AZ15192-6

AMC303020-AMC303950

UNITED STATES
DEPARTMENT OF THE INTERIOR
BUREAU OF LAND MANAGEMENT

RECEIPT AND ACCOUNTING ADVICE

NO. 1681726 04

BF/AZ 05/04/90

Subject: MINING CLAIMS (38) 2 15 12 380.00
Applicant: HOPE 1 - 10, HOPE 10A, HOPE 11-37

ASARCO INC.
P.O. BOX 5747
TUCSON, AZ 85703

Remitter: SAME - CK #00336431039
792-3010

Assignor:

Entered in Comp. 5-16-90 S.R.W.

LEASE MANAGEMENT DATA									
<input type="checkbox"/> NEW <input type="checkbox"/> UPDATE <input type="checkbox"/> PAYMENT									
ORIGINAL SERIAL NO.	ASG.	TYPE	ST.	CTY.	FUND SYMBOL			ACRES/UNITS	RATE
AMC #303950-987									

AMOUNT	ANV. DATE	EXP. DATE	BILL CYC.	S/C	DISTRICT	NEXT BILL	MISC. DATA	U of M	ACTUAL UNITS

ASSIGNMENT SERIAL NO.	ASG.	TYPE	ST.	CTY.	FUND SYMBOL			ACRES/UNITS	RATE

AMOUNT	ANV. DATE	EXP. DATE	BILL CYC.	S/C	DISTRICT	NEXT BILL	MISC. DATA	U of M	ACTUAL UNITS

APPLY REMITTANCE			
ACTION	FUND SYMBOL	CTY.	AMOUNT
FILING FEE			
RENTAL			
UNEARNED			
REFUND			
TOTAL			
AMOUNT DUE			

Remarks:

BY: _____ DATE: _____

Lease in Escrow?
 KGS? Of Interest?
 Auto Escalates? Operating Rights?
 Auto Renew? Operator
 Bond Filed?

FOR MMS USE ONLY

BILLEE		FOREST REFUGE
NUMBER		
OCS SECTION		
CODE		

UNITED STATES
DEPARTMENT OF THE INTERIOR
BUREAU OF LAND MANAGEMENT

RECEIPT AND ACCOUNTING ADVICE

NO. 1681726 ⁰⁴

BF/AZ 05/04/90

Subject: MINING CLAIMS (38) 2 15 12 380.00
Applicant: HOPE 1 - 10, HOPE 10A, HOPE 11-37

ASARCO INC.
P.O. BOX 5747
TUCSON, AZ 85703

Remitter: SAME - CK #00336431039
792-3010

Assignor:

29th of IDAY

SRV
DATE

LEASE MANAGEMENT DATA									
<input type="checkbox"/> NEW <input type="checkbox"/> UPDATE <input type="checkbox"/> PAYMENT									
ORIGINAL SERIAL NO.	ASG.	TYPE	ST.	CTY.	FUND SYMBOL			ACRES/UNITS	RATE
5/20 AMC #303950-987									

AMOUNT	ANV. DATE	EXP. DATE	BILL CYC.	S/C	DISTRICT	NEXT BILL	MISC. DATA	U of M	ACTUAL UNITS
	23		DAY						

ASSIGNMENT SERIAL NO.	ASG.	TYPE	ST.	CTY.	FUND SYMBOL			ACRES/UNITS	RATE
	25						#79-37		

AMOUNT	ANV. DATE	EXP. DATE	BILL CYC.	S/C	DISTRICT	NEXT BILL	MISC. DATA	U of M	ACTUAL UNITS

APPLY REMITTANCE

ACTION	FUND SYMBOL	CTY.	AMOUNT
FILING FEE			
RENTAL			
UNEARNED			
REFUND			
TOTAL			
AMOUNT DUE			

Remarks:

BY: _____ DATE: _____

Lease in Escrow?
 KGS?
 Auto Escalates?
 Auto Renew?

Of Interest?
 Operating Rights?
 Operator
 Bond Filed?

FOR MMS USE ONLY

BILLEE	FOREST REFUGE
NUMBER	
OCS SECTION	
CODE	

NOTICE!!

These documents have been scanned!

Do not place un-scanned documents beneath this notice!

Do not remove this notice from this file!

GPO Jacket No. 560-102
Print Order 61540
Rise Business Services, LLC
Job=AZ15 8/2/2019



Box Number= AZ15192



Claim Begin-End: AMC303950-AMC303987

2 Correspondence



AZ15192-6

AMC303020-AMC303950

**NO
DOCUMENTS
FOUND**

NO DOCUMENTS FOUND
NO DOCUMENTS FOUND

NOTICE!!

These documents have been scanned!

Do not place un-scanned documents beneath this notice!

Do not remove this notice from this file!

GPO Jacket No. 560-102
Print Order 61540
Rise Business Services, LLC
Job=AZ15 8/2/2019



Box Number= AZ15192



Claim Begin-End: AMC303950-AMC303987

3 Transfers



AZ15192-6

AMC303020-AMC303950

**NO
DOCUMENTS
FOUND**

NO DOCUMENTS FOUND
NO DOCUMENTS FOUND

NOTICE!!

These documents have been scanned!

Do not place un-scanned documents beneath this notice!

Do not remove this notice from this file!

GPO Jacket No. 560-102
Print Order 61540
Rise Business Services, LLC
Job=AZ15 8/2/2019



Box Number= AZ15192



Claim Begin-End: AMC303950-AMC303987

4 Annual Filings



AZ15192-6

AMC303020-AMC303950

WHEN RECORDED, RETURN TO:

Sarah A. Strunk, Esq.
Fennemore Craig, P.C.
3003 North Central Avenue, Suite 2600
Phoenix, Arizona 85012-2913

August 4, 2006

Bureau of Land Management, Arizona State Office
One North Central Avenue, Suite 800
Phoenix, Arizona 85004-4427

AMC 13284	AMC 2194
AMC 15002	AMC 14972
AMC 27423	AMC 25210
AMC 35995	AMC 28871
AMC 47449	AMC 46740
AMC 64123	AMC 62735
AMC 74390	AMC 66803
AMC 95314	AMC 75181
AMC 117279	AMC 99789

RE: Notice of Intent to Hold Mining Claims and Payment of Annual Maintenance Fee

To Whom It May Concern:

AMC 303950	AMC 129394
AMC 330891	AMC 313532
AMC 367650	AMC 331308

This will serve as notice that Augusta Resource (Arizona) Corporation, whose address for purposes of this filing is 4500 Cherry Creek South Drive, Suite 1040, Denver, Colorado 80246, intends to hold the mining claims and/or mill sites described on Exhibit A attached hereto for the assessment year ending at 12 o'clock, noon, on September 1, 2007 by payment of the annual maintenance fee of \$125.00 per claim or site. Payment of such amount is made herewith for such assessment year for each of the claims and sites, the names and BLM serial number with the book and page or index number of recording of the Location Notice in the official records of Pima County, Arizona, of which, are set forth on Exhibit A attached hereto and by this reference incorporated herein.

AUGUSTA RESOURCE (ARIZONA) CORPORATION

By Marc A. Marra, AGENT

STATE OF ARIZONA }
 } ss.
COUNTY OF MARICOPA }

RECEIVED
BLM. AZ STATE OFFICE
2006 AUG - 4 P 3: 09
PHOENIX, ARIZONA

The foregoing instrument was acknowledged before me this 4th day of August, 2006, by MARC A. MARRA, agent of Augusta Resource (Arizona) Corporation, for and on behalf of the corporation.

IN WITNESS WHEREOF, I hereunto set my hand and official seal.

Linda Fitzgerald
Notary Public



~~# 1328248~~
1328255

RE 8/10/06

EXHIBIT A
TO NOTICE OF INTENT TO HOLD MINING CLAIMS AND
PAYMENT OF ANNUAL MAINTENANCE FEE

The following contiguous group of unpatented mining claims are situated in the Helvetia Mining District, Pima County, Arizona. The Location Notices of which are of record in the office of the County Recorder of Pima County, Arizona, and the Bureau of Land Management serial numbers are filed at Phoenix, Arizona.

No.	Name of Claim	Book	Page Nos.	BLM Serial No.
1	York Fraction	2022	340	2198
	York Fraction/Amended	5436	80	
2	Travis #1	1983	253	2199
	Travis #1/Second Amended	5436	806	
3	Jim	995	391	2200
	Jim/Amended	5436	802	
4	Isle Royal Fraction	2054	188	2201
	Isle Royal Fraction/Amended	5436	808	
5	Indian Club Fraction	2054	187	2202
	Indian Club Fraction/Amended	5436	809	
6	Pilot Fraction	2051	261	2203
	Pilot Fraction/Amended	5436	810	
7	A.O.T. Fraction	2054	186	2204
	A.O.T. Fraction/Amended	5436	811	
8	Malachite Fraction	2110	263	2205
	Malachite Fraction/Amended	5436	807	
9	MAX 121 B/Relocation	5609	574	13284
10	MAX 123 B/Relocation	5609	576	13286
11	MAX 125 B/Relocation	5609	578	13288
12	MAX 126 B/Relocation	5609	579	13289
13	MAX 127 B/Relocation	5609	580	13290
14	MAX 128 B/Relocation	5609	581	13291
15	MAX 129 B/Relocation	5609	582	13292
	MAX 129 B/Amended	6126	1202-1203	
16	MAX 130 B/Relocation	5609	583	13293
17	MAX 131 B/Relocation	5609	584	13294
18	MAX 132 B/Relocation	5609	585	13295
19	MAX 133 B/Relocation	5609	586	13296
20	MAX 134 B/Relocation	5609	587	13297
21	MAX 135 B/Relocation	5609	588	13298
22	MAX 136 B/Relocation	5609	589	13299
23	MAX 137 B/Relocation	5609	590	13300
24	MAX 138 B/Relocation	5609	591	13301

RECEIVED
 B.L.M. AZ STATE OFFICE
 PHOENIX, ARIZONA
 AUG-14-09

ENTERED IN COMPUTER
 RE 8/10/09

No.	Name of Claim	Book	Page Nos.	BLM Serial No.
25	MAX 139 B/Relocation	5609	592	13302
26	MAX 140 B/Relocation	5609	593	13303
27	MAX 141 B/Relocation	5609	594	13304
28	MAX 142 B/Relocation	5609	595	13305
29	MAX 143 B/Relocation	5609	596	13306
30	MAX 144 B/Relocation	5609	597	13307
31	MAX 145 B/Relocation	5609	598	13308
32	MAX 146 B/Relocation	5609	599	13309
33	MAX 147 B/Relocation	5609	600	13310
34	MAX 148 B/Relocation	5609	601	13311
35	MAX 149 B/Relocation	5609	602	13312
36	MAX 150 B/Relocation	5609	603	13313
	MAX 150 B/Amended	7073	604-605	
37	MAX 151 B/Relocation	5609	604	13314
38	MAX 152 B/Relocation	5609	605	13315
	MAX 152 B/Amended	7073	606-607	
39	MAX 153 B/Relocation	5609	606	13316
40	MAX 154 B/Relocation	5609	607	13317
	MAX 154 B/Amended	7073	608-609	
41	MAX 155 B/Relocation	5609	608	13318
42	MAX 156 B/Relocation	5609	609	13319
	MAX 156 B/Amended	7073	610-611	
43	Rosalind	314	120	14972
	Rosalind/Amended	1062	539	
44	Michael M.	314	117	14973
	Michael M./Amended	1062	540	
45	Lydia J.	314	119	14974
	Lydia J./Amended	1062	541	
46	Ida D.	314	118	14975
	Ida D./Amended	1062	542	
47	D & D #1	759	202	14976
	D & D #1/Amended	1062	543	
48	D & D #2	759	201	14977
	D & D II/Amended	1062	544	
49	El Frijoli	300	277	14978
	Frijoli/Amended	1062	545	
50	Frijoli II	1062	546	14979
51	Frijoli III	1062	547	14980
52	Frijoli IV	1062	548	14981
53	Frijoli V	1062	549	14982
54	Frijoli VII	1062	551	14984
55	Frijoli VIII	1062	552	14985
56	Frijoli IX	1062	553	14986
57	Frijoli X	1070	494	14987

RECEIVED
 BLM, AZ STATE OFFICE
 PHOENIX, ARIZONA
 AUG - 11 - 09

RE 8/10/06

No.	Name of Claim	Book	Page Nos.	BLM Serial No.
58	Frijoli XI	1454	349	14988
59	Frijoli XI Extension	1454	350	14989
60	Deering Springs No. 2 A/Relocation	5636	741	15002
61	Deering Springs No. 4 A/Relocation	5636	742	15003
62	Deering Springs No. 6 A/Relocation	5636	743	15004
63	Deering Springs No. 8 A/Relocation	5636	744	15005
64	Deering Springs No. 10 A/Relocation	5636	745	15006
65	Deering Springs No. 12 A/Relocation	5636	746	15007
66	Deering Springs No. 14 A/Relocation	5636	747	15008
67	Deering Springs No. 15 A/Relocation	5636	748	15009
68	Deering Springs No. 16 A/Relocation	5636	749	15010
69	Deering Springs No. 17 A/Relocation	5636	750	15011
	Deering Springs No. 17 A/Amended	6126	1204-1205	
70	Deering Springs No. 21 A/Relocation	5636	751	15012
71	Deering Springs No. 22 A/Relocation	5636	752	15013
72	Deering Springs No. 23 A/Relocation	5636	753	15014
73	Deering Springs No. 24 A/Relocation	5636	754	15015
74	Deering Springs No. 25 A/Relocation	5636	755	15016
75	Deering Springs No. 26 A/Relocation	5636	756	15017
76	Deering Springs No. 27 A/Relocation	5636	757	15018
77	Deering Springs No. 28 A/Relocation	5636	758	15019
	Deering Springs No. 28 A/Amended	6126	1206-1207	
78	Deering Springs No. 29 A/Relocation	5636	759	15020
79	Deering Springs No. 30 A/Relocation	5636	760	15021
80	Deering Springs No. 31 A/Relocation	5636	761	15022
81	Deering Springs No. 32 A/Relocation	5636	762	15023
82	Deering Springs No. 33 A/Relocation	5636	763	15024
83	Deering Springs No. 34 A/Relocation	5636	764	15025
84	Deering Springs No. 35 A/Relocation	5636	765	15026
85	Deering Springs No. 36 A/Relocation	5636	766	15027
86	Deering Springs No. 37 A/Relocation	5636	767	15028
87	Deering Springs No. 38 A/Relocation	5636	768	15029
88	Deering Springs No. 39 A/Relocation	5636	769	15030
89	Deering Springs No. 42 A/Relocation	5636	770	15031
90	Deering Springs No. 51 A/Relocation	5636	771	15032
91	Deering Springs No. 52 A/Relocation	5636	772	15033
92	Kid 1	3368	529	25210
93	Kid 2	3368	530	25211
94	Kid 3	3368	531	25212
95	Kid 4	3368	532	25213
96	Kid 5	3368	533	25214
97	Kid 6	3368	534	25215
98	Kid 7	3368	535	25216
99	Kid 8	3368	537	25217

RECEIVED
 B.L.M. AZ STATE OFFICE
 PHOENIX, ARIZONA

RE 8/10/06

No.	Name of Claim	Book	Page Nos.	BLM Serial No.
100	Kid 9	3368	536	25218
101	Kid 10	3368	538	25219
102	Kid 11	3368	539	25220
103	Kid 12	3368	540	25221
104	Kid 13	3368	541	25222
105	Kid 14	3368	542	25223
106	Kid 15	3368	543	25224
107	Kid 16	3368	544	25225
108	Kid 17	3368	545	25226
109	Kid 18	3368	546	25227
110	Kid 19	3368	547	25228
111	Kid 20	3368	548	25229
112	Kid 21	3368	549	25230
113	Kid 22	3368	550	25231
114	Kid 23	3368	551	25232
115	Kid 24	3368	552	25233
116	Kid 25	3368	553	25234
117	Kid 26	3368	554	25235
118	Kid 27	3368	555	25236
119	Kid 28	3368	556	25237
120	Kid 29	3368	557	25238
	Kid 29/Amended	6216	1001-1002	
121	Kid 34	3368	562	25243
122	Kid 35	3368	563	25244
123	Kid 36	3368	564	25245
124	Kid 37	3368	565	25246
125	Kid 38	3368	566	25247
126	Kid 39	3368	567	25248
127	Kid 40	3368	568	25249
128	Kid 41	3368	569	25250
129	Kid 42	3368	570	25251
130	Kid 43	3368	571	25252
131	Kid 44	3368	572	25253
132	Kid 45	3368	573	25254
133	Kid 46	3368	574	25255
	Kid 46/Amended	6216	1003-1004	
134	Kid 47	3368	575	25256
	Kid 47/Amended	6216	1005-1006	
135	Wasp 52	3786	52	25257
	Wasp 52/Amended	6216	955-956	
136	Wasp 53	3786	53	25258
	Wasp 53/Amended	6216	957-958	
137	Wasp 54	3786	54	25259
138	Wasp 55	3786	55	25260

RECEIVED
 BLM, AZ STATE OFFICE
 PHOENIX ARIZONA

RE 8/10/06

No.	Name of Claim	Book	Page Nos.	BLM Serial No.
139	Wasp 56	3786	56	25261
140	Wasp 57	3786	57	25262
141	Wasp 58	3786	58	25263
	Wasp 58/Amended	3842	133	
142	Wasp 60	3786	59	25264
	Wasp 60/Amended	6216	959-960	
143	Wasp 61	3786	60	25265
	Wasp 61/Amended	6216	961-962	
144	Wasp 101	3786	63	25268
145	Wasp 102	3786	64	25269
146	Wasp 103	3786	65	25270
147	Wasp 104	3786	66	25271
148	Wasp 105	3786	67	25272
149	Wasp 106	3786	68	25273
150	Wasp 107	3786	69	25274
151	Wasp 111	3786	70	25275
152	Wasp 112	3786	71	25276
153	Wasp 113	3786	72	25277
154	Wasp 114	3786	73	25278
155	Wasp 115	3786	74	25279
156	Wasp 116	3786	75	25280
157	Wasp 117	3786	76	25281
158	Wasp 118	3786	77	25282
159	Wasp 119	3786	78	25283
160	Wasp 120	3786	79	25284
161	Wasp 121	3786	80	25285
162	Wasp 122	3786	81	25286
163	Wasp 123	3786	82	25287
164	Wasp 124	3786	83	25288
165	Wasp 125	3786	84	25289
166	Wasp 126	3786	85	25290
167	Wasp 127	3786	86	25291
168	Wasp 128	3786	87	25292
169	Wasp 129	3786	88	25293
170	Wasp 130	3786	89	25294
171	Wasp 201	3786	90	25295
172	Wasp 202	3786	91	25296
173	Wasp 203	3786	92	25297
174	Wasp 204	3786	93	25298
175	Wasp 205	3786	94	25299
176	Wasp 206	3786	95	25300
177	Wasp 207	3786	96	25301
178	Wasp 208	3786	97	25302
179	Wasp 209	3786	98	25303

RECEIVED
 BLM, AZ STATE OFFICE
 PHOENIX, ARIZONA

RE 8/10/06

No.	Name of Claim	Book	Page Nos.	BLM Serial No.
180	Wasp 210	3786	99	25304
181	Wasp 211	3786	100	25305
182	Wasp 212	3786	101	25306
183	Wasp 213	3786	102	25307
184	Wasp 214	3786	103	25308
185	Wasp 215	3786	104	25309
186	Wasp 216	3786	105	25310
187	Wasp 217	3786	106	25311
188	Wasp 218	3786	107	25312
189	Wasp 313	3786	144	25349
190	Wasp 315	3786	146	25351
191	Wasp 317	3786	148	25353
192	Wasp 319	3786	150	25355
	Wasp 319/Amended	6216	975-976	
193	Wasp 321	3786	152	25357
	Wasp 321/Amended	6216	977-978	
194	Wasp 323	3786	154	25359
	Wasp 323/Amended	6216	979-980	
195	Wasp 325	3786	156	25361
	Wasp 325/Amended	6216	981-982	
196	Wasp 327	3786	158	25363
	Wasp 327/Amended	6116	983-984	
197	Wasp 329	3786	160	25365
	Wasp 329/Amended	6216	985-986	
198	Wasp 331	3786	162	25367
	Wasp 331/Amended	6216	987-988	
199	Wasp 333	3786	164	25369
	Wasp 333/Amended	6216	989-990	
200	Wasp 335	3786	166	25371
	Wasp 335/Amended	6216	991-992	
201	Wasp 337	3786	168	25373
	Wasp 337/Amended	6216	993-994	
202	Wasp 339	3786	170	25375
	Wasp 339/Amended	6216	995-996	
203	Wasp 341	3786	172	25377
204	Wasp 343	3786	174	25379
205	Wasp 344	3786	175	25380
206	Wasp 345	3786	176	25381
207	Wasp 346	3786	177	25382
208	Wasp 347	3786	178	25383
209	Wasp 348	3786	179	25384
210	Wasp 349	3786	180	25385
211	Wasp 350	3786	181	25386
212	Wasp 351	3786	182	25387

RECEIVED
 BLM, AZ STATE OFFICE
 PHOENIX, ARIZONA
 2006 JUN 15 3 59 PM '06

RE 8/10/06

No.	Name of Claim	Book	Page Nos.	BLM Serial No.
213	Wasp 352	3786	183	25388
214	Wasp 353	3786	184	25389
215	Wasp 354	3786	185	25390
216	Max 41	4792	584	25662
217	Max 43	4792	586	25664
218	Max 45	4792	588	25666
219	Max 47	4792	590	25668
220	Max 49	4792	592	25670
221	Max 71	4792	614	25692
222	Max 72	4792	615	25693
223	Max 73	4792	616	25694
224	Max 74	4792	617	25695
225	Max 75	4792	618	25696
226	Max 76	4792	619	25697
227	Max 77	4792	620	25698
228	Max 78	4792	621	25699
229	Max 79	4792	622	25700
230	Max 80	4792	623	25701
231	Max 81	4792	624	25702
232	Max 82	4792	625	25703
233	Max 83	4792	626	25704
234	Max 84	4792	627	25705
235	Max 85	4792	628	25706
236	Max 86	4792	629	25707
237	Max 87	4792	630	25708
238	Max 88	4792	631	25709
239	Max 89	4792	632	25710
240	Max 90	4792	633	25711
241	Max 91	4792	634	25712
242	Max 93	4792	636	25714
243	Max 95	4792	638	25716
244	Max 97	4792	640	25718
245	Max 99	4792	642	25720
246	Max 101	4792	644	25722
247	Max 102	4792	645	25723
248	Max 103	4792	646	25724
249	Max 104	4792	647	25725
250	Max 105	4792	648	25726
251	Max 106	4792	649	25727
252	Max 107	4792	650	25728
253	Max 108	4792	651	25729
254	Max 109	4792	652	25730
255	Max 110	4792	653	25731
256	Max 111	4792	654	25732

RECEIVED
 B.L.M. AZ STATE OFFICE
 PHOENIX, ARIZONA

RE 8/10/06

No.	Name of Claim	Book	Page Nos.	BLM Serial No.
257	Max 112	4792	655	25733
258	Max 113	4792	656	25734
259	Max 114	4792	657	25735
260	Max 115	4792	658	25736
261	Max 116	4792	659	25737
262	Max 117	4792	660	25738
263	Max 118	4792	661	25739
264	Max 119	4792	662	25740
265	Max 120	4792	663	25741
266	Elk 1	3368	576	27423
267	Elk 2	3368	577	27424
268	Elk 3	3368	578	27425
269	Elk 4	3368	579	27426
270	Elk 5	3368	580	27427
271	Elk 6	3368	581	27428
272	Elk 35	3368	610	27451
	Elk 35/Amended	6121	1273-1274	
273	Elk 36	3368	611	27452
274	Elk 37	3368	612	27453
275	Elk 39	3368	614	27455
276	Elk 41	3368	616	27457
277	Elk 43	3368	618	27459
278	Elk 45	3368	620	27461
279	Elk 70	3368	645	27465
280	Elk 71	3368	646	27466
281	Elk 72	3368	647	27467
282	Elk 73	3368	648	27468
283	Elk 74	3368	649	27469
284	Elk 75	3368	650	27470
285	Elk 76	3368	651	27471
286	Elk 77	3368	652	27472
287	Elk 78	3368	653	27473
288	Elk 79	3368	654	27474
289	Elk 80	3368	655	27475
290	Elk 81	3368	656	27476
291	Elk 83	3368	658	27478
292	Elk 85	3368	660	27480
293	Elk 87	3368	662	27482
294	Alpine #5	2221	495	27513
	Alpine #5/Amended	6121	1283-1284	
295	Alpine #6	2221	496	27514
	Alpine #6/Amended	6121	1285-1286	
296	Alpine #7	2221	497	27515
	Alpine #7/Amended	6121	1287-1288	

RECEIVED
 BLM. AZ STATE OFFICE
 PHOENIX, ARIZONA

RE 8/10/06

No.	Name of Claim	Book	Page Nos.	BLM Serial No.
297	Alpine #8	2221	498	27516
	Alpine #8/Amended	6121	1289-1290	
298	Alpine #9	2221	499	27517
	Alpine #9/Amended	6121	1291-1292	
299	Alpine #10	2221	500	27518
	Alpine #10/Amended	6121	1293-1294	
300	Alpine #11	2221	501	27519
	Alpine #11/Amended	6121	1295-1296	
301	Alpine #12	2221	502	27520
	Alpine #12/Amended	6121	1297-1298	
302	Alpine #13	2221	503	27521
303	Alpine #14	2221	504	27522
304	Alpine #15	2221	505	27523
305	Alpine #16	2221	506	27524
306	Alpine #17	2221	507	27525
307	Alpine #18	2221	508	27526
308	Alpine #19	2230	138	27527
309	Alpine #20	2230	139	27528
310	Alpine #21	2230	140	27529
311	Alpine #22	2230	141	27530
312	Alpine #23	2230	142	27531
313	Alpine #24	2230	143	27532
314	Santa Rita Wedge	5901	1379	28871
315	Buzzard No. 5	2089	294	36021
316	Shadow #4	2827	66	36022
317	John 1	3934	508	36023
318	John 2	3934	509	36024
319	Flying Dutchman No. 2	2089	295	36025
320	Flying Dutchman No. 3	2089	296	36026
321	Flying Dutchman No. 4	2089	297	36027
322	Flying Dutchman No. 5	2089	298	36028
323	Flying Dutchman No. 6	2089	299	36029
	Flying Dutchman No. 6/Amended	6121	1267-1268	36030
324	Black Bess No. 2	2089	290	36031
325	K.W.L.	2078	442	36032
326	G.E.J.	2078	443	36033
327	R.F.E.	2078	444	36034
328	R.C.M.	2078	445	36035
329	Sycamore #1	2078	445	36036
330	Sycamore #2	2078	447	36037
331	Sycamore #3	2078	448	36038
332	Sycamore #4	2078	449	36039
	Sycamore #4/Amended	6121	1299-1300	36040
333	Sycamore #5	2078	450	36041

RECEIVED
 BLM, AZ STATE OFFICE
 PHOENIX, ARIZONA

RE 8/10/06

No.	Name of Claim	Book	Page Nos.	BLM Serial No.
	Sycamore #5/Amended	6121	1301-1302	
334	Sycamore #6	2078	451	36045
	Sycamore #6/Amended	6121	1303-1304	
335	Sycamore #7	2078	452	36046
	Sycamore #7/Amended	6121	1305-1306	
336	Sycamore #8	2078	453	36047
	Sycamore #8/Amended	6121	1307-1308	
337	Sycamore #9	2078	454	36048
338	Sycamore #10	2078	455	36049
339	Sycamore #11	2078	456	36050
340	Sycamore #12	2078	457	36051
341	Naragansett Extension #1	937	372	36052
342	Naragansett Extension #2	937	373	36053
343	Naragansett Extension #3	937	374	36054
344	Naragansett Extension #4	937	375	36055
345	Naragansett Extension #5	937	376	36056
346	Naragansett Extension #6	937	377	36057
347	Naragansett Extension #7	937	378	36058
348	Naragansett Extension #8	937	379	36059
349	Naragansett Extension #9	2020	358	36060
350	Schwab Extension #1 North	1271	92	36061
351	Rocky 1	3726	117	36062
352	Amole No. 2	2051	262	36063
353	Falls No. 3	2110	267	36065
354	Falls No. 4	2110	268	36066
355	Perry No. 1	2112	11	36067
356	Perry #2	2112	12	36068
357	Perry #3	2112	13	36069
358	Perry #4	2112	14	36070
359	Perry #7	2112	17	36073
360	Perry #8	2112	18	36074
361	Perry #9	2112	19	36075
362	Perry #10	2112	20	36076
363	Perry #11	2112	21	36077
364	Perry #12	2112	22	36078
365	Perry #15	2112	25	36081
	Perry #15/Amended	2139	441	
366	Perry #16	2112	26	36082
367	Perry #17	2112	27	36083
368	Perry #18	2112	28	36084
	Perry #18/Amended	2139	442	
369	Gunsite 1-A	1980	353	36086
370	Gunsite No. 2	1941	339	36087
	Gunsite No. 2/Amended	1980	354	

RECEIVED
 B.L.M. AZ STATE OFFICE
 PHOENIX, ARIZONA

RE 8/10/06

No.	Name of Claim	Book	Page Nos.	BLM Serial No.
371	Gunsite No. 3	1941	340	36088
372	Gunsite No. 4	1941	341	36089
373	Gunsite 5A	2022	341	36090
374	Gunsite 6-B	2110	264	36091
375	Gunsite No. 7	1941	344	36092
376	Gunsite 7A	2411	174	36093
377	Gunsite No. 8	1941	345	36094
378	Gunsite No. 9	1941	346	36095
379	Gunsite No. 10	1941	347	36096
380	Gunsite No. 11	1941	348	36097
381	Gunsite No. 12	1941	349	36098
382	Gunsite No. 13	1941	350	36099
383	Gunsite No. 14	1941	351	36100
384	Gunsite No. 15	1941	352	36101
385	Gunsite No. 16	1941	353	36102
386	Gunsite No. 17	1941	354	36103
387	Gunsite No. 18	1941	355	36104
388	Gunsite No. 19	1941	356	36105
389	Gunsite No. 20	1941	357	36106
390	Gunsite No. 21	1941	358	36107
391	Gunsite No. 22	1941	359	36108
392	Gunsight No. 23	1941	359	36109
	Gunsight No. 23/Amended	2022	343	
393	Gunsite No. 24	1943	14	36110
	Gunsite No. 24/Amended	1980	355	
394	Gunsite No. 25	1943	15	36111
395	Gunsite No. 26	1943	16	36112
396	Gunsite No. 27	1943	13	36113
397	Gunsight No. 28	1967	325	36114
398	Gunsight No. 29	1967	326	36115
399	Gunsight No. 30	1967	327	36116
400	Gunsight No. 31	1967	328	36117
401	Gunsight No. 32	1967	329	36118
402	Gunsight No. 33	1967	330	36119
403	Gunsight No. 35	1967	332	36121
404	Gunsight No. 36	1967	333	36122
405	Gunsight No. 37	1967	334	36123
406	Gunsight No. 38	1967	335	36124
407	Gunsight No. 39	1967	336	36125
408	Gunsight No. 40	1967	337	36126
409	Gunsight No. 41	1967	338	36127
410	Gunsight No. 42	1967	339	36128
411	Gunsight No. 43	1967	340	36129
412	Gunsight 44	1994	152	36130

RECEIVED
 B.L.M. AZ STATE OFFICE
 PHOENIX, ARIZONA
 JUN 14 2006

RE 8/10/06

No.	Name of Claim	Book	Page Nos.	BLM Serial No.
	Gunsight 44/Amended	6420	1007-1008	
413	Gunsight #45	1994	153	36131
	Gunsight #45/Amended	6420	1009-1010	
414	Gunsight #46	1994	154	36132
415	Gunsight #47	1994	155	36133
416	Gunsight #48	1994	156	36134
417	Gunsight #49	1994	157	36135
418	Gunsight #50	1994	158	36136
	Gunsight #50/Amended	2078	464	
419	Williams Folly	5406	878	36137
420	Williams Folly #2	5406	879	36138
421	Santa Rita #1	2148	520	46740
422	Santa Rita #2	2148	521	46741
423	Santa Rita #3	2148	522	46742
424	Santa Rita #7	2148	526	46746
425	Santa Rita #17	2148	536	46756
426	Santa Rita #18	2148	537	46757
427	Santa Rita #19	2148	538	46758
428	Santa Rita #20	2148	539	46759
429	Santa Rita #21	2148	540	46760
430	Santa Rita #22	2148	541	46761
431	Santa Rita #23	2148	542	46762
432	Santa Rita #24	2148	543	46763
433	Santa Rita #25	2148	544	46764
434	Santa Rita #29	2148	548	46768
435	Santa Rita #30	2148	549	46769
436	Santa Rita #31	2148	550	46770
437	Catalina #1	2148	518	46771
438	Catalina #2	2148	517	46772
439	Catalina #3	2148	516	46773
440	Catalina #4	2148	515	46774
441	Catalina #5A	2170	437	46775
442	Catalina #6A	2170	435	46776
443	Catalina #7	2148	512	46777
444	Catalina #8	2148	511	46778
445	Fred Bennett	936	425	46779
446	Fred Bennett	712	107	46780
	Fred Bennett/Amended	2110	262	
447	Rosemont #9	936	424	46781
	Rosemont #9/Amended	2078	466	
448	Rosemont #11	936	420	46782
449	Rosemont #11-A	2078	458	46783
450	Rosemont #12	936	431	46784
	Rosemont #12/Amended	2078	467	

PHOENIX, ARIZONA

RECEIVED
BLM, AZ STATE OFFICE

RE 8/10/06

No.	Name of Claim	Book	Page Nos.	BLM Serial No.
451	Rosemont #13	936	434	46785
	Rosemont #13/Amended	2078	468	
452	Rosemont #15	936	429	46786
	Rosemont #15/Amended	2078	469	
453	Rosemont #16	936	430	46787
	Rosemont # 16/Amended	2078	470	
454	Rosemont #17	936	432	46788
	Rosemont #17/Amended	2078	471	
455	Rosemont #18	936	433	46789
	Rosemont #18/Amended	2078	472	
456	Rosemont #21	964	202	46790
	Rosemont #21/Amended	2078	473	
457	Fred Bennett Fraction	2022	338	46791
458	Last Chance No. 3/Relocation	2929	209	46794
459	Cave	NN	555	46796
460	Strip	821	391	46800
461	Cuba Fraction	2022	342	46801
462	Patrick Henry Fraction/Relocation	3486	103	46802
463	R. G. Ingersoll Fraction	2110	265	46803
464	Daylight Fraction	2110	266	46804
465	Travis #2	1983	254	46805
	Travis #2/Amended	2078	465	
466	Travis #3	1983	255	46806
467	Travis #4	1983	256	46807
	Travis #4/Amended	2170	455	
468	Travis #5	1983	257	46808
469	Travis #6	1983	258	46809
470	Art	1009	441	46810
	Art/Amended	2078	459	
471	Al	1009	442	46811
	Al/Amended	2078	460	
472	Sam	1009	439	46812
	Sam/Amended	2078	461	
473	Fred	1009	440	46813
	Fred/Amended	2078	462	
474	Bert	1009	443	46814
	Bert/Amended	2078	463	
475	Bob	995	393	46815
476	Canyon No. 34	6048	1225-26	47482
477	Canyon No. 35	6048	1227-28	47483
478	Canyon No. 36	6048	1229-30	47484
479	Canyon No. 37	6048	1231-32	47485
480	Canyon No. 38	6048	1233-34	47486
481	Canyon No. 39	6048	1235-36	47487

RECEIVED
 BLM, AZ STATE OFFICE
 PHOENIX, ARIZONA
 2008
 3-10

RE 8/10/06

No.	Name of Claim	Book	Page Nos.	BLM Serial No.
482	Canyon No. 40	6048	1237-38	47488
483	Canyon No. 41	6048	1239-40	47489
484	Canyon No. 42	6048	1241-42	47490
485	Canyon No. 43	6048	1243-44	47491
486	Canyon No. 64	6048	1285-86	47512
487	Canyon No. 65	6048	1287-88	47513
488	Canyon No. 66	6048	1289-90	47514
489	Canyon No. 67	6048	1291-92	47515
490	Canyon No. 68	6048	1293-94	47516
491	Canyon No. 69	6048	1295-96	47517
492	Canyon No. 70	6048	1297-98	47518
493	Canyon No. 71	6048	1299-1300	47519
494	Canyon No. 72	6048	1301-02	47520
495	Canyon No. 73	6048	1303-04	47521
496	Canyon No. 74	6048	1305-06	47522
497	Canyon No. 75	6048	1307-08	47523
498	Canyon No. 76	6048	1309-10	47524
499	Canyon No. 77	6048	1311-12	47525
500	Canyon No. 78	6048	1313-14	47526
501	Canyon No. 79	6048	1315-16	47527
502	Telemeter Fraction	2075	381	62785
	Telemeter Fraction/Amended	5013	166	
503	West End Fraction	2075	383	62786
	West End Fraction/Amended	5013	164	
504	Hattie Fraction	2075	382	62787
	Hattie Fraction/Amended	5013	165	
505	Cactus	6104	1251-52	64123
506	Travis #7	6104	1253-54	64124
507	Fox #1	2705	63	64125
	Fox #1 Amended	6104	1255-56	
508	Fox #2	2705	64	64126
	Fox #2/Amended	6104	1257-58	
509	Fox #7	2705	69	64131
	Fox #7/Amended	6104	1267-68	
510	Fox #13	2705	75	64133
	Fox #13/Amended	6104		
511	Cloud Rest	SS	1271-72	64134
	Cloud Rest/Amended	6104	1273-74	
512	Big Windy	5406	876	64135
513	Big Windy Fraction	5406	877	64136
514	Blue Wing	SS	581	64137
515	Cloud Rest No. 1	B-B-B	277	64138
	Cloud Rest No. 1/Amended	6104	1275-76	
516	Kent #1 Long John	1936	245	66835

RECEIVED
 B.L.M. AZ STATE OFFICE
 2006 AUG -4 P 3:10
 PHOENIX, ARIZONA

RE 8/10/06

No.	Name of Claim	Book	Page Nos.	BLM Serial No.
517	Kent #2 Patricia C.	1936	246	66836
518	Kent #3 Little Joe	1936	247	66837
519	Belle of Rosemont	2571	125	66838
	Belle of Rosemont/Amended	6216	999-1000	
520	John	995	395	74390
521	Joe	995	396	74391
522	Ben	995	392	74392
523	Pete	995	394	74393
524	Adolph Lewisohn	710	346	74394
525	Adolph Lewisohn	936	419	74395
526	Rosemont	710	347	74396
527	Rosemont	936	418	74397
528	Albert Steinfeld	710	348	74398
529	Albert Steinfeld	936	427	74399
530	Hugh Young	712	108	74400
531	Hugh Young	936	422	74401
532	Ethel	712	109	74402
533	Albert	712	110	74403
534	Rosemont #1	908	504	74404
535	Rosemont #2	908	501	74405
536	Rosemont #3	908	503	74406
537	Rosemont #4	908	499	74407
538	Rosemont #7	936	421	74408
539	Rosemont #8	936	423	74409
540	Rosemont #14	936	428	74410
541	Rosemont #19	964	200	74411
542	Rosemont #20	964	201	74412
543	Rosemont #20	908	500	74413
544	Rosemont #22	964	203	74414
545	Rosemont #23	908	497	74415
546	Rosemont #24	908	498	74416
547	Rosemont #25	908	502	74417
548	RX	936	426	74418
549	Flying Dutchman #7A	6121	1269-70	75181
550	Blue Point No. 2A	6121	1271-72	75182
551	Alpine #1A	6121	1275-76	75183
552	Alpine #2A	6121	1277-78	75184
553	Alpine #3A	6121	1279-80	75185
554	Alpine #4A	6121	1281-82	75186
555	Frijole VI A	6159	1135-36	95315
556	Falcon #1A	6216	899-900	99789
557	Falcon #2A	6216	901-902	99790
558	Falcon #3A	6216	903-904	99791
559	Falcon #4A	6216	906-907	99792

RECEIVED
 B.L.M. AZ STATE OFFICE
 2006 AUG - 4 P 3-10
 PHOENIX, ARIZONA

RE 8/10/06

No.	Name of Claim	Book	Page Nos.	BLM Serial No.
560	Falcon #5A	6216	907-908	99793
561	Falcon #6A	6216	908-910	99794
562	Falcon #7A	6216	911-912	99795
563	Falcon #8A	6216	913-914	99796
564	Falcon #9A	6216	915-916	99797
565	Falcon #10A	6216	917-918	99798
566	Falcon #11A	6216	919-920	99799
567	Falcon #12A	6216	921-922	99800
568	Falcon #13A	6216	923-924	99801
569	Falcon #14A	6216	925-926	99802
570	Falcon #15A	6216	927-928	99803
571	Falcon #16A	6216	929-930	99804
572	Falcon #17A	6216	931-932	99805
573	Falcon #18A	6216	933-934	99806
574	Falcon #19A	6216	935-936	99807
575	Falcon #20A	6216	937-938	99808
576	Falcon #21A	6216	939-940	99809
577	Falcon #22A	6216	941-942	99810
578	Falcon #27A	6216	943-944	99811
579	Falcon #28A	6216	945-946	99812
580	Falcon #29A	6216	947-948	99813
581	Falcon #30A	6216	949-950	99814
582	Falcon #31 A	6216	951-952	99815
583	Falcon #32A	6216	953-954	99816
584	Wasp #62A	6216	963-964	99817
585	Wasp #63A	6216	965-966	99818
586	Wasp #219A	6216	967-968	99819
587	Wasp #220A	6216	969-970	99820
588	Wasp #221A	6216	971-972	99821
589	Wasp #222A	6216	973-974	99822
590	Tecky	6216	997-998	99823
591	MIA 1A	6420	1011-13	117293
592	MIA 2A	6420	1014-16	117294
593	MIA 3A	6420	1017-19	117295
594	MIA 4A	6420	1020-22	117296
595	MIA 5A	6420	1023-25	117297
596	MIA 6A	6420	1026-28	117298
597	MIA 7A	6420	1029-31	117299
598	MIA 8A	6420	1032-34	117300
599	MIA 9A	6420	1035-37	117301
600	MIA 12A	6420	1043-45	117304
601	MIA 13A	6420	1046-48	117305
602	MIA 14A	6420	1049-51	117306
603	BILLY C.	6522	781-782	129394

PHOENIX, ARIZONA

2006 AUG -11 P 3:10

B.L.M. AZ STATE OFFICE

RECEIVED

RE 8/10/06

No.	Name of Claim	Book	Page Nos.	BLM Serial No.
604	Hope 1	8776	919-921	303950
605	Hope 2	8776	922-924	303951
606	Hope 3	8776	925-927	303952
607	Hope 4	8776	928-930	303953
608	Hope 5	8776	931-933	303954
609	Hope 6	8776	934-936	303955
610	Hope 7	8776	937-939	303956
611	Hope 8	8776	940-942	303957
612	Hope 9	8776	943-945	303958
613	Hope 10	8776	946-948	303959
614	Hope 10-A	8776	949-951	303960
615	Hope 11	8776	955-957	303961
616	Hope 12	8776	958-960	303962
617	Hope 13	8776	961-963	303963
618	Hope 14	8776	961-963	303964
	Hope 14/Amended	8808	596-598	
619	Hope 15	8776	964-966	303965
620	Hope 16	8776	967-969	303966
621	Hope 17	8776	970-972	303967
622	Hope 18	8776	976-978	303968
623	Hope 19	8776	976-968	303969
624	Hope 20	8776	979-981	303970
625	Hope 21	8776	982-984	303971
626	Hope 22	8776	985-987	303972
627	Hope 23	8776	988-990	303973
	Hope 23/Amended	8808	593-596	
628	Hope 24	8776	991-993	303974
629	Hope 25	8776	994-996	303975
630	Hope 26	8776	997-999	303976
631	Hope 27	8776	1000-1002	303977
632	Hope 28	8776	1003-1005	303978
633	Hope 29	8776	1006-1008	303979
634	Hope 30	8776	1009-1011	303980
635	Hope 31	8776	1012-1014	303981
636	Hope 32	8776	1015-1017	303982
	Hope 32/Amended	8808	590-592	
637	Hope 33	8776	1018-1020	303983
638	Hope 34	8776	1021-1023	303984
639	Hope 35	8776	1024-1026	303985
640	Hope 36	8776	1027-1029	303986
641	Hope 37	8776	1030-1032	303987
642	H-38A	9018	1198-1199	313532
643	H-39A	9018	1200-1201	313533
644	H-40A	9018	1202-1203	313534

PHOENIX, ARIZONA

2008 AUG -11 P 3:10

BLM, AZ STATE OFFICE

RECEIVED

RE 8/10/06

No.	Name of Claim	Book	Page Nos.	BLM Serial No.
645	H-41A	9018	1204-1205	313535
646	H-42A	9018	1206-1207	313536
647	H-43A	9018	1208-1209	313537
648	H-44A	9018	1210-1211	313538
649	H-45A	9018	1212-1213	313539
650	H-46A	9018	1214-1215	313540
651	H-47A	9018	1216-1217	313541
652	H-48A	9018	1218-1219	313542
653	H-49A	9018	1220-1221	313543
654	H-50A	9018	1222-1223	313544
655	H-51A	9018	1224-1225	313545
656	H-52A	9018	1226-1227	313546
657	H-53A	9018	1228-1229	313547
658	H-54A	9018	1230-1231	313548
659	H-55A	9018	1232-1233	313549
660	H-56A	9018	1234-1235	313550
661	H-57A	9018	1236-1237	313551
662	H-58A	9018	1238-1239	313552
663	H-59A	9018	1240-1241	313553
664	H-60A	9018	1242-1243	313554
665	H-61A	9018	1244-1245	313555
666	H-62A	9018	1246-1247	313556
667	H-63A	9018	1248-1249	313557
668	H-64A	9018	1250-1251	313558
669	H-65A	9018	1252-1253	313559
670	H-66A	9018	1254-1255	313560
671	H-67A	9018	1256-1257	313561
672	H-68A	9018	1258-1259	313562
673	H-69A	9018	1260-1261	313563
674	H-70A	9018	1262-1263	313564
675	H-71A	9018	1264-1265	313565
676	H-72A	9018	1266-1267	313566
677	H-73A	9018	1268-1269	313567
678	H-74A	9018	1270-1271	313568
679	H-75A	9018	1272-1273	313569
680	H-76A	9018	1274-1275	313570
681	H-77A	9018	1276-1277	313571
682	H-78A	9018	1278-1279	313572
683	H-79A	9018	1280-1281	313573
684	H-80A	9018	1282-1283	313574
685	H-81A	9018	1284-1285	313575
686	H-82A	9018	1286-1287	313576
687	H-83A	9018	1288-1289	313577
688	H-84A	9018	1290-1291	313578

RECEIVED
 BLM AZ STATE OFFICE
 2006 AUG -4 P 3:10
 PHOENIX, ARIZONA

RE 8/10/06

No.	Name of Claim	Book	Page Nos.	BLM Serial No.	
689	H-85A	9018	1292-1293	313579	
690	H-86A	9018	1294-1295	313580	
691	H-87A	9018	1296-1297	313581	
692	H-88A	9018	1298-1299	313582	
693	H-89A	9018	1300-1301	313583	
694	H-90A	9018	1302-1303	313584	
695	H-91A	9018	1304-1305	313585	
696	H-92A	9018	1306-1307	313586	
697	H-93A	9018	1308-1309	313587	
698	H-94A	9018	1310-1311	313588	
699	H-95A	9018	1312-1313	313589	
700	H-96A	9018	1314-1315	313590	
701	H-97A	9018	1316-1317	313591	
702	H-98A	9018	1318-1319	313592	
703	H-99A	9018	1320-1321	313593	
704	H-100A	9018	1322-1323	313594	
705	H-101A	9018	1324-1325	313595	
706	H-102A	9018	1326-1327	313596	
707	H-103A	9018	1328-1329	313597	
708	H-104A	9018	1330-1331	313598	
709	H-105A	9018	1332-1333	313599	
710	H-106A	9018	1334-1335	313600	
711	H-107A	9018	1336-1337	313601	
712	H-108A	9018	1338-1339	313602	
713	H-109A	9018	1340-1341	313603	
714	H-110A	9018	1342-1343	313604	
715	H-111A	9018	1344-1345	313605	
716	H-112A	9018	1346-1347	313606	
717	H-113A	9018	1348-1349	313607	
718	H-114A	9018	1350-1351	313608	
719	H-115A	9018	1352-1353	313609	
720	H-116A	9018	1354-1355	313610	
721	H-117A	9018	1356-1358	313611	
722	H-118A	9018	1358-1359	313612	
723	H-119A	9018	1360-1361	313613	
724	H-120A	9018	1362-1363	313614	
725	H-121A	9018	1364-1365	313615	
726	H-122A	9018	1366-1367	313616	
727	H-123A	9018	1368-1369	313617	
728	H-124A	PHOENIX, ARIZONA	9018	1370-1371	313618
729	H-125A		9018	1372-1373	313619
730	H-126A	2006 AUG -4 P 3 10	9018	1374-1375	313620
731	H-127A		9018	1376-1377	313621
732	H-128A	B.L.M. AZ STATE OFFICE	9018	1378-1379	313622

RECEIVED

RE 8/10/06

No.	Name of Claim	Book	Page Nos.	BLM Serial No.
733	H-129A	9018	1380-1381	313623
734	H-130A	9018	1382-1383	313624
735	H-131A	9018	1384-1385	313625
736	H-132A	9018	1386-1387	313626
737	H-133A	9018	1388-1389	313627
738	H-134A	9018	1390-1391	313628
739	H-135A	9018	1392-1393	313629
740	H-136A	9018	1394-1395	313630
741	H-137A	9018	1396-1397	313631
742	H-138A	9018	1398-1399	313632
743	H-139A	9018	1400-1401	313633
744	H-140A	9018	1402-1403	313634
745	H-141A	9018	1404-1405	313635
746	H-142A	9018	1406-1407	313636
747	H-143A	9018	1408-1409	313637
748	H-144A	9018	1410-1411	313638
749	H-145A	9018	1412-1413	313639
750	H-146A	9018	1414-1415	313640
751	H-147A	9018	1416-1417	313641
752	H-148A	9018	1418-1419	313642
753	H-149A	9018	1420-1421	313643
754	H-150A	9018	1422-1423	313644
755	H-151A	9018	1424-1425	313645
756	H-152A	9018	1426-1427	313646
757	H-153A	9018	1428-1429	313647
758	H-154A	9018	1430-1431	313648
759	H-155A	9018	1432-1433	313649
760	H-156A	9018	1434-1435	313650
761	H-157A	9018	1436-1437	313651
762	H-158A	9018	1438-1439	313652
763	H-159A	9018	1440-1441	313653
764	H-160A	9018	1442-1443	313654
765	H-161A	9018	1444-1445	313655
766	H-162A	9018	1446-1447	313656
767	H-163A	9018	1448-1449	313657
768	H-164A	9018	1450-1451	313658
769	H-165A	9018	1452-1453	313659
770	H-166A	9018	1454-1455	313660
771	H-167A	9018	1456-1457	313661
772	H-168A	9018	1458-1459	313662
773	H-169A	9018	1460-1461	313663
774	H-170A	9018	1462-1463	313664
775	H-171A	9018	1464-1465	313665
776	H-177A	9018	1476-1477	313671

RECEIVED
 B.L.M. AZ STATE OFFICE
 2006 AUG -4 P 3:10
 PHOENIX, ARIZONA

RE 8/10/06

No.	Name of Claim	Book	Page Nos.	BLM Serial No.
777	H-178A	9018	1478-1479	313672
778	H-179A	9018	1480-1481	313673
779	H-180A	9018	1482-1483	313674
780	H-181A	9018	1484-1485	313675
781	H-182A	9018	1486-1487	313676
782	H-183A	9018	1488-1489	313677
783	H-187A	9018	1490-1491	313678
784	H-188A	9018	1492-1493	313679
785	H-189A	9018	1494-1495	313680
786	H-190A	9018	1496-1497	313681
787	H-191A	9018	1498-1499	313682
788	H-192A	9018	1500-1501	313683
789	H-194A	9018	1502-1503	313684
790	H-195A	9018	1504-1505	313685
791	H-196A	9018	1506-1507	313686
792	H-197A	9018	1508-1509	313687
793	H-198A	9018	1510-1511	313688
794	H-199A	9018	1512-1513	313689
795	Hope 201	9792	2826-2827	330891
796	Hope 201A	9922	1016	330892
797	Hope 202	9792	2830-2831	330893
798	Hope 203	9792	2832-2833	330894
799	Hope 204	9792	2834-2835	330895
800	Hope 205	9792	2836-2837	330896
801	Hope 206	9792	2838-2839	330897
802	Hope 207	9792	2840-2841	330898
803	Hope 208	9792	2842-2843	330899
804	Hope 209	9792	2844-2845	330900
805	Hope 210	9792	2846-2847	330901
806	Hope 211	9792	2848-2849	330902
807	Hope 212	9792	2850-2851	330903
808	Hope 213	9792	2852-2853	330904
809	Hope 214	9792	2854-2855	330905
810	Hope 215	9792	2856-2857	330906
811	Hope 216	9792	2858-2859	330907
812	Hope 222	9797	2864-2865	330910
813	Hope 223	9797	2866-2867	330911
814	Hope 224	9797	2868-2869	330912
815	Hope 225	9797	2870-2871	330913
816	Hope 226A	9865	1328-1329	330914
817	Hope 227A	9865	1330-1331	330915
818	Hope 228A	9865	1332-1333	330916
819	Hope 229A	9865	1334-1335	330917
820	Hope 230	9797	2880-2881	330918

PHOENIX, ARIZONA

2006 AUG - 11 P 3 10

BLM, AZ STATE OFFICE

RECEIVED

RE 8/10/06

No.	Name of Claim	Book	Page Nos.	BLM Serial No.
821	Hope 231	9797	2882-2883	330919
822	Hope 232	9797	2884-2885	330920
823	Hope 233	9797	2886-2887	330921
824	Hope 234	9797	2888-2889	330922
825	Hope 235	9797	2890-2891	330923
826	Hope 236	9797	2892-2893	330924
827	Hope 237	9797	2894-2895	330925
828	Hope 238	9797	2896-2897	330926
829	Hope 239	9797	2898-2899	330927
830	Hope 240	9797	2900-2901	330928
831	Hope 241	9797	2902-2903	330929
832	Hope 242	9797	2904-2905	330930
833	Hope 243	9797	2906-2907	330931
834	Hope 244	9797	2908-2909	330932
835	Hope 245	9797	2910-2911	330933
836	Hope 246	9797	2912-2913	330934
837	Hope 250	9797	2914-2915	330935
838	Hope 251	9797	2916-2917	330936
839	Hope 252	9797	2918-2919	330937
840	Hope 253	9797	2920-2921	330938
841	Hope 254	9797	2922-2923	330939
842	Hope 255	9797	2924-2925	330940
843	Hope 256	9797	2926-2927	330941
844	Hope 257	9797	2928-2929	330942
845	Elk 47 Relocated	9797	2930-2931	330943
846	H-172B Relocated	9865	1336-1337	331308
847	H-173B Relocated	9865	1338-1339	331309
848	H-174B Relocated	9865	1340-1341	331310
849	H-175B Relocated	9865	1342-1343	331311
850	H-176B Relocated	9865	1344-1345	331312
851	Cushing RE	12667	602-603	367650
852	Gun RE 34	12667	604-605	367651
853	MMRE	12667	606-607	367652
854	Tailor	12667	608-609	367653

All of said claims are located in Sections 1, 2, 11, 12, 13, 14, 24, 25, and 36, Township 18 South, Range 15 East; Sections 5, 6, 7, 8, 9, 16, 17, 18, 19, 20, 21, 28, 29, 30, 31, 32 and 33, Township 18 South, Range 16 East; Sections 4, 5, 6, 7, 8, and 9, Township 19 South, Range 16 East; and Sections 1 and 2, Township 19 South, Range 15 East; G&SRB&M

854 claims @ \$125/each = \$106,750.00

2006 AUG - 4 P 3 10

RECEIVED
B.L.M. AZ STATE OFFICE

RE 8/10/06

United States Department of the Interior
Bureau of Land Management
 BUSINESS & SUPPORT SVCS DIV
 ONE N CENTRAL AVE
 PHOENIX, AZ 85004 -2203
 Phone: (602) 417-9200

Receipt

No: 1328255

Transaction #: 1373219	
Date of Transaction: 08/04/2006	
CUSTOMER:	AUGUSTA RESOURCE (AZ) CORP 4500 CHERRY CREEK S DR STE 1040 DENVER, CO 80246

LINE #	QTY	DESCRIPTION	REMARKS	UNIT PRICE	TOTAL
1	1.00	LOCATABLE MINERALS / MINING CLAIMS-NOT NEW-UNADJUD, ONE AUTH NO. ONLY / MINING CLAIM MONEY RECEIVED (455) CASES: AMC2198/\$106750.00	MAINT 2007/854	- n/a -	106750.00
TOTAL:					\$106,750.00

PAYMENT INFORMATION			
1	AMOUNT:	\$106,750.00	POSTMARKED: N/A
	TYPE:	CHECK	RECEIVED: 08/04/2006
	CHECK NO:	11807	
	NAME:	AUGUSTA RESOURCE (AZ) CORP 4500 CHERRY CREEK S DR STE 1040 DENVER CO 80246	

REMARKS

This receipt was generated by the automated BLM Collections and Billing System and is a paper representation of a portion of the official electronic record contained therein.

When recorded return to:

Lazy YI Ranch, LLC
70 West Cushing Street
Tucson, Arizona 85701

**PIMA COUNTY, ROSEMONT PROJECT
NOTICE OF INTENT TO HOLD AND
PAYMENT OF ANNUAL CLAIM MAINTENANCE FEE**

Amc 2194
Amc 13284
Amc 14972
Amc 15002
Amc 25210
Amc 27423
Amc 28871
Amc 35995
Amc 46740
Amc 47449
Amc 62735
Amc 64123
Amc 66803
Amc 74390
Amc 75181
Amc 95314
Amc 99789
Amc 117279
Amc 129394
~~Amc 303950~~
Amc 313532

PHOENIX, ARIZONA

2005 AUG 18 A 10:42

RECEIVED
B.L.M. AZ STATE OFFICE

Amc 331308

ENTERED INTO COMPUTER

10/13/05 aB

August 15, 2005


850 x 125
106,250.00

Mining Claims Section
Arizona State Office
Bureau of Land Management
222 North Central Avenue
Phoenix, AZ 85004-2203

**Pima County, Rosemont Project
Notice of Intent to Hold and
Payment of Annual Claim Maintenance Fee**

This will serve as notice that Lazy Y-I Ranch, LLC, whose address for purposes of this filing is 70 W. Cushing St. Tucson, Arizona 85701, intends to hold the mining claims and/or mill sites described in Exhibit A attached hereto for the assessment year ending at 12 o'clock, noon, on September 1, 2006, by payment of the annual claim maintenance fee of \$125 per claim or site. Payment of such amount is made herewith for such assessment year for each of the claims and sites the name and BLM serial number of which, and the book and page or index number of recording of the location notice in the official records of Pima County, Arizona, of which are set forth in Exhibit A attached hereto and by this reference incorporated herein. Enclosed for payment of annual claim maintenance fees is Lazy Y-I Ranch, LLC's check to cover the amount shown on the bottom of Exhibit A.


RECEIVED
B.L.M. AZ STATE OFFICE
2005 AUG 18 A 10:15
PHOENIX, ARIZONA


Yoram Levy
70 W. Cushing St.
Tucson, AZ 85701

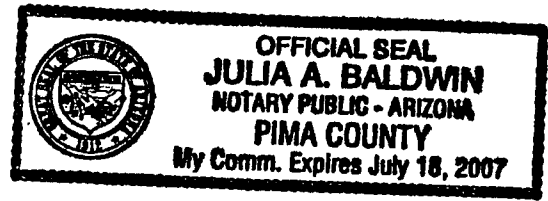
Lazy Y-I Ranch, LLC
(520) 884-8843

State of Arizona)
County of Pima) ss.

The foregoing instrument was acknowledged before me on August 15, 2005 by Yoram Levy, as agent for Lazy Y-I Ranch LLC, on behalf of the corporation.


Notary Public

My Commission Expires _____



**EXHIBIT A
TO NOTICE OF INTENT TO HOLD AND
PAYMENT OF ANNUAL CLAIM MAINTENANCE FEE**

The following contiguous group of unpatented mining claims are situated in the Helvetia Mining District, Pima County, Arizona. The Location Notices of which are of record in the office of the County Recorder of Pima County, Arizona, and the Bureau of Land Management serial numbers are filed at Phoenix, Arizona.

Name of Claim	Book	Page Nos.	BLM Serial No.
York Fraction	2022	340	2198
York Fraction/Amended	5436	80	
Travis #1	1983	253	2199
Travis #1/Second Amended	5436	806	
Jim	995	391	2200
Jim/Amended	5436	802	
Isle Royal Fraction	2054	188	2201
Isle Royal Fraction/Amended	5436	808	
Indian Club Fraction	2054	187	2202
Indian Club Fraction/Amended	5436	809	
Pilot Fraction	2051	261	2203
Pilot Fraction/Amended	5436	810	
A.O.T. Fraction	2054	186	2204
A.O.T. Fraction/Amended	5436	811	
Malachite Fraction	2110	263	2211
Malachite Fraction/Amended	5436	807	
MAX 121 B/Relocation	5609	574	13284
MAX 123 B/Relocation	5609	576	13286
MAX 125 B/Relocation	5609	578	13288
MAX 126 B/Relocation	5609	579	13289
MAX 127 B/Relocation	5609	580	13290
MAX 128 B/Relocation	5609	581	13291
MAX 129 B/Relocation	5609	582	13292
MAX 129 B/Amended	6126	1202-1203	
MAX 130 B/Relocation	5609	583	13293
MAX 131 B/Relocation	5609	584	13294
MAX 132 B/Relocation	5609	585	13295
MAX 133 B/Relocation	5609	586	13296
MAX 134 B/Relocation	5609	587	13297
MAX 135 B/Relocation	5609	588	13298
MAX 136 B/Relocation	5609	589	13299

2005 AUG 18 A 10:40

RECEIVED
B.L.M. AZ STATE OFFICE

22
TB

Name of Claim	Book	Page Nos.	BLM Serial No.
MAX 137 B/Relocation	5609	590	13300
MAX 138 B/Relocation	5609	591	13301
MAX 139 B/Relocation	5609	592	13302
MAX 140 B/Relocation	5609	593	13303
MAX 141 B/Relocation	5609	594	13304
MAX 142 B/Relocation	5609	595	13305
MAX 143 B/Relocation	5609	596	13306
MAX 144 B/Relocation	5609	597	13307
MAX 145 B/Relocation	5609	598	13308
MAX 146 B/Relocation	5609	599	13309
MAX 147 B/Relocation	5609	600	13310
MAX 148 B/Relocation	5609	601	13311
MAX 149 B/Relocation	5609	602	13312
MAX 150 B/Relocation	5609	603	13313
MAX 150 B/Amended	7073	604-605	
MAX 151 B/Relocation	5609	604	13314
MAX 152 B/Relocation	5609	605	13315
MAX 152 B/Amended	7073	606-607	
MAX 153 B/Relocation	5609	606	13316
MAX 154 B/Relocation	5609	607	13317
MAX 154 B/Amended	7073	608-609	
MAX 155 B/Relocation	5609	608	13318
MAX 156 B/Relocation	5609	609	13319
MAX 156 B/Amended	7073	610-611	
Rosalind	314	120	14972
Rosalind/Amended	1062	539	
Michael M.	314	117	14973
Michael M./Amended	1062	540	
Lydia J.	314	119	14974
Lydia J./Amended	1062	541	
Ida D.	314	118	14975
Ida D./Amended	1062	542	
D & D #1	759	202	14976
D & D #1/Amended	1062	543	
D & D #2	759	201	14977
D & D II/Amended	1062	544	
El Frijoli	300	277	14978
Frijoli/Amended	1062	545	
Frijoli II	1062	546	14979
Frijoli III	1062	547	14980
Frijoli IV	1062	548	14981
Frijoli V	1062	549	14982
Frijoli VII	1062	551	14984
Frijoli VIII	1062	552	14985
Frijoli IX	1062	553	14986

PHOENIX, ARIZONA

2005 AUG 18 10:40

RECEIVED
B.L.M. AZ STATE OFFICE

770
34

Name of Claim	Book	Page Nos.	BLM Serial No.
Frijoli X	1070	494	14987
Frijoli XI	1454	349	14988
Frijoli XI Extension	1454	350	14989
Deering Springs No. 2 A/Relocation	5636	741	15002
Deering Springs No. 4 A/Relocation	5636	742	15003
Deering Springs No. 6 A/Relocation	5636	743	15004
Deering Springs No. 8 A/Relocation	5636	744	15005
Deering Springs No. 10 A/Relocation	5636	745	15006
Deering Springs No. 12 A/Relocation	5636	746	15007
Deering Springs No. 14 A/Relocation	5636	747	15008
Deering Springs No. 15 A/Relocation	5636	748	15009
Deering Springs No. 16 A/Relocaton	5636	749	15010
Deering Springs No. 17 A/Relocation	5636	750	15011
Deering Springs No. 17 A/Amended	6126	1204-1205	
Deering Springs No. 21 A/Relocation	5636	751	15012
Deering Springs No. 22 A/Relocation	5636	752	15013
Deering Springs No. 23 A/Relocation	5636	753	15014
Deering Springs No. 24 A/Relocation	5636	754	15015
Deering Springs No. 25 A/Relocation	5636	755	15016
Deering Springs No. 26 A/Relocation	5636	756	15017
Deering Springs No. 27 A/Relocation	5636	757	15018
Deering Springs No. 28 A/Relocation	5636	758	15019
Deering Springs No. 28 A/Amended	6126	1206-1207	
Deering Springs No. 29 A/Relocation	5636	759	15020
Deering Springs No. 30 A/Relocation	5636	760	15021
Deering Springs No. 31 A/Relocation	5636	761	15022
Deering Springs No. 32 A/Relocation	5636	762	15023
Deering Springs No. 33 A/Relocation	5636	763	15024
Deering Springs No. 34 A/Relocation	5636	764	15025
Deering Springs No. 35 A/Relocation	5636	765	15026
Deering Springs No. 36 A/Relocation	5636	766	15027
Deering Springs No. 37 A/Relocation	5636	767	15028
Deering Springs No. 38 A/Relocation	5636	768	15029
Deering Springs No. 39 A/Relocation	5636	769	15030
Deering Springs No. 42 A/Relocation	5636	770	15031
Deering Springs No. 51 A/Relocation	5636	771	15032
Deering Springs No. 52 A/Relocation	5636	772	15033
Kid 1	3368	529	25210
Kid 2	3368	530	25211
Kid 3	3368	531	25212
Kid 4	3368	532	25213
Kid 5	3368	533	25214
Kid 6	3368	534	25215
Kid 7	3368	535	25216
Kid 8	3368	537	25217

2005 AUG 18 A 10:40

RECEIVED
B.L.M. AZ STATE OFFICE

43

Name of Claim	Book	Page Nos.	BLM Serial No.
Kid 9	3368	536	25218
Kid 10	3368	538	25219
Kid 11	3368	539	25220
Kid 12	3368	540	25221
Kid 13	3368	541	25222
Kid 14	3368	542	25223
Kid 15	3368	543	25224
Kid 16	3368	544	25225
Kid 17	3368	545	25226
Kid 18	3368	546	25227
Kid 19	3368	547	25228
Kid 20	3368	548	25229
Kid 21	3368	549	25230
Kid 22	3368	550	25231
Kid 23	3368	551	25232
Kid 24	3368	552	25233
Kid 25	3368	553	25234
Kid 26	3368	554	25235
Kid 27	3368	555	25236
Kid 28	3368	556	25237
Kid 29	3368	557	25238
Kid 29/Amended	6216	1001-1002	
Kid 34	3368	562	25243
Kid 35	3368	563	25244
Kid 36	3368	564	25245
Kid 37	3368	565	25246
Kid 38	3368	566	25247
Kid 39	3368	567	25248
Kid 40	3368	568	25249
Kid 41	3368	569	25250
Kid 42	3368	570	25251
Kid 43	3368	571	25252
Kid 44	3368	572	25253
Kid 45	3368	573	25254
Kid 46	3368	574	25255
Kid 46/Amended	6216	1003-1004	
Kid 47	3368	575	25256
Kid 47/Amended	6216	1005-1006	
Wasp 52	3786	52	25257
Wasp 52/Amended	6216	955-956	
Wasp 53	3786	53	25258
Wasp 53/Amended	6216	957-958	
Wasp 54	3786	54	25259
Wasp 55	3786	55	25260
Wasp 56	3786	56	25261

2005 AUG 18 7 10: 40

RECEIVED
B.L.M. AZ STATE OFFICE40
7/10

Name of Claim	Book	Page Nos.	BLM Serial No.
Wasp 57	3786	57	25262
Wasp 58	3786	58	25263
Wasp 58/Amended	3842	133	
Wasp 60	3786	59	25264
Wasp 60/Amended	6216	959-960	
Wasp 61	3786	60	25265
Wasp 61/Amended	6216	961-962	
Wasp 101	3786	63	25268
Wasp 102	3786	64	25269
Wasp 103	3786	65	25270
Wasp 104	3786	66	25271
Wasp 105	3786	67	25272
Wasp 106	3786	68	25273
Wasp 107	3786	69	25274
Wasp 111	3786	70	25275
Wasp 112	3786	71	25276
Wasp 113	3786	72	25277
Wasp 114	3786	73	25278
Wasp 115	3786	74	25279
Wasp 116	3786	75	25280
Wasp 117	3786	76	25281
Wasp 118	3786	77	25282
Wasp 119	3786	78	25283
Wasp 120	3786	79	25284
Wasp 121	3786	80	25285
Wasp 122	3786	81	25286
Wasp 123	3786	82	25287
Wasp 124	3786	83	25288
Wasp 125	3786	84	25289
Wasp 126	3786	85	25290
Wasp 127	3786	86	25291
Wasp 128	3786	87	25292
Wasp 129	3786	88	25293
Wasp 130	3786	89	25294
Wasp 201	3786	90	25295
Wasp 202	3786	91	25296
Wasp 203	3786	92	25297
Wasp 204	3786	93	25298
Wasp 205	3786	94	25299
Wasp 206	3786	95	25300
Wasp 207	3786	96	25301
Wasp 208	3786	97	25302
Wasp 209	3786	98	25303
Wasp 210	3786	99	25304
Wasp 211	3786	100	25305

2005 AUG 18 A 10:40

RECEIVED
B.L.M. AZ STATE OFFICE

TR
42

Name of Claim	Book	Page Nos.	BLM Serial No.
Wasp 212	3786	101	25306
Wasp 213	3786	102	25307
Wasp 214	3786	103	25308
Wasp 215	3786	104	25309
Wasp 216	3786	105	25310
Wasp 217	3786	106	25311
Wasp 218	3786	107	25312
Wasp 313	3786	144	25349
Wasp 315	3786	146	25351
Wasp 317	3786	148	25353
Wasp 319	3786	150	25355
Wasp 319/Amended	6216	975-976	
Wasp 321	3786	152	25357
Wasp 321/Amended	6216	977-978	
Wasp 323	3786	154	25359
Wasp 323/Amended	6216	979-980	
Wasp 325	3786	156	25361
Wasp 325/Amended	6216	981-982	
Wasp 327	3786	158	25363
Wasp 327/Amended	6116	983-984	
Wasp 329	3786	160	25365
Wasp 329/Amended	6216	985-986	
Wasp 331	3786	162	25367
Wasp 331/Amended	6216	987-988	
Wasp 333	3786	164	25369
Wasp 333/Amended	6216	989-990	
Wasp 335	3786	166	25371
Wasp 335/Amended	6216	991-992	
Wasp 337	3786	168	25373
Wasp 337/Amended	6216	993-994	
Wasp 339	3786	170	25375
Wasp 339/Amended	6216	995-996	
Wasp 341	3786	172	25377
Wasp 343	3786	174	25379
Wasp 344	3786	175	25380
Wasp 345	3786	176	25381
Wasp 346	3786	177	25382
Wasp 347	3786	178	25383
Wasp 348	3786	179	25384
Wasp 349	3786	180	25385
Wasp 350	3786	181	25386
Wasp 351	3786	182	25387
Wasp 352	3786	183	25388
Wasp 353	3786	184	25389
Wasp 354	3786	185	25390

2005 AUG 18 A 10:40

RECEIVED
B.L.M. AZ STATE OFFICE

TR
34

Name of Claim	Book	Page Nos.	BLM Serial No.
Max 41	4792	584	25662
Max 43	4792	586	25664
Max 45	4792	588	25666
Max 47	4792	590	25668
Max 49	4792	592	25670
Max 71	4792	614	25692
Max 72	4792	615	25693
Max 73	4792	616	25694
Max 74	4792	617	25695
Max 75	4792	618	25696
Max 76	4792	619	25697
Max 77	4792	620	25698
Max 78	4792	621	25699
Max 79	4792	622	25700
Max 80	4792	623	25701
Max 81	4792	624	25702
Max 82	4792	625	25703
Max 83	4792	626	25704
Max 84	4792	627	25705
Max 85	4792	628	25706
Max 86	4792	629	25707
Max 87	4792	630	25708
Max 88	4792	631	25709
Max 89	4792	632	25710
Max 90	4792	633	25711
Max 91	4792	634	25712
Max 93	4792	636	25714
Max 95	4792	638	25716
Max 97	4792	640	25718
Max 99	4792	642	25720
Max 101	4792	644	25722
Max 102	4792	645	25723
Max 103	4792	646	25724
Max 104	4792	647	25725
Max 105	4792	648	25726
Max 106	4792	649	25727
Max 107	4792	650	25728
Max 108	4792	651	25729
Max 109	4792	652	25730
Max 110	4792	653	25731
Max 111	4792	654	25732
Max 112	4792	655	25733
Max 113	4792	656	25734
Max 114	4792	657	25735
Max 115	4792	658	25736

PHOENIX, ARIZONA

2005 AUG 18 A 10:40

RECEIVED
B.L.M. AZ STATE OFFICE

72
45

Name of Claim	Book	Page Nos.	BLM Serial No.
Max 116	4792	659	25737
Max 117	4792	660	25738
Max 118	4792	661	25739
Max 119	4792	662	25740
Max 120	4792	663	25741
Elk 1	3368	576	27423
Elk 2	3368	577	27424
Elk 3	3368	578	27425
Elk 4	3368	579	27426
Elk 5	3368	580	27427
Elk 6	3368	581	27428
Elk 35	3368	610	27451
Elk 35/Amended	6121	1273-1274	
Elk 36	3368	611	27452
Elk 37	3368	612	27453
Elk 39	3368	614	27455
Elk 41	3368	616	27457
Elk 43	3368	618	27459
Elk 45	3368	620	27461
Elk 70	3368	645	27465
Elk 71	3368	646	27466
Elk 72	3368	647	27467
Elk 73	3368	648	27468
Elk 74	3368	649	27469
Elk 75	3368	650	27470
Elk 76	3368	651	27471
Elk 77	3368	652	27472
Elk 78	3368	653	27473
Elk 79	3368	654	27474
Elk 80	3368	655	27475
Elk 81	3368	656	27476
Elk 83	3368	658	27478
Elk 85	3368	660	27480
Elk 87	3368	662	27482
Alpine #5	2221	495	27513
Alpine #5/Amended	6121	1283-1284	
Alpine #6	2221	496	27514
Alpine #6/Amended	6121	1285-1286	
Alpine #7	2221	497	27515
Alpine #7/Amended	6121	1287-1288	
Alpine #8	2221	498	27516
Alpine #8/Amended	6121	1289-1290	
Alpine #9	2221	499	27517
Alpine #9/Amended	6121	1291-1292	
Alpine #10	2221	500	27518

PHOENIX, ARIZONA

2005 AUG 18 10:40

RECEIVED
B.L.M. AZ STATE OFFICE

39

Name of Claim	Book	Page Nos.	BLM Serial No.
Alpine #10/Amended	6121	1293-1294	
Alpine #11	2221	501	27519
Alpine #11/Amended	6121	1295-1296	
Alpine #12	2221	502	27520
Alpine #12/Amended	6121	1297-1298	
Alpine #13	2221	503	27521
Alpine #14	2221	504	27522
Alpine #15	2221	505	27523
Alpine #16	2221	506	27524
Alpine #17	2221	507	27525
Alpine #18	2221	508	27526
Alpine #19	2230	138	27527
Alpine #20	2230	139	27528
Alpine #21	2230	140	27529
Alpine #22	2230	141	27530
Alpine #23	2230	142	27531
Alpine #24	2230	143	27532
Santa Rita Wedge	5901	1379	28871
Buzzard No. 5	2089	294	36021
Shadow #4	2827	66	36025
John 1	3934	508	36026
John 2	3934	509	36027
Flying Dutchman No. 2	2089	295	36028
Flying Dutchman No. 3	2089	296	36029
Flying Dutchman No. 4	2089	297	36030
Flying Dutchman No. 5	2089	298	36031
Flying Dutchman No. 6	2089	299	36032
Flying Dutchman No. 6/Amended	6121	1267-1268	
Black Bess No. 2	2089	290	36034
K.W.L.	2078	442	36036
G.E.J.	2078	443	36037
R.F.E.	2078	444	36038
R.C.M.	2078	445	36039
Sycamore #1	2078	445	36040
Sycamore #2	2078	447	36041
Sycamore #3	2078	448	36042
Sycamore #4	2078	449	36043
Sycamore #4/Amended	6121	1299-1300	
Sycamore #5	2078	450	36044
Sycamore #5/Amended	6121	1301-1302	
Sycamore #6	2078	451	36045
Sycamore #6/Amended	6121	1303-1304	
Sycamore #7	2078	452	36046
Sycamore #7/Amended	6121	1305-1306	
Sycamore #8	2078	453	36047

2005 AUG 18 10:40

RECEIVED
BLM, AZ STATE OFFICE

37

Name of Claim	Book	Page Nos.	BLM Serial No.
Sycamore #8/Amended	6121	1307-1308	
Sycamore #9	2078	454	36048
Sycamore #10	2078	455	36049
Sycamore #11	2078	456	36050
Sycamore #12	2078	457	36051
Naragansett Extension #1	937	372	36052
Naragansett Extension #2	937	373	36053
Naragansett Extension #3	937	374	36054
Naragansett Extension #4	937	375	36055
Naragansett Extension #5	937	376	36056
Naragansett Extension #6	937	377	36057
Naragansett Extension #7	937	378	36058
Naragansett Extension #8	937	379	36059
Naragansett Extension #9	2020	358	36060
Schwab Extension #1 North	1271	92	36061
Rocky 1	3726	117	36062
Amole No. 2	2051	262	36063
Falls No. 3	2110	267	36065
Falls No. 4	2110	268	36066
Perry No. 1	2112	11	36067
Perry #2	2112	12	36068
Perry #3	2112	13	36069
Perry #4	2112	14	36070
Perry #7	2112	17	36073
Perry #8	2112	18	36074
Perry #9	2112	19	36075
Perry #10	2112	20	36076
Perry #11	2112	21	36077
Perry #12	2112	22	36078
Perry #15	2112	25	36081
Perry #15/Amended	2139	441	
Perry #16	2112	26	36082
Perry #17	2112	27	36083
Perry #18	2112	28	36084
Perry #18/Amended	2139	442	
Gunsite 1-A	1980	353	36086
Gunsite No. 2	1941	339	36087
Gunsite No. 2/Amended	1980	354	
Gunsite No. 3	1941	340	36088
Gunsite No. 4	1941	341	36089
Gunsite 5A	2022	341	36090
Gunsite 6-B	2110	264	36091
Gunsite No. 7	1941	344	36092
Gunsite 7A	2411	174	36093
Gunsite No. 8 PHOENIX, ARIZONA	1941	345	36094

2005 AUG 18 A 10:40

RECEIVED
B.L.M. AZ STATE OFFICE

41

Name of Claim	Book	Page Nos.	BLM Serial No.
Gunsite No. 9	1941	346	36095
Gunsite No. 10	1941	347	36096
Gunsite No. 11	1941	348	36097
Gunsite No. 12	1941	349	36098
Gunsite No. 13	1941	350	36099
Gunsite No. 14	1941	351	36100
Gunsite No. 15	1941	352	36101
Gunsite No. 16	1941	353	36102
Gunsite No. 17	1941	354	36103
Gunsite No. 18	1941	355	36104
Gunsite No. 19	1941	356	36105
Gunsite No. 20	1941	357	36106
Gunsite No. 21	1941	358	36107
Gunsite No. 22	1941	359	36108
Gunsight No. 23	1941	359	36109
Gunsight No. 23/Amended	2022	343	
Gunsite No. 24	1943	14	36110
Gunsite No. 24/Amended	1980	355	
Gunsite No. 25	1943	15	36111
Gunsite No. 26	1943	16	36112
Gunsite No. 27	1943	13	36113
Gunsight No. 28	1967	325	36114
Gunsight No. 29	1967	326	36115
Gunsight No. 30	1967	327	36116
Gunsight No. 31	1967	328	36117
Gunsight No. 32	1967	329	36118
Gunsight No. 33	1967	330	36119
Gunsight No. 35	1967	332	36121
Gunsight No. 36	1967	333	36122
Gunsight No. 37	1967	334	36123
Gunsight No. 38	1967	335	36124
Gunsight No. 39	1967	336	36125
Gunsight No. 40	1967	337	36126
Gunsight No. 41	1967	338	36127
Gunsight No. 42	1967	339	36128
Gunsight No. 43	1967	340	36129
Gunsight 44	1994	152	36130
Gunsight 44/Amended	6420	1007-1008	
Gunsight #45	1994	153	36131
Gunsight #45/Amended	6420	1009-1010	
Gunsight #46	1994	154	36132
Gunsight #47	1994	155	36133
Gunsight #48	1994	156	36134
Gunsight #49	1994	157	36135
Gunsight #50	1994	158	36136

2005 AUG 18 A 10:40

RECEIVED
B.L.M. AZ STATE OFFICE

172
41

Name of Claim	Book	Page Nos.	BLM Serial No.
Gunsight #50/Amended	2078	464	
Williams Folly	5406	878	36137
Williams Folly #2	5406	879	36138
Santa Rita #1	2148	520	46740
Santa Rita #2	2148	521	46741
Santa Rita #3	2148	522	46742
Santa Rita #7	2148	526	46746
Santa Rita #17	2148	536	46756
Santa Rita #18	2148	537	46757
Santa Rita #19	2148	538	46758
Santa Rita #20	2148	539	46759
Santa Rita #21	2148	540	46760
Santa Rita #22	2148	541	46761
Santa Rita #23	2148	542	46762
Santa Rita #24	2148	543	46763
Santa Rita #25	2148	544	46764
Santa Rita #29	2148	548	46768
Santa Rita #30	2148	549	46769
Santa Rita #31	2148	550	46770
Catalina #1	2148	518	46771
Catalina #2	2148	517	46772
Catalina #3	2148	516	46773
Catalina #4	2148	515	46774
Catalina #5A	2170	437	46775
Catalina #6A	2170	435	46776
Catalina #7	2148	512	46777
Catalina #8	2148	511	46778
Fred Bennett	936	425	46779
Fred Bennett	712	107	46780
Fred Bennett/Amended	2110	262	
Rosemont #9	936	424	46781
Rosemont #9/Amended	2078	466	
Rosemont #11	936	420	46782
Rosemont #11-A	2078	458	46783
Rosemont #12	936	431	46784
Rosemont #12/Amended	2078	467	
Rosemont #13	936	434	46785
Rosemont #13/Amended	2078	468	
Rosemont #15	936	429	46786
Rosemont #15/Amended	2078	469	
Rosemont #16	936	430	46787
Rosemont # 16/Amended	2078	470	
Rosemont #17	936	432	46788
Rosemont #17/Amended	2078	471	
Rosemont #18	936	433	46789

PHOENIX, ARIZONA

2005 AUG 18 10:40

RECEIVED
B.L.M. AZ STATE OFFICE

37

Name of Claim	Book	Page Nos.	BLM Serial No.
Rosemont #18/Amended	2078	472	
Rosemont #21	964	202	46790
Rosemont #21/Amended	2078	473	
Fred Bennett Fraction	2022	338	46791
Last Chance No. 3/Relocation	2929	209	46794
Cave	NN	555	46796
Strip	821	391	46800
Cuba Fraction	2022	342	46801
Patrick Henry Fraction/Relocaton	3486	103	46802
R. G. Ingersoll Fraction	2110	265	46803
Daylight Fraction	2110	266	46804
Travis #2	1983	254	46805
Travis #2/Amended	2078	465	
Travis #3	1983	255	46806
Travis #4	1983	256	46807
Travis #4/Amended	2170	455	
Travis #5	1983	257	46808
Travis #6	1983	258	46809
Art	1009	441	46810
Art/Amended	2078	459	
Al	1009	442	46811
Al/Amended	2078	460	
Sam	1009	439	46812
Sam/Amended	2078	461	
Fred	1009	440	46813
Fred/Amended	2078	462	
Bert	1009	443	46814
Bert/Amended	2078	463	
Bob	995	393	46815
Canyon No. 34	6048	1225-26	47482
Canyon No. 35	6048	1227-28	47483
Canyon No. 36	6048	1229-30	47484
Canyon No. 37	6048	1231-32	47485
Canyon No. 38	6048	1233-34	47486
Canyon No. 39	6048	1235-36	47487
Canyon No. 40	6048	1237-38	47488
Canyon No. 41	6048	1239-40	47489
Canyon No. 42	6048	1241-42	47490
Canyon No. 43	6048	1243-44	47491
Canyon No. 64	6048	1285-86	47512
Canyon No. 65	6048	1287-88	47513
Canyon No. 66	6048	1289-90	47514
Canyon No. 67	6048	1291-92	47515
Canyon No. 68	6048	1293-94	47516
Canyon No. 69	6048	1295-96	47517

2005 AUG 18 10:40

RECEIVED
B.L.M. AZ STATE OFFICE

FR
36

Name of Claim	Book	Page Nos.	BLM Serial No.
Canyon No. 70	6048	1297-98	47518
Canyon No. 71	6048	1299-1300	47519
Canyon No. 72	6048	1301-02	47520
Canyon No. 73	6048	1303-04	47521
Canyon No. 74	6048	1305-06	47522
Canyon No. 75	6048	1307-08	47523
Canyon No. 76	6048	1309-10	47524
Canyon No. 77	6048	1311-12	47525
Canyon No. 78	6048	1313-14	47526
Canyon No. 79	6048	1315-16	47527
Telemeter Fraction	2075	381	62785
Telemeter Fraction/Amended	5013	166	
West End Fraction	2075	383	62786
West End Fraction/Amended	5013	164	
Hattie Fraction	2075	382	62787
Hattie Fraction/Amended	5013	165	
Cactus	6104	1251-52	64123
Travis #7	6104	1253-54	64124
Fox #1	2705	63	64125
Fox #1 Amended	6104	1255-56	
Fox #2	2705	64	64126
Fox #2/Amended	6104	1257-58	
Fox #7	2705	69	64131
Fox #7/Amended	6104	1267-68	
Fox #13	2705	75	64133
Fox #13/Amended	6104		
Cloud Rest	SS	1271-72	64134
Cloud Rest/Amended	6104	1273-74	
Big Windy	5406	876	64135
Big Windy Fraction	5406	877	64136
Blue Wing	SS	581	64137
Cloud Rest No. 1	B-B-B	277	64138
Cloud Rest No. 1/Amended	6104	1275-76	
Kent #1 Long John	1936	245	66835
Kent #2 Patricia C.	1936	246	66836
Kent #3 Little Joe	1936	247	66837
Belle of Rosemont	2571	125	66838
Belle of Rosemont/Amended	6216	999-1000	
John	995	395	74390
Joe	995	396	74391
Ben	995	392	74392
Pete	995	394	74393
Adolph Lewisohn	710	346	74394
Adolph Lewisohn	936	419	74395
Rosemont	710	347	74396

2005 AUG 18 A 10:40

RECEIVED
BLM AZ STATE OFFICE

35

Name of Claim	Book	Page Nos.	BLM Serial No.
Rosemont	936	418	74397
Albert Steinfeld	710	348	74398
Albert Steinfeld	936	427	74399
Hugh Young	712	108	74400
Hugh Young	936	422	74401
Ethel	712	109	74402
Albert	712	110	74403
Rosemont #1	908	504	74404
Rosemont #2	908	501	74405
Rosemont #3	908	503	74406
Rosemont #4	908	499	74407
Rosemont #7	936	421	74408
Rosemont #8	936	423	74409
Rosemont #14	936	428	74410
Rosemont #19	964	200	74411
Rosemont #20	964	201	74412
Rosemont #20	908	500	74413
Rosemont #22	964	203	74414
Rosemont #23	908	497	74415
Rosemont #24	908	498	74416
Rosemont #25	908	502	74417
RX	936	426	74418
Flying Dutchman #7A	6121	1269-70	75181
Blue Point No. 2A	6121	1271-72	75182
Alpine #1A	6121	1275-76	75183
Alpine #2A	6121	1277-78	75184
Alpine #3A	6121	1279-80	75185
Alpine #4A	6121	1281-82	75186
Frijole VI A	6159	1135-36	95315
Falcon #1A	6216	899-900	99789
Falcon #2A	6216	901-902	99790
Falcon #3A	6216	903-904	99791
Falcon #4A	6216	905-906	99792
Falcon #5A	6216	907-908	99793
Falcon #6A	6216	908-910	99794
Falcon #7A	6216	911-912	99795
Falcon #8A	6216	913-914	99796
Falcon #9A	6216	915-916	99797
Falcon #10A	6216	917-918	99798
Falcon #11A	6216	919-920	99799
Falcon #12A	6216	921-922	99800
Falcon #13A	6216	923-924	99801
Falcon #14A	6216	925-926	99802
Falcon #15A	6216	927-928	99803
Falcon #16A	6216	929-930	99804

2005 AUG 18 A 10:41

RECEIVED
B.L.M. AZ STATE OFFICE

57

Name of Claim	Book	Page Nos.	BLM Serial No.
Falcon #17A	6216	931-932	99805
Falcon #18A	6216	933-934	99806
Falcon #19A	6216	935-936	99807
Falcon #20A	6216	937-938	99808
Falcon #21A	6216	939-490	99809
Falcon #22A	6216	941-942	99810
Falcon #27A	6216	943-944	99811
Falcon #28A	6216	945-946	99812
Falcon #29A	6216	947-948	99813
Falcon #30A	6216	949-950	99814
Falcon #31A	6216	951-952	99815
Falcon #32A	6216	953-954	99816
Wasp #62A	6216	963-964	99817
Wasp #63A	6216	965-966	99818
Wasp #219A	6216	967-968	99819
Wasp #220A	6216	969-970	99820
Wasp #221A	6216	971-972	99821
Wasp #222A	6216	973-974	99822
Tecky	6216	997-998	99823
MIA 1 A	6420	1011-13	117293
MIA 2 A	6420	1014-16	117294
MIA 3 A	6420	1017-19	117295
MIA 4 A	6420	1020-22	117296
MIA 5 A	6420	1023-25	117297
MIA 6 A	6420	1026-28	117298
MIA 7 A	6420	1029-31	117299
MIA 8 A	6420	1032-34	117300
MIA 9 A	6420	1035-37	117301
MIA 12A	6420	1043-45	117304
MIA 13A	6420	1046-48	117305
MIA 14A	6420	1049-51	117306
BILLY C.	6522	781-782	129394
Hope 1	8776	919-921	303950
Hope 2	8776	922-924	303951
Hope 3	8776	925-927	303952
Hope 4	8776	928-930	303953
Hope 5	8776	931-933	303954
Hope 6	8776	934-936	303955
Hope 7	8776	937-939	303956
Hope 8	8776	940-942	303957
Hope 9	8776	943-945	303958
Hope 10	8776	946-948	303959
Hope 10-A	8776	949-951	303960
Hope 11	8776	955-957	303961
Hope 12	8776	958-960	303962

PHOENIX, ARIZONA

2005 AUG 18 A 10:41

RECEIVED
B.L.M. AZ STATE OFFICE

45

Name of Claim	Book	Page Nos.	BLM Serial No.
Hope 13	8776	961-963	303963
Hope 14	8776	961-963	303964
Hope 14/Amended	8808	596-598	
Hope 15	8776	964-966	303965
Hope 16	8776	967-969	303966
Hope 17	8776	970-972	303967
Hope 18	8776	976-978	303968
Hope 19	8776	976-968	303969
Hope 20	8776	979-981	303970
Hope 21	8776	982-984	303971
Hope 22	8776	985-987	303972
Hope 23	8808	988-990	303973
Hope 23/Amended	8808	593-596	
Hope 24	8776	991-993	303974
Hope 25	8776	994-996	303975
Hope 26	8776	997-999	303976
Hope 27	8776	1000-1002	303977
Hope 28	8776	1003-1005	303978
Hope 29	8776	1006-1008	303979
Hope 30	8776	1009-1011	303980
Hope 31	8776	1012-1014	303981
Hope 32	8776	1015-1017	303982
Hope 32/Amended	8808	590-592	
Hope 33	8776	1018-1020	303983
Hope 34	8776	1021-1023	303984
Hope 35	8776	1024-1026	303985
Hope 36	8776	1027-1029	303986
Hope 37	8776	1030-1032	303987
H-38A	9018	1198-1199	313532
H-39A	9018	1200-1201	313533
H-40A	9018	1202-1203	313534
H-41A	9018	1204-1205	313535
H-42A	9018	1206-1207	313536
H-43A	9018	1208-1209	313537
H-44A	9018	1210-1211	313538
H-45A	9018	1212-1213	313539
H-46A	9018	1214-1215	313540
H-47A	9018	1216-1217	313541
H-48A	9018	1218-1219	313542
H-49A	9018	1220-1221	313543
H-50A	9018	1222-1223	313544
H-51A	9018	1224-1225	313545
H-52A	9018	1226-1227	313546
H-53A	9018	1228-1229	313547
H-54A	9018	1230-1231	313548

2005 AUG 18 A 10:41

RECEIVED
B.L.M. AZ STATE OFFICE70
42

Name of Claim	Book	Page Nos.	BLM Serial No.
H-55A	9018	1232-1233	313549
H-56A	9018	1234-1235	313550
H-57A	9018	1236-1237	313551
H-58A	9018	1238-1239	313552
H-59A	9018	1240-1241	313553
H-60A	9018	1242-1243	313554
H-61A	9018	1244-1245	313555
H-62A	9018	1246-1247	313556
H-63A	9018	1248-1249	313557
H-64A	9018	1250-1251	313558
H-65A	9018	1252-1253	313559
H-66A	9018	1254-1255	313560
H-67A	9018	1256-1257	313561
H-68A	9018	1258-1259	313562
H-69A	9018	1260-1261	313563
H-70A	9018	1262-1263	313564
H-71A	9018	1264-1265	313565
H-72A	9018	1266-1267	313566
H-73A	9018	1268-1269	313567
H-74A	9018	1270-1271	313568
H-75A	9018	1272-1273	313569
H-76A	9018	1274-1275	313570
H-77A	9018	1276-1277	313571
H-78A	9018	1278-1279	313572
H-79A	9018	1280-1281	313573
H-80A	9018	1282-1283	313574
H-81A	9018	1284-1285	313575
H-82A	9018	1286-1287	313576
H-83A	9018	1288-1289	313577
H-84A	9018	1290-1291	323578
H-85A	9018	1292-1293	313579
H-86A	9018	1294-1295	313580
H-87A	9018	1296-1297	313581
H-88A	9018	1298-1299	313582
H-89A	9018	1300-1301	313583
H-90A	9018	1302-1303	313584
H-91A	9018	1304-1305	313585
H-92A	9018	1306-1307	313586
H-93A	9018	1308-1309	313587
H-94A	9018	1310-1311	313588
H-95A	9018	1312-1313	313589
H-96A	9018	1314-1315	313590
H-97A	9018	1316-1317	313591
H-98A	9018	1318-1319	313592
H-99A	9018	1320-1321	313593

2005 AUG 18 A 10:41

RECEIVED
B.L.M. AZ STATE OFFICE

45

Name of Claim	Book	Page Nos.	BLM Serial No.
H-100A	9018	1322-1323	313594
H-101A	9018	1324-1325	313595
H-102A	9018	1326-1327	313596
H-103A	9018	1328-1329	313597
H-104A	9018	1330-1331	313598
H-105A	9018	1332-1333	313599
H-106A	9018	1334-1335	313600
H-107A	9018	1336-1337	313601
H-108A	9018	1338-1339	313602
H-109A	9018	1340-1341	313603
H-110A	9018	1342-1243	313604
H-111A	9018	1344-1345	313605
H-112A	9018	1346-1347	313606
H-113A	9018	1348-1349	313607
H-114A	9018	1350-1351	313608
H-115A	9018	1352-1353	313609
H-116A	9018	1354-1355	313610
H-117A	9018	1356-1358	313611
H-118A	9018	1358-1359	313612
H-119A	9018	1360-1361	313613
H-120A	9018	1362-1363	313614
H-121A	9018	1364-1365	313615
H-122A	9018	1366-1367	313616
H-123A	9018	1368-1369	313617
H-124A	9018	1370-1371	313618
H-125A	9018	1372-1373	313619
H-126A	9018	1374-1375	313620
H-127A	9018	1376-1377	313621
H-128A	9018	1378-1379	313622
H-129A	9018	1380-1381	313623
H-130A	9018	1382-1383	313624
H-131A	9018	1384-1385	313625
H-132A	9018	1386-1387	313626
H-133A	9018	1388-1389	313627
H-134A	9018	1390-1391	313628
H-135A	9018	1392-1393	313629
H-136A	9018	1394-1395	313630
H-137A	9018	1396-1397	313631
H-138A	9018	1398-1399	313632
H-139A	9018	1400-1401	313633
H-140A	9018	1402-1403	313634
H-141A	9018	1404-1405	313635
H-142A	9018	1406-1407	313636
H-143A	9018	1408-1409	313637
H-144A	PHOENIX, ARIZONA	1410-1411	313638

2005 AUG 18 A 10:41

RECEIVED
B.L.M. AZ STATE OFFICE

57

Name of Claim	Book	Page Nos.	BLM Serial No.
H-145A	9018	1412-1413	313639
H-146A	9018	1414-1415	313640
H-147A	9018	1416-1417	313641
H-148A	9018	1418-1419	313642
H-149A	9018	1420-1421	313643
H-150A	9018	1422-1423	313644
H-151A	9018	1424-1425	313645
H-152A	9018	1426-1427	313646
H-153A	9018	1428-1429	313647
H-154A	9018	1430-1431	313648
H-155A	9018	1432-1433	313649
H-156A	9018	1434-1435	313650
H-157A	9018	1436-1437	313651
H-158A	9018	1438-1439	313652
H-159A	9018	1440-1441	313653
H-160A	9018	1442-1443	313654
H-161A	9018	1444-1445	313655
H-162A	9018	1446-1447	313656
H-163A	9018	1448-1449	313657
H-164A	9018	1450-1451	313658
H-165A	9018	1452-1453	313659
H-166A	9018	1454-1455	313660
H-167A	9018	1456-1457	313661
H-168A	9018	1458-1459	313662
H-169A	9018	1460-1461	313663
H-170A	9018	1462-1463	313664
H-171A	9018	1464-1465	313665
H-177A	9018	1476-1477	313671
H-178A	9018	1478-1479	313672
H-179A	9018	1480-1481	313673
H-180A	9018	1482-1483	313674
H-181A	9018	1484-1485	313675
H-182A	9018	1486-1487	313676
H-183A	9018	1488-1489	313677
H-187A	9018	1490-1491	313678
H-188A	9018	1492-1493	313679
H-189A	9018	1494-1495	313680
H-190A	9018	1496-1497	313681
H-191A	9018	1498-1499	313682
H-192A	9018	1500-1501	313683
H-194A	9018	1502-1503	313684
H-195A	9018	1504-1505	313685
H-196A	9018	1506-1507	313686
H-197A	9018	1508-1509	313687
H-198A	PHOENIX, ARIZONA	1510-1511	313688

2005 AUG 18 10:41

RECEIVED
B.L.M. AZ STATE OFFICE720
57

Name of Claim	Book	Page Nos.	BLM Serial No.
H-199A	9018	1512-1513	313689
Hope 201	9792	2826-2827	330891
Hope 201A	9922	1016	330892
Hope 202	9792	2830-2831	330893
Hope 203	9792	2832-2833	330894
Hope 204	9792	2834-2835	330895
Hope 205	9792	2836-2837	330896
Hope 206	9792	2838-2839	330897
Hope 207	9792	2840-2841	330898
Hope 208	9792	2842-2843	330899
Hope 209	9792	2844-2845	330900
Hope 210	9792	2846-2847	330901
Hope 211	9792	2848-2849	330902
Hope 212	9792	2850-2851	330903
Hope 213	9792	2852-2853	330904
Hope 214	9792	2854-2855	330905
Hope 215	9792	2856-2857	330906
Hope 216	9792	2858-2859	330907
Hope 222	9797	2864-2865	330910
Hope 223	9797	2866-2867	330911
Hope 224	9797	2868-2869	330912
Hope 225	9797	2870-2871	330913
Hope 226A	9865	1328-1329	330914
Hope 227A	9865	1330-1331	330915
Hope 228A	9865	1332-1333	330916
Hope 229A	9865	1334-1335	330917
Hope 230	9797	2880-2881	330918
Hope 231	9797	2882-2883	330919
Hope 232	9797	2884-2885	330920
Hope 233	9797	2886-2887	330921
Hope 234	9797	2888-2889	330922
Hope 235	9797	2890-2891	330923
Hope 236	9797	2892-2893	330924
Hope 237	9797	2894-2895	330925
Hope 238	9797	2896-2897	330926
Hope 239	9797	2898-2899	330927
Hope 240	9797	2900-2901	330928
Hope 241	9797	2902-2903	330929
Hope 242	9797	2904-2905	330930
Hope 243	9797	2906-2907	330931
Hope 244	9797	2908-2909	330932
Hope 245	9797	2910-2911	330933
Hope 246	9797	2912-2913	330934
Hope 250	9797	2914-2915	330935
Hope 251	PHOENIX, ARIZONA 9797	2916-2917	330936

2005 AUG 18 A 10:41

RECEIVED
B.L.M. AZ STATE OFFICE

45

Name of Claim	Book	Page Nos.	BLM Serial No.
Hope 252	9797	2918-2919	330937
Hope 253	9797	2920-2921	330938
Hope 254	9797	2922-2923	330939
Hope 255	9797	2924-2925	330940
Hope 256	9797	2926-2927	330941
Hope 257	9797	2928-2929	330942
Elk 47 Relocated	9797	2930-2931	330943
H-172B Relocated	9865	1336-1337	331308
H-173B Relocated	9865	1338-1339	331309
H-174B Relocated	9865	1340-1341	331310
H-175B Relocated	9865	1342-1343	331311
H-176B Relocated	9865	1344-1345	331312

All of said claims are located in Sections 1, 2, 11, 12, 13, 14, 24, 25, and 36, Township 18 South, Range 15 East; Sections 5, 6, 7, 8, 9, 16, 17, 18, 19, 20, 21, 28, 29, 30, 31, 32 and 33, Township 18 South, Range 16 East; Sections 4, 5, 6, 7, 8, and 9, Township 19 South, Range 16 East; and Sections 1 and 2, Township 19 South, Range 15 East; G&SRB&M

850 claims @ \$125/each = \$106,250.00

RECEIVED
B.L.M. AZ STATE OFFICE

2005 AUG 18 A 10:41

PHOENIX, ARIZONA

12

**United States Department of the Interior
Bureau of Land Management**

BUSINESS & SUPPORT SVCS DIV
222 N CENTRAL AVE
PHOENIX, AZ 85004 -2203
Phone: (602) 417-9200

Receipt	
No:	1131782

Transaction #: 1170853
Date of Transaction: 08/18/2005
CUSTOMER: LAZY Y 1 RANCH LLC 70 W CUSHING ST TUCSON,AZ 85701

LINE #	QTY	DESCRIPTION	REMARKS	UNIT PRICE	TOTAL
1	1.00	LOCATABLE MINERALS / MINING CLAIMS-NOT NEW-UNADJUD,ONE AUTH NO. ONLY / MINING CLAIM MONEY RECEIVED (455) CASES: AMC2198/\$106250.00	MAINT 2006 - 850	- n/a -	106250.00
TOTAL:					\$106,250.00

PAYMENT INFORMATION			
1	AMOUNT:	\$106,250.00	POSTMARKED: N/A
	TYPE:	CHECK	RECEIVED: 08/18/2005
	CHECK NO:	284	
	NAME:	ROSEMONT RANCH 405 W FRANKLIN ST TUCSON AZ 85701	

REMARKS

This receipt was generated by the automated BLM Collections and Billing System and is a paper representation of a portion of the official electronic record contained therein.

LEAD FILE

NUMBERS AMC 2194; AMC 28871; AMC 66803; AMC 129394;

13284; 35995; 74390; 303950;

14972; 46740; 75181; 313532;

15002; 47449; 95314; 330891;

25210; 62735; 99789; 331308;

27423; 64123; 117279;

RECEIPT #939860

AMC NUMBER (S)	LEAD AMC NUMBER
2198-2204	2194
2211	"
13284	13284
13286	"
13288-13319	"
14972-14982	14972
14984-14989	"
15002-15033	15002
25210-25238	25210
25243-25265	"
25268-25312	"
25349	"
25351	"
25353	"
25355	"
25357	"
25359	"
25361	"
25363	"
25365	"
25367	"
25369	"

AMC NUMBER (S)	LEAD AMC NUMBER
25371	25210
25373	"
25375	"
25377	"
25379-25390	25210
25662	"
25664	"
25666	"
25668	"
25670	"
25692-25712	"
25714	"
25716	"
25718	"
25720	"
25722-25741	"
27423-27428	27423
27451-27453	"
27455	"
27457	"
27459	"
27461	"

**LEAD FILE
NUMBERS**

AMC NUMBER (S)	LEAD AMC NUMBER
27465-27476	27423
27478	"
27480	"
27482	"
27513-27532	27423
28871	28871
36021	35995
36025-36032	"
36034	"
36036-36063	"
36065-36070	"
36073-36078	"
36081-36084	"
36086-36119	"
36121-36138	"
46740-46742	46740
46746	"
46756-46764	"
46768-46791	"
46794	"
46796	"
46800-46815	"


AMC NUMBER (S)	LEAD AMC NUMBER
47482-47491	47449
47512-47527	"
62785-62787	62735
64123-64126	64123
64131	"
64133-64138	"
66835-66838	66803
74390-74418	74390
75181-75186	75181
95315	95314
99789-99823	99789
117293-117301	117279
117304-117306	"
129394	129394
303950-303987	303950
313532-313665	313532
313671-313689	"
330891-330907	330891
330910-330943	"
331308-331312	331308

August 24, 2004

Mining Claims Section
Arizona State Office
Bureau of Land Management
222 North Central Avenue
Phoenix, AZ 85004-2203

**Pima County, Rosemont Project
Notice of Intent to Hold and
Payment of Annual Claim Maintenance Fee**

This will serve as notice that Lazy Y-I Ranch, LLC, whose address for purposes of this filing is 405 W Franklin St, Tucson, Arizona 85701, intends to hold the mining claims and/or mill sites described in Exhibit A attached hereto for the assessment year ending at 12 o'clock, noon, on September 1, 2005, by payment of the annual claim maintenance fee of \$125 per claim or site. Payment of such amount is made herewith for such assessment year for each of the claims and sites the name and BLM serial number of which, and the book and page or index number of recording of the location notice in the official records of Pima County, Arizona, of which are set forth in Exhibit A attached hereto and by this reference incorporated herein. Enclosed for payment of annual claim maintenance fees is Lazy Y-I Ranch, LLC's check to cover the amount shown on the bottom of Exhibit A.




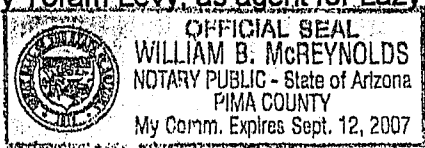
Yoram Levy
405 W Franklin St
Tucson, AZ 85701

Lazy Y-I Ranch, LLC
(520) 400-6064

RECEIVED
BLM, AZ STATE OFFICE
2004 AUG 27 P 1:09
PHOENIX, ARIZONA

State of Arizona)
) ss.
County of Pima)

The foregoing instrument was acknowledged before me on the 24th day of August, 2004, by Yoram Levy, as agent for Lazy Y-I Ranch LLC, on behalf of the corporation.


William B. McReynolds, Notary Public

My Commission Expires 9-12-07

ENTERED IN COMPUTER

9/14/04 *MT*

VERIFIED
BY: PB
9/17/04

**EXHIBIT A
TO NOTICE OF INTENT TO HOLD AND
PAYMENT OF ANNUAL CLAIM MAINTENANCE FEE**

The following contiguous group of unpatented mining claims are situated in the Helvetia Mining District, Pima County, Arizona. The Location Notices of which are of record in the office of the County Recorder of Pima County, Arizona, and the Bureau of Land Management serial numbers are filed at Phoenix, Arizona.

Name of Claim	Book	Page Nos.	BLM Serial No.
York Fraction	2022	340	2198
York Fraction/Amended	5436	80	
Travis #1	1983	253	2199
Travis #1/Second Amended	5436	806	
Jim	995	391	2200
Jim/Amended	5436	802	
Isle Royal Fraction	2054	188	2201
Isle Royal Fraction/Amended	5436	808	
Indian Club Fraction	2054	187	2202
Indian Club Fraction/Amended	5436	809	
Pilot Fraction	2051	261	2203
Pilot Fraction/Amended	5436	810	
A.O.T. Fraction	2054	186	2204
A.O.T. Fraction/Amended	5436	811	
Malachite Fraction	2110	263	2211
Malachite Fraction/Amended	5436	807	
MAX 121 B/Relocation	5609	574	13284
MAX 123 B/Relocation	5609	576	13286
MAX 125 B/Relocation	5609	578	13288
MAX 126 B/Relocation	5609	579	13289
MAX 127 B/Relocation	5609	580	13290
MAX 128 B/Relocation	5609	581	13291
MAX 129 B/Relocation	5609	582	13292
MAX 129 B/Amended	6126	1202-1203	
MAX 130 B/Relocation	5609	583	13293
MAX 131 B/Relocation	5609	584	13294
MAX 132 B/Relocation	5609	585	13295
MAX 133 B/Relocation	5609	586	13296
MAX 134 B/Relocation	5609	587	13297
MAX 135 B/Relocation	5609	588	13298
MAX 136 B/Relocation	5609	589	13299

PHOENIX, ARIZONA

2004 AUG 27 P 1: 09

RECEIVED
B.L.M. AZ STATE OFFICE

ENTERED IN COMPUTER

not

22
14

Name of Claim	Book	Page Nos.	BLM Serial No.
MAX 137 B/Relocation	5609	590	13300
MAX 138 B/Relocation	5609	591	13301
MAX 139 B/Relocation	5609	592	13302
MAX 140 B/Relocation	5609	593	13303
MAX 141 B/Relocation	5609	594	13304
MAX 142 B/Relocation	5609	595	13305
MAX 143 B/Relocation	5609	596	13306
MAX 144 B/Relocation	5609	597	13307
MAX 145 B/Relocation	5609	598	13308
MAX 146 B/Relocation	5609	599	13309
MAX 147 B/Relocation	5609	600	13310
MAX 148 B/Relocation	5609	601	13311
MAX 149 B/Relocation	5609	602	13312
MAX 150 B/Relocation	5609	603	13313
MAX 150 B/Amended	7073	604-605	
MAX 151 B/Relocation	5609	604	13314
MAX 152 B/Relocaton	5609	605	13315
MAX 152 B/Amended	7073	606-607	
MAX 153 B/Relocation	5609	606	13316
MAX 154 B/Relocation	5609	607	13317
MAX 154 B/Amended	7073	608-609	
MAX 155 B/Relocation	5609	608	13318
MAX 156 B/Relocation	5609	609	13319
MAX 156 B/Amended	7073	610-611	
Rosalind	314	120	14972
Rosalind/Amended	1062	539	
Michael M.	314	117	14973
Michael M./Amended	1062	540	
Lydia J.	314	119	14974
Lydia J./Amended	1062	541	
Ida D.	314	118	14975
Ida D./Amended	1062	542	
D & D #1	759	202	14976
D & D #1/Amended	1062	543	
D & D #2	759	201	14977
D & D II/Amended	1062	544	
El Frijoli	300	277	14978
Frijoli/Amended	1062	545	
Frijoli II	1062	546	14979
Frijoli III	1062	547	14980
Frijoli IV	1062	548	14981
Frijoli V	1062	549	14982
Frijoli VII	1062	551	14984
Frijoli VIII	1062	552	14985
Frijoli IX	1062	553	14986

PHOENIX, ARIZONA

2004 AUG 27 P 1:09

RECEIVED
B.L.M. AZ STATE OFFICEENTERED IN COMPUTER
*mt*34
42

Name of Claim	Book	Page Nos.	BLM Serial No.
Frijoli X	1070	494	14987
Frijoli XI	1454	349	14988
Frijoli XI Extension	1454	350	14989
Deering Springs No. 2 A/Relocation	5636	741	15002
Deering Springs No. 4 A/Relocation	5636	742	15003
Deering Springs No. 6 A/Relocation	5636	743	15004
Deering Springs No. 8 A/Relocation	5636	744	15005
Deering Springs No. 10 A/Relocation	5636	745	15006
Deering Springs No. 12 A/Relocation	5636	746	15007
Deering springs No. 14 A/Relocation	5636	747	15008
Deering Springs No. 15 A/Relocation	5636	748	15009
Deering Springs No. 16 A/Relocaton	5636	749	15010
Deering Springs No. 17 A/Relocation	5636	750	15011
Deering Springs No. 17 A/Amended	6126	1204-1205	
Deering Springs No. 21 A/Relocation	5636	751	15012
Deering Springs No. 22 A/Relocation	5636	752	15013
Deering Springs No. 23 A/Relocation	5636	753	15014
Deering Springs No. 24 A/Relocation	5636	754	15015
Deering Springs No. 25 A/Relocation	5636	755	15016
Deering Springs No. 26 A/Relocation	5636	756	15017
Deering Springs No. 27 A/Relocation	5636	757	15018
Deering Springs No. 28 A/Relocation	5636	758	15019
Deering Springs No. 28 A/Amended	6126	1206-1207	
Deering Springs No. 29 A/Relocation	5636	759	15020
Deering Springs No. 30 A/Relocation	5636	760	15021
Deering Springs No. 31 A/Relocation	5636	761	15022
Deering Springs No. 32 A/Relocation	5636	762	15023
Deering Springs No. 33 A/Relocation	5636	763	15024
Deering Springs No. 34 A/Relocation	5636	764	15025
Deering Springs No. 35 A/Relocation	5636	765	15026
Deering Springs No. 36 A/Relocation	5636	766	15027
Deering Springs No. 37 A/Relocation	5636	767	15028
Deering Springs No. 38 A/Relocation	5636	768	15029
Deering Springs No. 39 A/Relocation	5636	769	15030
Deering Springs No. 42 A/Relocation	5636	770	15031
Deering Springs No. 51 A/Relocation	5636	771	15032
Deering Springs No. 52 A/Relocation	5636	772	15033
Kid 1	3368	529	25210
Kid 2	3368	530	25211
Kid 3	3368	531	25212
Kid 4	3368	532	25213
Kid 5	3368	533	25214
Kid 6	3368	534	25215
Kid 7	3368	535	25216
Kid 8	3368	537	25217

PHOENIX, ARIZONA

2004 AUG 27 P 1:09

RECEIVED
B.L.M. AZ STATE OFFICEENTERED IN COMPUTER
M#

Name of Claim	Book	Page Nos.	BLM Serial No.
Kid 9	3368	536	25218
Kid 10	3368	538	25219
Kid 11	3368	539	25220
Kid 12	3368	540	25221
Kid 13	3368	541	25222
Kid 14	3368	542	25223
Kid 15	3368	543	25224
Kid 16	3368	544	25225
Kid 17	3368	545	25226
Kid 18	3368	546	25227
Kid 19	3368	547	25228
Kid 20	3368	548	25229
Kid 21	3368	549	25230
Kid 22	3368	550	25231
Kid 23	3368	551	25232
Kid 24	3368	552	25233
Kid 25	3368	553	25234
Kid 26	3368	554	25235
Kid 27	3368	555	25236
Kid 28	3368	556	25237
Kid 29	3368	557	25238
Kid 29/Amended	6216	1001-1002	
Kid 34	3368	562	25243
Kid 35	3368	563	25244
Kid 36	3368	564	25245
Kid 37	3368	565	25246
Kid 38	3368	566	25247
Kid 39	3368	567	25248
Kid 40	3368	568	25249
Kid 41	3368	569	25250
Kid 42	3368	570	25251
Kid 43	3368	571	25252
Kid 44	3368	572	25253
Kid 45	3368	573	25254
Kid 46	3368	574	25255
Kid 46/Amended	6216	1003-1004	
Kid 47	3368	575	25256
Kid 47/Amended	6216	1005-1006	
Wasp 52	3786	52	25257
Wasp 52/Amended	6216	955-956	
Wasp 53	3786	53	25258
Wasp 53/Amended	6216	957-958	
Wasp 54	3786	54	25259
Wasp 55	3786	55	25260
Wasp 56	3786	56	25261

PHOENIX, ARIZONA

2004 AUG 27 P 1:09

RECEIVED
B.L.M. AZ STATE OFFICE

ENTERED IN COMPUTER

mt

40

Name of Claim	Book	Page Nos.	BLM Serial No.
Wasp 57	3786	57	25262
Wasp 58	3786	58	25263
Wasp 58/Amended	3842	133	
Wasp 60	3786	59	25264
Wasp 60/Amended	6216	959-960	
Wasp 61	3786	60	25265
Wasp 61/Amended	6216	961-962	
Wasp 101	3786	63	25268
Wasp 102	3786	64	25269
Wasp 103	3786	65	25270
Wasp 104	3786	66	25271
Wasp 105	3786	67	25272
Wasp 106	3786	68	25273
Wasp 107	3786	69	25274
Wasp 111	3786	70	25275
Wasp 112	3786	71	25276
Wasp 113	3786	72	25277
Wasp 114	3786	73	25278
Wasp 115	3786	74	25279
Wasp 116	3786	75	25280
Wasp 117	3786	76	25281
Wasp 118	3786	77	25282
Wasp 119	3786	78	25283
Wasp 120	3786	79	25284
Wasp 121	3786	80	25285
Wasp 122	3786	81	25286
Wasp 123	3786	82	25287
Wasp 124	3786	83	25288
Wasp 125	3786	84	25289
Wasp 126	3786	85	25290
Wasp 127	3786	86	25291
Wasp 128	3786	87	25292
Wasp 129	3786	88	25293
Wasp 130	3786	89	25294
Wasp 201	3786	90	25295
Wasp 202	3786	91	25296
Wasp 203	3786	92	25297
Wasp 204	3786	93	25298
Wasp 205	3786	94	25299
Wasp 206	3786	95	25300
Wasp 207	3786	96	25301
Wasp 208	3786	97	25302
Wasp 209	3786	98	25303
Wasp 210	3786	99	25304
Wasp 211	3786	100	25305

PHOENIX, ARIZONA

2004 AUG 27 P 1:09

RECEIVED
BLM, AZ STATE OFFICE

ENTERED IN COMPUTER

YKH

42

Name of Claim	Book	Page Nos.	BLM Serial No.
Wasp 212	3786	101	25306
Wasp 213	3786	102	25307
Wasp 214	3786	103	25308
Wasp 215	3786	104	25309
Wasp 216	3786	105	25310
Wasp 217	3786	106	25311
Wasp 218	3786	107	25312
Wasp 313	3786	144	25349
Wasp 315	3786	146	25351
Wasp 317	3786	148	25353
Wasp 319	3786	150	25355
Wasp 319/Amended	6216	975-976	
Wasp 321	3786	152	25357
Wasp 321/Amended	6216	977-978	
Wasp 323	3786	154	25359
Wasp 323/Amended	6216	979-980	
Wasp 325	3786	156	25361
Wasp 325/Amended	6216	981-982	
Wasp 327	3786	158	25363
Wasp 327/Amended	6116	983-984	
Wasp 329	3786	160	25365
Wasp 329/Amended	6216	985-986	
Wasp 331	3786	162	25367
Wasp 331/Amended	6216	987-988	
Wasp 333	3786	164	25369
Wasp 333/Amended	6216	989-990	
Wasp 335	3786	166	25371
Wasp 335/Amended	6216	991-992	
Wasp 337	3786	168	25373
Wasp 337/Amended	6216	993-994	
Wasp 339	3786	170	25375
Wasp 339/Amended	6216	995-996	
Wasp 341	3786	172	25377
Wasp 343	3786	174	25379
Wasp 344	3786	175	25380
Wasp 345	3786	176	25381
Wasp 346	3786	177	25382
Wasp 347	3786	178	25383
Wasp 348	3786	179	25384
Wasp 349	3786	180	25385
Wasp 350	3786	181	25386
Wasp 351	3786	182	25387
Wasp 352	3786	183	25388
Wasp 353	3786	184	25389
Wasp 354	3786	185	25390

PHOENIX, ARIZONA
 2004 AUG 27 P 1:09
 RECEIVED
 B.L.M. AZ STATE OFFICE

ENTERED IN COMPUTER

HW

(34) [Signature]

Name of Claim	Book	Page Nos.	BLM Serial No.
Max 41	4792	584	25662
Max 43	4792	586	25664
Max 45	4792	588	25666
Max 47	4792	590	25668
Max 49	4792	592	25670
Max 71	4792	614	25692
Max 72	4792	615	25693
Max 73	4792	616	25694
Max 74	4792	617	25695
Max 75	4792	618	25696
Max 76	4792	619	25697
Max 77	4792	620	25698
Max 78	4792	621	25699
Max 79	4792	622	25700
Max 80	4792	623	25701
Max 81	4792	624	25702
Max 82	4792	625	25703
Max 83	4792	626	25704
Max 84	4792	627	25705
Max 85	4792	628	25706
Max 86	4792	629	25707
Max 87	4792	630	25708
Max 88	4792	631	25709
Max 89	4792	632	25710
Max 90	4792	633	25711
Max 91	4792	634	25712
Max 93	4792	636	25714
Max 95	4792	638	25716
Max 97	4792	640	25718
Max 99	4792	642	25720
Max 101	4792	644	25722
Max 102	4792	645	25723
Max 103	4792	646	25724
Max 104	4792	647	25725
Max 105	4792	648	25726
Max 106	4792	649	25727
Max 107	4792	650	25728
Max 108	4792	651	25729
Max 109	4792	652	25730
Max 110	4792	653	25731
Max 111	4792	654	25732
Max 112	4792	655	25733
Max 113	4792	656	25734
Max 114	4792	657	25735
Max 115	4792	658	25736

PHOENIX, ARIZONA

2004 AUG 27 P 1:09

RECEIVED
B.L.M. AZ STATE OFFICE

ENTERED IN COMPUTER

Handwritten initials

Handwritten initials

Name of Claim	Book	Page Nos.	BLM Serial No.
Max 116	4792	659	25737
Max 117	4792	660	25738
Max 118	4792	661	25739
Max 119	4792	662	25740
Max 120	4792	663	25741
Elk 1	3368	576	27423
Elk 2	3368	577	27424
Elk 3	3368	578	27425
Elk 4	3368	579	27426
Elk 5	3368	580	27427
Elk 6	3368	581	27428
Elk 35	3368	610	27451
Elk 35/Amended	6121	1273-1274	
Elk 36	3368	611	27452
Elk 37	3368	612	27453
Elk 39	3368	614	27455
Elk 41	3368	616	27457
Elk 43	3368	618	27459
Elk 45	3368	620	27461
Elk 70	3368	645	27465
Elk 71	3368	646	27466
Elk 72	3368	647	27467
Elk 73	3368	648	27468
Elk 74	3368	649	27469
Elk 75	3368	650	27470
Elk 76	3368	651	27471
Elk 77	3368	652	27472
Elk 78	3368	653	27473
Elk 79	3368	654	27474
Elk 80	3368	655	27475
Elk 81	3368	656	27476
Elk 83	3368	658	27478
Elk 85	3368	660	27480
Elk 87	3368	662	27482
Alpine #5	2221	495	27513
Alpine #5/Amended	6121	1283-1284	
Alpine #6	2221	496	27514
Alpine #6/Amended	6121	1285-1286	
Alpine #7	2221	497	27515
Alpine #7/Amended	6121	1287-1288	
Alpine #8	2221	498	27516
Alpine #8/Amended	6121	1289-1290	
Alpine #9	2221	499	27517
Alpine #9/Amended	6121	1291-1292	
Alpine #10	2221	500	27518

PHOENIX, ARIZONA

2004 AUG 27 P 1:10

RECEIVED
B.L.M. AZ STATE OFFICE

ENTERED IN COMPUTER

MH

39/14

Name of Claim	Book	Page Nos.	BLM Serial No.
Alpine #10/Amended	6121	1293-1294	
Alpine #11	2221	501	27519
Alpine #11/Amended	6121	1295-1296	
Alpine #12	2221	502	27520
Alpine #12/Amended	6121	1297-1298	
Alpine #13	2221	503	27521
Alpine #14	2221	504	27522
Alpine #15	2221	505	27523
Alpine #16	2221	506	27524
Alpine #17	2221	507	27525
Alpine #18	2221	508	27526
Alpine #19	2230	138	27527
Alpine #20	2230	139	27528
Alpine #21	2230	140	27529
Alpine #22	2230	141	27530
Alpine #23	2230	142	27531
Alpine #24	2230	143	27532
Santa Rita Wedge	5901	1379	28871
Buzzard No. 5	2089	294	36021
Shadow #4	2827	66	36025
John 1	3934	508	36026
John 2	3934	509	36027
Flying Dutchman No. 2	2089	295	36028
Flying Dutchman No. 3	2089	296	36029
Flying Dutchman No. 4	2089	297	36030
Flying Dutchman No. 5	2089	298	36031
Flying Dutchman No. 6	2089	299	36032
Flying Dutchman No. 6/Amended	6121	1267-1268	
Black Bess No. 2	2089	290	36034
K.W.L.	2078	442	36036
G.E.J.	2078	443	36037
R.F.E.	2078	444	36038
R.C.M.	2078	445	36039
Sycamore #1	2078	445	36040
Sycamore #2	2078	447	36041
Sycamore #3	2078	448	36042
Sycamore #4	2078	449	36043
Sycamore #4/Amended	6121	1299-1300	
Sycamore #5	2078	450	36044
Sycamore #5/Amended	6121	1301-1302	
Sycamore #6	2078	451	36045
Sycamore #6/Amended	6121	1303-1304	
Sycamore #7	2078	452	36046
Sycamore #7/Amended	6121	1305-1306	
Sycamore #8	2078	453	36047

PHOENIX, ARIZONA

2004 AUG 27 P 1:10

RECEIVED
B.L.M. AZ STATE OFFICE

ENTERED IN COMPUTER

37

Name of Claim	Book	Page Nos.	BLM Serial No.
Sycamore #8/Amended	6121	1307-1308	
Sycamore #9	2078	454	36048
Sycamore #10	2078	455	36049
Sycamore #11	2078	456	36050
Sycamore #12	2078	457	36051
Naragansett Extension #1	937	372	36052
Naragansett Extension #2	937	373	36053
Naragansett Extension #3	937	374	36054
Naragansett Extension #4	937	375	36055
Naragansett Extension #5	937	376	36056
Naragansett Extension #6	937	377	36057
Naragansett Extension #7	937	378	36058
Naragansett Extension #8	937	379	36059
Naragansett Extension #9	2020	358	36060
Schwab Extension #1 North	1271	92	36061
Rocky 1	3726	117	36062
Amole No. 2	2051	262	36063
Falls No. 3	2110	267	36065
Falls No. 4	2110	268	36066
Perry No. 1	2112	11	36067
Perry #2	2112	12	36068
Perry #3	2112	13	36069
Perry #4	2112	14	36070
Perry #7	2112	17	36073
Perry #8	2112	18	36074
Perry #9	2112	19	36075
Perry #10	2112	20	36076
Perry #11	2112	21	36077
Perry #12	2112	22	36078
Perry #15	2112	25	36081
Perry #15/Amended	2139	441	
Perry #16	2112	26	36082
Perry #17	2112	27	36083
Perry #18	2112	28	36084
Perry #18/Amended	2139	442	
Gunsite 1-A	1980	353	36086
Gunsite No. 2	1941	339	36087
Gunsite No. 2/Amended	1980	354	
Gunsite No. 3	1941	340	36088
Gunsite No. 4	1941	341	36089
Gunsite 5A	2022	341	36090
Gunsite 6-B	2110	264	36091
Gunsite No. 7	1941	344	36092
Gunsite 7A	2411	174	36093
Gunsite No. 8	1941	345	36094

PHOENIX, ARIZONA

2004 AUG 27 P 1:10

RECEIVED
B.L.M. AZ STATE OFFICE

ENTERED IN COMPUTER

MT

11

Name of Claim	Book	Page Nos.	BLM Serial No.
Gunsite No. 9	1941	346	36095
Gunsite No. 10	1941	347	36096
Gunsite No. 11	1941	348	36097
Gunsite No. 12	1941	349	36098
Gunsite No. 13	1941	350	36099
Gunsite No. 14	1941	351	36100
Gunsite No. 15	1941	352	36101
Gunsite No. 16	1941	353	36102
Gunsite No. 17	1941	354	36103
Gunsite No. 18	1941	355	36104
Gunsite No. 19	1941	356	36105
Gunsite No. 20	1941	357	36106
Gunsite No. 21	1941	358	36107
Gunsite No. 22	1941	359	36108
Gunsight No. 23	1941	359	36109
Gunsight No. 23/Amended	2022	343	
Gunsite No. 24	1943	14	36110
Gunsite No. 24/Amended	1980	355	
Gunsite No. 25	1943	15	36111
Gunsite No. 26	1943	16	36112
Gunsite No. 27	1943	13	36113
Gunsight No. 28	1967	325	36114
Gunsight No. 29	1967	326	36115
Gunsight No. 30	1967	327	36116
Gunsight No. 31	1967	328	36117
Gunsight No. 32	1967	329	36118
Gunsight No. 33	1967	330	36119
Gunsight No. 35	1967	332	36121
Gunsight No. 36	1967	333	36122
Gunsight No. 37	1967	334	36123
Gunsight No. 38	1967	335	36124
Gunsight No. 39	1967	336	36125
Gunsight No. 40	1967	337	36126
Gunsight No. 41	1967	338	36127
Gunsight No. 42	1967	339	36128
Gunsight No. 43	1967	340	36129
Gunsight 44	1994	152	36130
Gunsight 44/Amended	6420	1007-1008	
Gunsight #45	1994	153	36131
Gunsight #45/Amended	6420	1009-1010	
Gunsight #46	1994	154	36132
Gunsight #47	1994	155	36133
Gunsight #48	1994	156	36134
Gunsight #49	1994	157	36135
Gunsight #50	1994	158	36136

PHOENIX, ARIZONA

2004 AUG 27 P 1:10

RECEIVED
B.L.M. AZ STATE OFFICEENTERED IN COMPUTER
MTBS
44

Name of Claim	Book	Page Nos.	BLM Serial No.
Gunsight #50/Amended	2078	464	
Williams Folly	5406	878	36137
Williams Folly #2	5406	879	36138
Santa Rita #1	2148	520	46740
Santa Rita #2	2148	521	46741
Santa Rita #3	2148	522	46742
Santa Rita #7	2148	526	46746
Santa Rita #17	2148	536	46756
Santa Rita #18	2148	537	46757
Santa Rita #19	2148	538	46758
Santa Rita #20	2148	539	46759
Santa Rita #21	2148	540	46760
Santa Rita #22	2148	541	46761
Santa Rita #23	2148	542	46762
Santa Rita #24	2148	543	46763
Santa Rita #25	2148	544	46764
Santa Rita #29	2148	548	46768
Santa Rita #30	2148	549	46769
Santa Rita #31	2148	550	46770
Catalina #1	2148	518	46771
Catalina #2	2148	517	46772
Catalina #3	2148	516	46773
Catalina #4	2148	515	46774
Catalina #5A	2170	437	46775
Catalina #6A	2170	435	46776
Catalina #7	2148	512	46777
Catalina #8	2148	511	46778
Fred Bennett	936	425	46779
Fred Bennett	712	107	46780
Fred Bennett/Amended	2110	262	
Rosemont #9	936	424	46781
Rosemont #9/Amended	2078	466	
Rosemont #11	936	420	46782
Rosemont #11-A	2078	458	46783
Rosemont #12	936	431	46784
Rosemont #12/Amended	2078	467	
Rosemont #13	936	434	46785
Rosemont #13/Amended	2078	468	
Rosemont #15	936	429	46786
Rosemont #15/Amended	2078	469	
Rosemont #16	936	430	46787
Rosemont #16/Amended	2078	470	
Rosemont #17	936	432	46788
Rosemont #17/Amended	2078	471	
Rosemont #18	936	433	46789

PHOENIX, ARIZONA

2004 AUG 27 P 1:10
 RECEIVED
 B.L.M. AZ STATE OFFICE

ENTERED IN COMPUTER

mt

37

Name of Claim	Book	Page Nos.	BLM Serial No.
Rosemont #18/Amended	2078	472	
Rosemont #21	964	202	46790
Rosemont #21/Amended	2078	473	
Fred Bennett Fraction	2022	338	46791
Last Chance No. 3/Relocation	2929	209	46794
Cave	NN	555	46796
Strip	821	391	46800
Cuba Fraction	2022	342	46801
Patrick Henry Fraction/Relocaton	3486	103	46802
R. G. Ingersoll Fraction	2110	265	46803
Daylight Fraction	2110	266	46804
Travis #2	1983	254	46805
Travis #2/Amended	2078	465	
Travis #3	1983	255	46806
Travis #4	1983	256	46807
Travis #4/Amended	2170	455	
Travis #5	1983	257	46808
Travis #6	1983	258	46809
Art	1009	441	46810
Art/Amended	2078	459	
Al	1009	442	46811
Al/Amended	2078	460	
Sam	1009	439	46812
Sam/Amended	2078	461	
Fred	1009	440	46813
Fred/Amended	2078	462	
Bert	1009	443	46814
Bert/Amended	2078	463	
Bob	995	393	46815
Canyon No. 34	6048	1225-26	47482
Canyon No. 35	6048	1227-28	47483
Canyon No. 36	6048	1229-30	47484
Canyon No. 37	6048	1231-32	47485
Canyon No. 38	6048	1233-34	47486
Canyon No. 39	6048	1235-36	47487
Canyon No. 40	6048	1237-38	47488
Canyon No. 41	6048	1239-40	47489
Canyon No. 42	6048	1241-42	47490
Canyon No. 43	6048	1243-44	47491
Canyon No. 64	6048	1285-86	47512
Canyon No. 65	6048	1287-88	47513
Canyon No. 66	6048	1289-90	47514
Canyon No. 67	6048	1291-92	47515
Canyon No. 68	6048	1293-94	47516
Canyon No. 69	6048	1295-96	47517

PHOENIX, ARIZONA

2004 AUG 27 P 1:10

RECEIVED
B.L.M. AZ STATE OFFICE

ENTERED IN COMPUTER

36
15

Name of Claim	Book	Page Nos.	BLM Serial No.
Canyon No. 70	6048	1297-98	47518
Canyon No. 71	6048	1299-1300	47519
Canyon No. 72	6048	1301-02	47520
Canyon No. 73	6048	1303-04	47521
Canyon No. 74	6048	1305-06	47522
Canyon No. 75	6048	1307-08	47523
Canyon No. 76	6048	1309-10	47524
Canyon No. 77	6048	1311-12	47525
Canyon No. 78	6048	1313-14	47526
Canyon No. 79	6048	1315-16	47527
Telemeter Fraction	2075	381	62785
Telemeter Fraction/Amended	5013	166	
West End Fraction	2075	383	62786
West End Fraction/Amended	5013	164	
Hattie Fraction	2075	382	62787
Hattie Fraction/Amended	5013	165	
Cactus	6104	1251-52	64123
Travis #7	6104	1253-54	64124
Fox #1	2705	63	64125
Fox #1 Amended	6104	1255-56	
Fox #2	2705	64	64126
Fox #2/Amended	6104	1257-58	
Fox #7	2705	69	64131
Fox #7/Amended	6104	1267-68	
Fox #13	2705	75	64133
Fox #13/Amended	6104		
Cloud Rest	SS	1271-72	64134
Cloud Rest/Amended	6104	1273-74	
Big Windy	5406	876	64135
Big Windy Fraction	5406	877	64136
Blue Wing	SS	581	64137
Cloud Rest No. 1	B-B-B	277	64138
Cloud Rest No. 1/Amended	6104	1275-76	
Kent #1 Long John	1936	245	66835
Kent #2 Patricia C.	1936	246	66836
Kent #3 Little Joe	1936	247	66837
Belle of Rosemont	2571	125	66838
Belle of Rosemont/Amended	6216	999-1000	
John	995	395	74390
Joe	995	396	74391
Ben	995	392	74392
Pete	995	394	74393
Adolph Lewisohn	710	346	74394
Adolph Lewisohn	936	419	74395
Rosemont	710	347	74396

PHOENIX, ARIZONA

2004 AUG 27 P 1:10
 RECEIVED
 B.L.M. AZ STATE OFFICE

ENTERED IN COMPUTER

MA

35

Name of Claim	Book	Page Nos.	BLM Serial No.
Rosemont	936	418	74397
Albert Steinfeld	710	348	74398
Albert Steinfeld	936	427	74399
Hugh Young	712	108	74400
Hugh Young	936	422	74401
Ethel	712	109	74402
Albert	712	110	74403
Rosemont #1	908	504	74404
Rosemont #2	908	501	74405
Rosemont #3	908	503	74406
Rosemont #4	908	499	74407
Rosemont #7	936	421	74408
Rosemont #8	936	423	74409
Rosemont #14	936	428	74410
Rosemont #19	964	200	74411
Rosemont #20	964	201	74412
Rosemont #20	908	500	74413
Rosemont #22	964	203	74414
Rosemont #23	908	497	74415
Rosemont #24	908	498	74416
Rosemont #25	908	502	74417
RX	936	426	74418
Flying Dutchman #7A	6121	1269-70	75181
Blue Point No. 2A	6121	1271-72	75182
Alpine #1A	6121	1275-76	75183
Alpine #2A	6121	1277-78	75184
Alpine #3A	6121	1279-80	75185
Alpine #4A	6121	1281-82	75186
Frijole VI A	6159	1135-36	95315
Falcon #1A	6216	899-900	99789
Falcon #2A	6216	901-902	99790
Falcon #3A	6216	903-904	99791
Falcon #4A	6216	905-906	99792
Falcon #5A	6216	907-908	99793
Falcon #6A	6216	908-910	99794
Falcon #7A	6216	911-912	99795
Falcon #8A	6216	913-914	99796
Falcon #9A	6216	915-916	99797
Falcon #10A	6216	917-918	99798
Falcon #11A	6216	919-920	99799
Falcon #12A	6216	921-922	99800
Falcon #13A	6216	923-924	99801
Falcon #14A	6216	925-926	99802
Falcon #15A	6216	927-928	99803
Falcon #16A	6216	929-930	99804

PHOENIX, ARIZONA

2004 AUG 27 P 1:10
RECEIVED
B.L.M. AZ STATE OFFICEENTERED IN COMPUTER
MJA

45

Name of Claim	Book	Page Nos.	BLM Serial No.
Falcon #17A	6216	931-932	99805
Falcon #18A	6216	933-934	99806
Falcon #19A	6216	935-936	99807
Falcon #20A	6216	937-938	99808
Falcon #21A	6216	939-940	99809
Falcon #22A	6216	941-942	99810
Falcon #27A	6216	943-944	99811
Falcon #28A	6216	945-946	99812
Falcon #29A	6216	947-948	99813
Falcon #30A	6216	949-950	99814
Falcon #31A	6216	951-952	99815
Falcon #32A	6216	953-954	99816
Wasp #62A	6216	963-964	99817
Wasp #63A	6216	965-966	99818
Wasp #219A	6216	967-968	99819
Wasp #220A	6216	969-970	99820
Wasp #221A	6216	971-972	99821
Wasp #222A	6216	973-974	99822
Tecky	6216	997-998	99823
MIA 1 A	6420	1011-13	117293
MIA 2 A	6420	1014-16	117294
MIA 3 A	6420	1017-19	117295
MIA 4 A	6420	1020-22	117296
MIA 5 A	6420	1023-25	117297
MIA 6 A	6420	1026-28	117298
MIA 7 A	6420	1029-31	117299
MIA 8 A	6420	1032-34	117300
MIA 9 A	6420	1035-37	117301
MIA 12A	6420	1043-45	117304
MIA 13A	6420	1046-48	117305
MIA 14A	6420	1049-51	117306
BILLY C.	6522	781-782	129394
Hope 1	8776	919-921	303950
Hope 2	8776	922-924	303951
Hope 3	8776	925-927	303952
Hope 4	8776	928-930	303953
Hope 5	8776	931-933	303954
Hope 6	8776	934-936	303955
Hope 7	8776	937-939	303956
Hope 8	8776	940-942	303957
Hope 9	8776	943-945	303958
Hope 10	8776	946-948	303959
Hope 10-A	8776	949-951	303960
Hope 11	8776	955-957	303961
Hope 12	8776	958-960	303962

PHOENIX, ARIZONA

2004 AUG 27 P 1:10

RECEIVED
B.L.M. AZ STATE OFFICE

HWA

TBS
15

Name of Claim	Book	Page Nos.	BLM Serial No.
Hope 13	8776	961-963	303963
Hope 14	8776	961-963	303964
Hope 14/Amended	8808	596-598	
Hope 15	8776	964-966	303965
Hope 16	8776	967-969	303966
Hope 17	8776	970-972	303967
Hope 18	8776	976-978	303968
Hope 19	8776	976-968	303969
Hope 20	8776	979-981	303970
Hope 21	8776	982-984	303971
Hope 22	8776	985-987	303972
Hope 23	8808	988-990	303973
Hope 23/Amended	8808	593-596	
Hope 24	8776	991-993	303974
Hope 25	8776	994-996	303975
Hope 26	8776	997-999	303976
Hope 27	8776	1000-1002	303977
Hope 28	8776	1003-1005	303978
Hope 29	8776	1006-1008	303979
Hope 30	8776	1009-1011	303980
Hope 31	8776	1012-1014	303981
Hope 32	8776	1015-1017	303982
Hope 32/Amended	8808	590-592	
Hope 33	8776	1018-1020	303983
Hope 34	8776	1021-1023	303984
Hope 35	8776	1024-1026	303985
Hope 36	8776	1027-1029	303986
Hope 37	8776	1030-1032	303987
H-38A	9018	1198-1199	313532
H-39A	9018	1200-1201	313533
H-40A	9018	1202-1203	313534
H-41A	9018	1204-1205	313535
H-42A	9018	1206-1207	313536
H-43A	9018	1208-1209	313537
H-44A	9018	1210-1211	313538
H-45A	9018	1212-1213	313539
H-46A	9018	1214-1215	313540
H-47A	9018	1216-1217	313541
H-48A	9018	1218-1219	313542
H-49A	9018	1220-1221	313543
H-50A	9018	1222-1223	313544
H-51A	9018	1224-1225	313545
H-52A	9018	1226-1227	313546
H-53A	9018	1228-1229	313547
H-54A	9018	1230-1231	313548

PHOENIX, ARIZONA

2004 AUG 27 P 1: 10

RECEIVED
B.L.M. AZ STATE OFFICE

ENTERED IN COMPUTER

M

24

Name of Claim	Book	Page Nos.	BLM Serial No.
H-55A	9018	1232-1233	313549
H-56A	9018	1234-1235	313550
H-57A	9018	1236-1237	313551
H-58A	9018	1238-1239	313552
H-59A	9018	1240-1241	313553
H-60A	9018	1242-1243	313554
H-61A	9018	1244-1245	313555
H-62A	9018	1246-1247	313556
H-63A	9018	1248-1249	313557
H-64A	9018	1250-1251	313558
H-65A	9018	1252-1253	313559
H-66A	9018	1254-1255	313560
H-67A	9018	1256-1257	313561
H-68A	9018	1258-1259	313562
H-69A	9018	1260-1261	313563
H-70A	9018	1262-1263	313564
H-71A	9018	1264-1265	313565
H-72A	9018	1266-1267	313566
H-73A	9018	1268-1269	313567
H-74A	9018	1270-1271	313568
H-75A	9018	1272-1273	313569
H-76A	9018	1274-1275	313570
H-77A	9018	1276-1277	313571
H-78A	9018	1278-1279	313572
H-79A	9018	1280-1281	313573
H-80A	9018	1282-1283	313574
H-81A	9018	1284-1285	313575
H-82A	9018	1286-1287	313576
H-83A	9018	1288-1289	313577
H-84A	9018	1290-1291	323578
H-85A	9018	1292-1293	313579
H-86A	9018	1294-1295	313580
H-87A	9018	1296-1297	313581
H-88A	9018	1298-1299	313582
H-89A	9018	1300-1301	313583
H-90A	9018	1302-1303	313584
H-91A	9018	1304-1305	313585
H-92A	9018	1306-1307	313586
H-93A	9018	1308-1309	313587
H-94A	9018	1310-1311	313588
H-95A	9018	1312-1313	313589
H-96A	9018	1314-1315	313590
H-97A	9018	1316-1317	313591
H-98A	9018	1318-1319	313592
H-99A	9018	1320-1321	313593

PHOENIX, ARIZONA

2004 AUG 27 P 1:10

RECEIVED
BLM, AZ STATE OFFICE

ENTERED IN COMPUTER

Handwritten initials

Handwritten initials

Name of Claim	Book	Page Nos.	BLM Serial No.
H-100A	9018	1322-1323	313594
H-101A	9018	1324-1325	313595
H-102A	9018	1326-1327	313596
H-103A	9018	1328-1329	313597
H-104A	9018	1330-1331	313598
H-105A	9018	1332-1333	313599
H-106A	9018	1334-1335	313600
H-107A	9018	1336-1337	313601
H-108A	9018	1338-1339	313602
H-109A	9018	1340-1341	313603
H-110A	9018	1342-1243	313604
H-111A	9018	1344-1345	313605
H-112A	9018	1346-1347	313606
H-113A	9018	1348-1349	313607
H-114A	9018	1350-1351	313608
H-115A	9018	1352-1353	313609
H-116A	9018	1354-1355	313610
H-117A	9018	1356-1358	313611
H-118A	9018	1358-1359	313612
H-119A	9018	1360-1361	313613
H-120A	9018	1362-1363	313614
H-121A	9018	1364-1365	313615
H-122A	9018	1366-1367	313616
H-123A	9018	1368-1369	313617
H-124A	9018	1370-1371	313618
H-125A	9018	1372-1373	313619
H-126A	9018	1374-1375	313620
H-127A	9018	1376-1377	313621
H-128A	9018	1378-1379	313622
H-129A	9018	1380-1381	313623
H-130A	9018	1382-1383	313624
H-131A	9018	1384-1385	313625
H-132A	9018	1386-1387	313626
H-133A	9018	1388-1389	313627
H-134A	9018	1390-1391	313628
H-135A	9018	1392-1393	313629
H-136A	9018	1394-1395	313630
H-137A	9018	1396-1397	313631
H-138A	9018	1398-1399	313632
H-139A	9018	1400-1401	313633
H-140A	9018	1402-1403	313634
H-141A	9018	1404-1405	313635
H-142A	9018	1406-1407	313636
H-143A	9018	1408-1409	313637
H-144A	9018	1410-1411	313638

PHOENIX, ARIZONA

2004 AUG 27 P 1:10

RECEIVED
B.L.M. AZ STATE OFFICE

ENTERED IN COMPUTER

HJ

45

Name of Claim	Book	Page Nos.	BLM Serial No.
H-145A	9018	1412-1413	313639
H-146A	9018	1414-1415	313640
H-147A	9018	1416-1417	313641
H-148A	9018	1418-1419	313642
H-149A	9018	1420-1421	313643
H-150A	9018	1422-1423	313644
H-151A	9018	1424-1425	313645
H-152A	9018	1426-1427	313646
H-153A	9018	1428-1429	313647
H-154A	9018	1430-1431	313648
H-155A	9018	1432-1433	313649
H-156A	9018	1434-1435	313650
H-157A	9018	1436-1437	313651
H-158A	9018	1438-1439	313652
H-159A	9018	1440-1441	313653
H-160A	9018	1442-1443	313654
H-161A	9018	1444-1445	313655
H-162A	9018	1446-1447	313656
H-163A	9018	1448-1449	313657
H-164A	9018	1450-1451	313658
H-165A	9018	1452-1453	313659
H-166A	9018	1454-1455	313660
H-167A	9018	1456-1457	313661
H-168A	9018	1458-1459	313662
H-169A	9018	1460-1461	313663
H-170A	9018	1462-1463	313664
H-171A	9018	1464-1465	313665
H-177A	9018	1476-1477	313671
H-178A	9018	1478-1479	313672
H-179A	9018	1480-1481	313673
H-180A	9018	1482-1483	313674
H-181A	9018	1484-1485	313675
H-182A	9018	1486-1487	313676
H-183A	9018	1488-1489	313677
H-187A	9018	1490-1491	313678
H-188A	9018	1492-1493	313679
H-189A	9018	1494-1495	313680
H-190A	9018	1496-1497	313681
H-191A	9018	1498-1499	313682
H-192A	9018	1500-1501	313683
H-194A	9018	1502-1503	313684
H-195A	9018	1504-1505	313685
H-196A	9018	1506-1507	313686
H-197A	9018	1508-1509	313687
H-198A	9018	1510-1511	313688

PHOENIX, ARIZONA

2004 AUG 27 P 1:10

RECEIVED
B.L.M. AZ STATE OFFICE

ENTERED IN COMPUTER

Handwritten initials/signature

Name of Claim	Book	Page Nos.	BLM Serial No.
H-199A	9018	1512-1513	313689
Hope 201	9792	2826-2827	330891
Hope 201A	9922	1016	330892
Hope 202	9792	2830-2831	330893
Hope 203	9792	2832-2833	330894
Hope 204	9792	2834-2835	330895
Hope 205	9792	2836-2837	330896
Hope 206	9792	2838-2839	330897
Hope 207	9792	2840-2841	330898
Hope 208	9792	2842-2843	330899
Hope 209	9792	2844-2845	330900
Hope 210	9792	2846-2847	330901
Hope 211	9792	2848-2849	330902
Hope 212	9792	2850-2851	330903
Hope 213	9792	2852-2853	330904
Hope 214	9792	2854-2855	330905
Hope 215	9792	2856-2857	330906
Hope 216	9792	2858-2859	330907
Hope 222	9797	2864-2865	330910
Hope 223	9797	2866-2867	330911
Hope 224	9797	2868-2869	330912
Hope 225	9797	2870-2871	330913
Hope 226A	9865	1328-1329	330914
Hope 227A	9865	1330-1331	330915
Hope 228A	9865	1332-1333	330916
Hope 229A	9865	1334-1335	330917
Hope 230	9797	2880-2881	330918
Hope 231	9797	2882-2883	330919
Hope 232	9797	2884-2885	330920
Hope 233	9797	2886-2887	330921
Hope 234	9797	2888-2889	330922
Hope 235	9797	2890-2891	330923
Hope 236	9797	2892-2893	330924
Hope 237	9797	2894-2895	330925
Hope 238	9797	2896-2897	330926
Hope 239	9797	2898-2899	330927
Hope 240	9797	2900-2901	330928
Hope 241	9797	2902-2903	330929
Hope 242	9797	2904-2905	330930
Hope 243	9797	2906-2907	330931
Hope 244	9797	2908-2909	330932
Hope 245	9797	2910-2911	330933
Hope 246	9797	2912-2913	330934
Hope 250	9797	2914-2915	330935
Hope 251	9797	2916-2917	330936

PHOENIX, ARIZONA

2004 AUG 27 P 1: 10

RECEIVED
B.L.M. AZ STATE OFFICE

ENTERED IN COMPUTER

Handwritten signature

45
TE

Name of Claim	Book	Page Nos.	BLM Serial No.
Hope 252	9797	2918-2919	330937
Hope 253	9797	2920-2921	330938
Hope 254	9797	2922-2923	330939
Hope 255	9797	2924-2925	330940
Hope 256	9797	2926-2927	330941
Hope 257	9797	2928-2929	330942
Elk 47 Relocated	9797	2930-2931	330943
H-172B Relocated	9865	1336-1337	331308
H-173B Relocated	9865	1338-1339	331309
H-174B Relocated	9865	1340-1341	331310
H-175B Relocated	9865	1342-1343	331311
H-176B Relocated	9865	1344-1345	331312

All of said claims are located in Sections 1, 2, 11, 12, 13, 14, 24, 25, and 36, Township 18 South, Range 15 East; Sections 5, 6, 7, 8, 9, 16, 17, 18, 19, 20, 21, 28, 29, 30, 31, 32 and 33, Township 18 South, Range 16 East; Sections 4, 5, 6, 7, 8, and 9, Township 19 South, Range 16 East; and Sections 1 and 2, Township 19 South, Range 15 East; G&SRB&M

850 claims @ \$125/each = \$106,250.00

PHOENIX, ARIZONA
 2004 AUG 27 P 1:10
 RECEIVED
 B.L.M. AZ STATE OFFICE

ENTERED IN COMPUTER

MM

125
17

United States Department of the Interior
Bureau of Land Management
 BUSINESS & SUPPORT SVCS DIV
 222 N CENTRAL AVE
 PHOENIX, AZ 85004 -2203
 Phone: (602) 417-9200

Receipt	
No:	939860

Transaction #: 974215
Date of Transaction: 08/27/2004
CUSTOMER: ROSEMONT RANCH, LLC 405 W. FRANKLIN ST TUCSON, AZ 85701

LINE #	QTY	DESCRIPTION	REMARKS	UNIT PRICE	TOTAL
1	1.00	LOCATABLE MINERALS / MINING CLAIMS-NOT NEW-UNADJUD, ONE AUTH NO. ONLY / MINING CLAIM MONEY RECEIVED (455) CASES: AMC2198/\$106250.00	MAIN 2005 (850)	- n/a -	106250.00
TOTAL:					\$106,250.00

PAYMENT INFORMATION			
1	AMOUNT:	\$106,250.00	POSTMARKED: N/A
	TYPE:	CHECK	RECEIVED: 08/27/2004
	CHECK NO:	107	
	NAME:	ROSEMONT RANCH, LLC 405 W. FRANKLIN ST TUCSON AZ 85701	

REMARKS

This receipt was generated by the automated BLM Collections and Billing System and is a paper representation of a portion of the official electronic record contained therein.

Receipt No. 737918

Trans No. 767435

LEAD FILE #S AMC 2194, AMC 13284

AMC 14972, AMC 15002, AMC 17283

AMC 25210, AMC 27423, AMC 28871

AMC 35995, AMC 46740, AMC 47449

AMC 51409, AMC 62735, AMC 64123 (see below)

AMC Number	Code	Amount
2198-2204	482	700 ⁰⁰
2211		100 ⁰⁰
13284 -		100 ⁰⁰
13286		100 ⁰⁰
13288-13319		3200 ⁰⁰
14972-14982		1100 ⁰⁰
14984-14989		600 ⁰⁰
15002-15033		3200 ⁰⁰
17283		100 ⁰⁰
17289		100 ⁰⁰
17291		100 ⁰⁰
17293		100 ⁰⁰
17306-17309		400 ⁰⁰
17334-17335		200 ⁰⁰
25210-25238		2900 ⁰⁰
25243-25265		2300 ⁰⁰
TOTAL		\$15300⁰⁰

AMC Number	Code	Amount
25268-25312	482	4500 ⁰⁰
25349		100 ⁰⁰
25351		100 ⁰⁰
25353		100 ⁰⁰
25355		100 ⁰⁰
25357		100 ⁰⁰
25359		100 ⁰⁰
25361		100 ⁰⁰
25363		100 ⁰⁰
25365		100 ⁰⁰
25367		100 ⁰⁰
25369		100 ⁰⁰
25371		100 ⁰⁰
25373		100 ⁰⁰
25375		100 ⁰⁰
25377		100 ⁰⁰
TOTAL		\$6000⁰⁰

Date of Doc 8/25/03

Date of Rec't 8/25/03

Amount Rec'd \$91200⁰⁰

Amount Earned _____

Date Entered: 9/29/03

Date Verified: 10/6/03 JK

Sent to Accts: _____

Date Earned: _____

- 480 POL
- 481 NOI
- 482 MAINT
- 396 TRANS
- 635 AMEND

NOTES: LEAD FILE #S

AMC 66803, AMC 74390, AMC 75181

AMC 95314, AMC 99789, AMC 117279

AMC 129394, AMC 303950, AMC 313532

AMC 314088, AMC 330891, AMC 331308

AMC 333007

Receipt No. 737918

LEAD FILE #S 2194 AMC13284

Trans No. 767435

AMC 14972, AMC 15002, AMC 17283

AMC 25210, AMC 27423, AMC 28871

AMC 35995, AMC 46740, AMC 47449

AMC 51409, AMC 62735, AMC 64123 (see below)

AMC Number	Code	Amount
25379-25390	482	1200 ⁰⁰
25662 256		100 ⁰⁰
25664		100 ⁰⁰
25666		100 ⁰⁰
25668		100 ⁰⁰
25670		100 ⁰⁰
25692-25712		2100 ⁰⁰
25714, 25716, 25718		300 ⁰⁰
25720		100 ⁰⁰
25722-25741		2000 ⁰⁰
27423-27428		600 ⁰⁰
27451-27453		300 ⁰⁰
27455, 27457, 27459		300 ⁰⁰
27461		100 ⁰⁰
27465-27476		1200 ⁰⁰
27478, 27480, 27482		300 ⁰⁰
TOTAL		59100 ⁰⁰

AMC Number	Code	Amount
27513-27532	482	2000 ⁰⁰
28871		100 ⁰⁰
36021		100 ⁰⁰
36025-36032		800 ⁰⁰
36034		100 ⁰⁰
36036-36063		2800 ⁰⁰
36065-36070		600 ⁰⁰
36073-36078		600 ⁰⁰
36081-36084		400 ⁰⁰
36086-36119		3400 ⁰⁰
36121-36138		1800 ⁰⁰
46740-46742		300 ⁰⁰
46746		100 ⁰⁰
46756-46764		900 ⁰⁰
46768-46791		2400 ⁰⁰
46794, 46796		200 ⁰⁰
TOTAL		91600 ⁰⁰

Date of Doc 8/25/03

Date Entered: 9/29/03

Date of Rec't 8/25/03

Date Verified: 10/01/03TK

Amount Rec'd \$91,200⁰⁰

Sent to Accts: _____

Amount Earned _____

Date Earned: _____

- 480 POL
- 481 NOI
- 482 MAINT
- 396 TRANS
- 635 AMEND

NOTES: LEAD FILE #S
AMC 66803, AMC 74390, AMC 75181

AMC 95314, AMC 99789, AMC 117279
AMC 129394, AMC 303950, ~~AMC 303950~~
AMC 313532, AMC 314088, AMC 330891, AMC 331308
C. 3300



July 7, 2003

Mining Claims Section
Arizona State Office
Bureau of Land Management
Department of the Interior
222 North Central Avenue
Phoenix, AZ 85004-2203

**Notice of Intent to Hold and
Payment of Annual Claim Maintenance Fee**

Enclosed are the following "Notices of Intent to Hold and Payment of Claim Maintenance Fees" affidavits along with ASARCO Incorporated check in the amount of \$91,200.00 for claim maintenance fee payment:

Affidavit		Fee
Project / Mine	County	Amount
Rosemont Project	Pima	\$85,000.00
Sacaton Mine	Pinal	\$1,800.00
Hardshell Project	Santa Cruz	\$2,600.00
Ventura Project	Santa Cruz	\$1,800.00

Also enclosed is the affidavit for the Santa Cruz Project, Pinal County, with an ASARCO Santa Cruz, Inc. check to cover the fee amount of \$5,500.00.

If you have any questions or need further information, please call me. Thank you for your help.

Yours truly,

Henry G. Kreis
Property Manager
Telephone: (520) 798-7717

HGK:ona
Enclosures

RECEIVED
MAY 14 2003
MAY 14 2003
MAY 14 2003




July 7, 2003

Mining Claims Section
Arizona State Office
Bureau of Land Management
222 North Central Avenue
Phoenix, AZ 85004-2203

**Pima County, Rosemont Project
Notice of Intent to Hold and
Payment of Annual Claim Maintenance Fee**

This will serve as notice that ASARCO Incorporated, whose address for purposes of this filing is P. O. Box 5747, Tucson, Arizona 85703-0747, intends to hold the mining claims and/or mill sites described in Exhibit A attached hereto for the assessment year ending at 12 o'clock, noon, on September 1, 2004, by payment of the annual claim maintenance fee of \$100 per claim or site. Payment of such amount is made herewith for such assessment year for each of the claims and sites the name and BLM serial number of which, and the book and page or index number of recording of the location notice in the official records of Pima County, Arizona, of which are set forth in Exhibit A attached hereto and by this reference incorporated herein. Enclosed for payment of annual claim maintenance fees is ASARCO Incorporated's check to cover the amount shown on the bottom of Exhibit A.



Henry G. Kreis
Henry G. Kreis
Agent for ASARCO Incorporated
Telephone: (520) 798-7717

State of Arizona)
) ss.
County of Pima)

The foregoing instrument was acknowledged before me on the 7th day of July, 2003, by Henry G. Kreis, as agent for ASARCO Incorporated, a New Jersey corporation, on behalf of the corporation.

Debora Huerta
Debora Huerta, Notary Public

My Commission Expires 2/27/2005




July 7, 2003

Mining Claims Section
Arizona State Office
Bureau of Land Management
222 North Central Avenue
Phoenix, AZ 85004-2203

**Pinal County, Sacaton Mine
Notice of Intent to Hold and
Payment of Annual Claim Maintenance Fee**

RECEIVED
BUREAU OF LAND MANAGEMENT
PHOENIX, ARIZONA
AUG 20 4 11 PM '03
STATE OFFICE
PHOENIX, ARIZONA

This will serve as notice that ASARCO Incorporated, whose address for purposes of this filing is P. O. Box 5747, Tucson, Arizona 85703-0747, intends to hold the mining claims and/or mill sites described in Exhibit A attached hereto for the assessment year ending at 12 o'clock, noon, on September 1, 2004, by payment of the annual claim maintenance fee of \$100 per claim or site. Payment of such amount is made herewith for such assessment year for each of the claims and sites the name and BLM serial number of which, and the book and page or index number of recording of the location notice in the official records of Pinal County, Arizona, of which are set forth in Exhibit A attached hereto and by this reference incorporated herein. Enclosed for payment of annual claim maintenance fees is ASARCO Incorporated's check to cover the amount shown on the bottom of Exhibit A.



Henry G. Kreis

Henry G. Kreis
Agent for ASARCO Incorporated
Telephone: (520) 798-7717

State of Arizona)
) ss.
County of Pima)

The foregoing instrument was acknowledged before me on the 7th day of July, 2003, by Henry G. Kreis, as agent for ASARCO Incorporated, a New Jersey corporation, on behalf of the corporation.

Debora Huerta
Debora Huerta, Notary Public

My Commission Expires 2/27/2005

**EXHIBIT A
TO NOTICE OF INTENT TO HOLD AND
PAYMENT OF ANNUAL CLAIM MAINTENANCE FEE**

The following contiguous group of unpatented claims are situated in the Sacaton Mining District, Pinal County, Arizona. The Locations Notices of which are of record in the office of the County Recorder of Pinal County, Arizona, and the Bureau of Land Management serial numbers are filed at Phoenix, Arizona.

Name of Claim	Docket	Page Nos.	BLM Serial No. A MC
S-1C	1740	616-617	314088
S-2C	1740	168-169	314089
S-3C	1740	620-621	314090
S-4C	1740	622-623	314091
S-5C	1740	624-625	314092
S-6C	1740	626-627	314093
S-7C	1740	628-629	314094
S-8C	1740	630-631	314095
S-9C	1740	632-633	314096
S-10C	1740	634-635	314097
S-11C	1740	636-637	314098
S-12C	1740	638-639	314099
S-13C	1740	640-641	314100
S-14C	1740	642-643	314101
S-15C	1740	644-645	314102
S-16C	1740	646-647	314103
S-17C	1740	648-649	314104
S-18C	1740	650-651	314105

All of said claims are located in Sections 33, Township 5 South, Range 5 East, G&SRB&M.

18 claims @ \$100/each = \$1,800

ENTERED IN COMPUTER
RS 9/30/03

ARIZONA
STATE OFFICE
PHOENIX, ARIZONA

OCT 25 4 11 40

RECEIVED
BUREAU OF
LAND MANAGEMENT

18




July 7, 2003

Mining Claims Section
Arizona State Office
Bureau of Land Management
222 North Central Avenue
Phoenix, AZ 85004-2203

**Santa Cruz County, Hardshell Project
Notice of Intent to Hold and
Payment of Annual Claim Maintenance Fee**

This will serve as notice that ASARCO Incorporated, whose address for purposes of this filing is P. O. Box 5747, Tucson, Arizona 85703-0747, intends to hold the mining claims and/or mill sites described in Exhibit A attached hereto for the assessment year ending at 12 o'clock, noon, on September 1, 2004, by payment of the annual claim maintenance fee of \$100 per claim or site. Payment of such amount is made herewith for such assessment year for each of the claims and sites the name and BLM serial number of which, and the book and page or index number of recording of the location notice in the official records of Santa Cruz County, Arizona, of which are set forth in Exhibit A attached hereto and by this reference incorporated herein. Enclosed for payment of annual claim maintenance fees is ASARCO Incorporated's check to cover the amount shown on the bottom of Exhibit A.



Henry G. Kreis

Henry G. Kreis
Agent for ASARCO Incorporated
Telephone: (520) 798-7717

RECEIVED
BUREAU OF
LAND MANAGEMENT
AUG 25 4 11
ARIZONA
STATE OFFICE
PHOENIX, ARIZONA

State of Arizona)
) ss.
County of Pima)

The foregoing instrument was acknowledged before me on the 7th day of July, 2003, by Henry G. Kreis, as agent for ASARCO Incorporated, a New Jersey corporation, on behalf of the corporation.

Debora Huerta
Debora Huerta, Notary Public

My Commission Expires 2/27/2005

**EXHIBIT A
TO NOTICE OF INTENT TO HOLD AND
PAYMENT OF ANNUAL CLAIM MAINTENANCE FEE**

The following contiguous group of unpatented claims are situated in the Harshaw Mining District, Santa Cruz County, Arizona. The Locations Notices of which are of record in the office of the County Recorder of Santa Cruz County, Arizona, and the Bureau of Land Management serial numbers are filed at Phoenix, Arizona.

Name of Claim	Docket	Page Nos.	BLM Serial No. A MC
Shell 1-20	58	135 - 153	51409 - 51428
Shell 44-49	81	211 - 217	51452 - 51457

All of said claims are located in Sections 4, 9, and 16, Township 23 South, Range 16 East, G&SRB&M.

26 claims @ \$100/each = \$2,600 ✓

ARIZONA
STATE OFFICE
PHOENIX, ARIZONA

AUG 25 11 11 AM

RECEIVED
BUREAU OF
LAND MANAGEMENT

ENTERED IN COMPUTER
RE 9/30/03




July 7, 2003

Mining Claims Section
Arizona State Office
Bureau of Land Management
222 North Central Avenue
Phoenix, AZ 85004-2203

**Santa Cruz County, Ventura Project
Notice of Intent to Hold and
Payment of Annual Claim Maintenance Fee**

This will serve as notice that ASARCO Incorporated, whose address for purposes of this filing is P. O. Box 5747, Tucson, Arizona 85703-0747, intends to hold the mining claims and/or mill sites described in Exhibit A attached hereto for the assessment year ending at 12 o'clock, noon, on September 1, 2004, by payment of the annual claim maintenance fee of \$100 per claim or site. Payment of such amount is made herewith for such assessment year for each of the claims and sites the name and BLM serial number of which, and the book and page or index number of recording of the location notice in the official records of Santa Cruz County, Arizona, of which are set forth in Exhibit A attached hereto and by this reference incorporated herein. Enclosed for payment of annual claim maintenance fees is ASARCO Incorporated's check to cover the amount shown on the bottom of Exhibit A.



Henry G. Kreis
Henry G. Kreis
Agent for ASARCO Incorporated
Telephone: (520) 798-7717

RECEIVED
BUREAU OF
LAND MANAGEMENT
AUG 25 11
STATE OFFICE
PHOENIX, ARIZONA

State of Arizona)
) ss.
County of Pima)

The foregoing instrument was acknowledged before me on the 7th day of July, 2003, by Henry G. Kreis, as agent for ASARCO Incorporated, a New Jersey corporation, on behalf of the corporation.

Debora Huerta
Debora Huerta, Notary Public

My Commission Expires 2/27/2005

**EXHIBIT A
TO NOTICE OF INTENT TO HOLD AND
PAYMENT OF ANNUAL CLAIM MAINTENANCE FEE**

The following contiguous group of unpatented claims are situated in the Palmetto Mining District, Santa Cruz County, Arizona. The Locations Notices of which are of record in the office of the County Recorder of Santa Cruz County, Arizona, and the Bureau of Land Management serial numbers are filed at Phoenix, Arizona.

Name of Claim	Docket	Page Nos.	BLM Serial No. A MC
West 137N	174	58	17334
Weat 138N	174	59	17335
West 139A	60	251	17306
Weat 140A	60	252	17307
West 141A	60	253	17308
West 142A	60	254	17309
West 143	57	572	17283
West 166	56	166	17289
West 168	56	168	17291
West 170	56	170	17293
M-129	659	550	333007
M-130	659	552	333008
M131	659	554	333009
M-132	659	556	333010
M-133	659	558	333011
M-134	659	560	333012
M-135	659	562	333013
M-136	659	564	333014

All of said claims are located in Sections 25 and 36, Township 22 South, Range 15 East; and Sections 1, 2, 11, and 12, Township 23 South, Range 15 East, G&SRB&M.

18 claims @ \$100/each = \$1,800 ✓

ENTERED IN COMPUTER
RS 9/30/03

ARIZONA
STATE OFFICE
PHOENIX, ARIZONA

AUG 25 11 43

RECEIVED
BUREAU OF
LAND MANAGEMENT

EXHIBIT A
TO NOTICE OF INTENT TO HOLD AND
PAYMENT OF ANNUAL CLAIM MAINTENANCE FEE

The following contiguous group of unpatented mining claims are situated in the Helvetia Mining District, Pima County, Arizona. The Location Notices of which are of record in the office of the County Recorder of Pima County, Arizona, and the Bureau of Land Management serial numbers are filed at Phoenix, Arizona.

Name of Claim	Book	Page Nos.	BLM Serial No.
York Fraction	2022	340	2198
York Fraction/Amended	5436	80	
Travis #1	1983	253	2199
Travis #1/Second Amended	5436	806	
Jim	995	391	2200
Jim/Amended	5436	802	
Isle Royal Fraction	2054	188	2201
Isle Royal Fraction/Amended	5436	808	
Indian Club Fraction	2054	187	2202
Indian Club Fraction/Amended	5436	809	
Pilot Fraction	2051	261	2203
Pilot Fraction/Amended	5436	810	
A.O.T. Fraction	2054	186	2204
A.O.T. Fraction/Amended	5436	811	
Malachite Fraction	2110	263	2211
Malachite Fraction/Amended	5436	807	
MAX 121 B/Relocation	5609	574	13284
MAX 123 B/Relocation	5609	576	13286
MAX 125 B/Relocation	5609	578	13288
MAX 126 B/Relocation	5609	579	13289
MAX 127 B/Relocation	5609	580	13290
MAX 128 B/Relocation	5609	581	13291
MAX 129 B/Relocation	5609	582	13292
MAX 129 B/Amended	6126	1202-1203	
MAX 130 B/Relocation	5609	583	13293
MAX 131 B/Relocation	5609	584	13294
MAX 132 B/Relocation	5609	585	13295
MAX 133 B/Relocation	5609	586	13296
MAX 134 B/Relocation	5609	587	13297

ENTERED IN COMPUTER

RE 9/30/03

ARIZONA
STATE OFFICE
PHOENIX, ARIZONA

AUG 29 7 11 AM

RECEIVED
BUREAU OF
LAND MANAGEMENT

20

MAX 135 B/Relocation	5609	588	13298
MAX 136 B/Relocation	5609	589	13299
MAX 137 B/Relocation	5609	590	13300
MAX 138 B/Relocation	5609	591	13301
MAX 139 B/Relocation	5609	592	13302
MAX 140 B/Relocation	5609	593	13303
MAX 141 B/Relocation	5609	594	13304
MAX 142 B/Relocation	5609	595	13305
MAX 143 B/Relocation	5609	596	13306
MAX 144 B/Relocation	5609	597	13307
MAX 145 B/Relocation	5609	598	13308
MAX 146 B/Relocation	5609	599	13309
MAX 147 B/Relocation	5609	600	13310
MAX 148 B/Relocation	5609	601	13311
MAX 149 B/Relocation	5609	602	13312
MAX 150 B/Relocation	5609	603	13313
MAX 150 B/Amended	7073	604-605	
MAX 151 B/Relocation	5609	604	13314
MAX 152 B/Relocation	5609	605	13315
MAX 152 B/Amended	7073	606-607	
MAX 153 B/Relocation	5609	606	13316
MAX 154 B/Relocation	5609	607	13317
MAX 154 B/Amended	7073	608-609	
MAX 155 B/Relocation	5609	608	13318
MAX 156 B/Relocation	5609	609	13319
MAX 156 B/Amended	7073	610-611	
Rosalind	314	120	14972
Rosalind/Amended	1062	539	
Michael M.	314	117	14973
Michael M./Amended	1062	540	
Lydia J.	314	119	14974
Lydia J./Amended	1062	541	
Ida D.	314	118	14975
Ida D./Amended	1062	542	
D & D #1	759	202	14976
D & D #1/Amended	1062	543	
D & D #2	759	201	14977
D & D II/Amended	1062	544	
El Frijoli	300	277	14978
Frijoli/Amended	1062	545	
Frijoli II	1062	546	14979
Frijoli III	1062	547	14980
Frijoli IV	1062	548	14981

32

Frijoli V	1062	549	14982
Frijoli VII	1062	551	14984
Frijoli VIII	1062	552	14985
Frijoli IX	1062	553	14986
Frijoli X	1070	494	14987
Frijoli XI	1454	349	14988
Frijoli XI Extension	1454	350	14989
Deering Springs No. 2 A/Relocation	5636	741	15002
Deering Springs No. 4 A/Relocation	5636	742	15003
Deering Springs No. 6 A/Relocation	5636	743	15004
Deering Springs No. 8 A/Relocation	5636	744	15005
Deering Springs No. 10 A/Relocation	5636	745	15006
Deering Springs No. 12 A/Relocation	5636	746	15007
Deering springs No. 14 A/Relocation	5636	747	15008
Deering Springs No. 15 A/Relocation	5636	748	15009
Deering Springs No. 16 A/Relocaton	5636	749	15010
Deering Springs No. 17 A/Relocation	5636	750	15011
Deering Springs No. 17 A/Amended	6126	1204-1205	
Deering Springs No. 21 A/Relocation	5636	751	15012
Deering Springs No. 22 A/Relocation	5636	752	15013
Deering Springs No. 23 A/Relocation	5636	753	15014
Deering Springs No. 24 A/Relocation	5636	754	15015
Deering Springs No. 25 A/Relocation	5636	755	15016
Deering Springs No. 26 A/Relocation	5636	756	15017
Deering Springs No. 27 A/Relocation	5636	757	15018
Deering Springs No. 28 A/Relocation	5636	758	15019
Deering Springs No. 28 A/Amended	6126	1206-1207	
Deering Springs No. 29 A/Relocation	5636	759	15020
Deering Springs No. 30 A/Relocation	5636	760	15021
Deering Springs No. 31 A/Relocation	5636	761	15022
Deering Springs No. 32 A/Relocation	5636	762	15023
Deering Springs No. 33 A/Relocation	5636	763	15024
Deering Springs No. 34 A/Relocation	5636	764	15025
Deering Springs No. 35 A/Relocation	5636	765	15026
Deering Springs No. 36 A/Relocation	5636	766	15027
Deering Springs No. 37 A/Relocation	5636	767	15028
Deering Springs No. 38 A/Relocation	5636	768	15029
Deering Springs No. 39 A/Relocation	5636	769	15030
Deering Springs No. 42 A/Relocation	5636	770	15031
Deering Springs No. 51 A/Relocation	5636	771	15032
Deering Springs No. 52 A/Relocation	5636	772	15033
Kid 1	3368	529	25210
Kid 2	3368	530	25211

ENTERED IN COMPUTER
 RE 9/30/03

RECEIVED
 DEPARTMENT OF
 LAND MANAGEMENT
 MS 20 A 11 14
 ARIZONA
 STATE OFFICE
 TUCSON, ARIZONA

Kid 3	3368	531	25212
Kid 4	3368	532	25213
Kid 5	3368	533	25214
Kid 6	3368	534	25215
Kid 7	3368	535	25216
Kid 8	3368	537	25217
Kid 9	3368	536	25218
Kid 10	3368	538	25219
Kid 11	3368	539	25220
Kid 12	3368	540	25221
Kid 13	3368	541	25222
Kid 14	3368	542	25223
Kid 15	3368	543	25224
Kid 16	3368	544	25225
Kid 17	3368	545	25226
Kid 18	3368	546	25227
Kid 19	3368	547	25228
Kid 20	3368	548	25229
Kid 21	3368	549	25230
Kid 22	3368	550	25231
Kid 23	3368	551	25232
Kid 24	3368	552	25233
Kid 25	3368	553	25234
Kid 26	3368	554	25235
Kid 27	3368	555	25236
Kid 28	3368	556	25237
Kid 29	3368	557	25238
Kid 29/Amended	6216	1001-1002	
Kid 34	3368	562	25243
Kid 35	3368	563	25244
Kid 36	3368	564	25245
Kid 37	3368	565	25246
Kid 38	3368	566	25247
Kid 39	3368	567	25248
Kid 40	3368	568	25249
Kid 41	3368	569	25250
Kid 42	3368	570	25251
Kid 43	3368	571	25252
Kid 44	3368	572	25253
Kid 45	3368	573	25254
Kid 46	3368	574	25255
Kid 46/Amended	6216	1003-1004	
Kid 47	3368	575	25256

Kid 47/Amended	6216	1005-1006	
Wasp 52	3786	52	25257
Wasp 52/Amended	6216	955-956	
Wasp 53	3786	53	25258
Wasp 53/Amended	6216	957-958	
Wasp 54	3786	54	25259
Wasp 55	3786	55	25260
Wasp 56	3786	56	25261
Wasp 57	3786	57	25262
Wasp 58	3786	58	25263
Wasp 58/Amended	3842	133	
Wasp 60	3786	59	25264
Wasp 60/Amended	6216	959-960	
Wasp 61	3786	60	25265
Wasp 61/Amended	6216	961-962	
Wasp 101	3786	63	25268
Wasp 102	3786	64	25269
Wasp 103	3786	65	25270
Wasp 104	3786	66	25271
Wasp 105	3786	67	25272
Wasp 106	3786	68	25273
Wasp 107	3786	69	25274
Wasp 111	3786	70	25275
Wasp 112	3786	71	25276
Wasp 113	3786	72	25277
Wasp 114	3786	73	25278
Wasp 115	3786	74	25279
Wasp 116	3786	75	25280
Wasp 117	3786	76	25281
Wasp 118	3786	77	25282
Wasp 119	3786	78	25283
Wasp 120	3786	79	25284
Wasp 121	3786	80	25285
Wasp 122	3786	81	25286
Wasp 123	3786	82	25287
Wasp 124	3786	83	25288
Wasp 125	3786	84	25289
Wasp 126	3786	85	25290
Wasp 127	3786	86	25291
Wasp 128	3786	87	25292
Wasp 129	3786	88	25293
Wasp 130	3786	89	25294
Wasp 201	3786	90	25295

ENTERED IN COMPUTER
RE 9/30/03

ARIZONA
STATE OFFICE
TUCSON, ARIZONA

Aug 20 11 41

RECEIVED
OFFICE OF THE
ATTORNEY GENERAL

Wasp 202	3786	91	25296
Wasp 203	3786	92	25297
Wasp 204	3786	93	25298
Wasp 205	3786	94	25299
Wasp 206	3786	95	25300
Wasp 207	3786	96	25301
Wasp 208	3786	97	25302
Wasp 209	3786	98	25303
Wasp 210	3786	99	25304
Wasp 211	3786	100	25305
Wasp 212	3786	101	25306
Wasp 213	3786	102	25307
Wasp 214	3786	103	25308
Wasp 215	3786	104	25309
Wasp 216	3786	105	25310
Wasp 217	3786	106	25311
Wasp 218	3786	107	25312
Wasp 313	3786	144	25349
Wasp 315	3786	146	25351
Wasp 317	3786	148	25353
Wasp 319	3786	150	25355
Wasp 319/Amended	6216	975-976	
Wasp 321	3786	152	25357
Wasp 321/Amended	6216	977-978	
Wasp 323	3786	154	25359
Wasp 323/Amended	6216	979-980	
Wasp 325	3786	156	25361
Wasp 325/Amended	6216	981-982	
Wasp 327	3786	158	25363
Wasp 327/Amended	6116	983-984	
Wasp 329	3786	160	25365
Wasp 329/Amended	6216	985-986	
Wasp 331	3786	162	25367
Wasp 331/Amended	6216	987-988	
Wasp 333	3786	164	25369
Wasp 333/Amended	6216	989-990	
Wasp 335	3786	166	25371
Wasp 335/Amended	6216	991-992	
Wasp 337	3786	168	25373
Wasp 337/Amended	6216	993-994	
Wasp 339	3786	170	25375
Wasp 339/Amended	6216	995-996	
Wasp 341	3786	172	25377

Wasp 343	3786	174	25379
Wasp 344	3786	175	25380
Wasp 345	3786	176	25381
Wasp 346	3786	177	25382
Wasp 347	3786	178	25383
Wasp 348	3786	179	25384
Wasp 349	3786	180	25385
Wasp 350	3786	181	25386
Wasp 351	3786	182	25387
Wasp 352	3786	183	25388
Wasp 353	3786	184	25389
Wasp 354	3786	185	25390
Max 41	4792	584	25662
Max 43	4792	586	25664
Max 45	4792	588	25666
Max 47	4792	590	25668
Max 49	4792	592	25670
Max 71	4792	614	25692
Max 72	4792	615	25693
Max 73	4792	616	25694
Max 74	4792	617	25695
Max 75	4792	618	25696
Max 76	4792	619	25697
Max 77	4792	620	25698
Max 78	4792	621	25699
Max 79	4792	622	25700
Max 80	4792	623	25701
Max 81	4792	624	25702
Max 82	4792	625	25703
Max 83	4792	626	25704
Max 84	4792	627	25705
Max 85	4792	628	25706
Max 86	4792	629	25707
Max 87	4792	630	25708
Max 88	4792	631	25709
Max 89	4792	632	25710
Max 90	4792	633	25711
Max 91	4792	634	25712
Max 93	4792	636	25714
Max 95	4792	638	25716
Max 97	4792	640	25718
Max 99	4792	642	25720
Max 101	4792	644	25722

ENTERED IN COMPUTER
9/30/03

ALTERNATIVE
STATEMENTS
MAY BE
OBTAINED
FROM THE
STATE
ARCHIVE
AND
RECORDS
ADMINISTRATION
DIVISION
1000
N. GARDNER
STREET
ANN ARBOR
MI 48106-1500
734-769-0800
WWW.MICHIGANARCHIVE.COM

Max 102	4792	645	25723
Max 103	4792	646	25724
Max 104	4792	647	25725
Max 105	4792	648	25726
Max 106	4792	649	25727
Max 107	4792	650	25728
Max 108	4792	651	25729
Max 109	4792	652	25730
Max 110	4792	653	25731
Max 111	4792	654	25732
Max 112	4792	655	25733
Max 113	4792	656	25734
Max 114	4792	657	25735
Max 115	4792	658	25736
Max 116	4792	659	25737
Max 117	4792	660	25738
Max 118	4792	661	25739
Max 119	4792	662	25740
Max 120	4792	663	25741
Elk 1	3368	576	27423
Elk 2	3368	577	27424
Elk 3	3368	578	27425
Elk 4	3368	579	27426
Elk 5	3368	580	27427
Elk 6	3368	581	27428
Elk 35	3368	610	27451
Elk 35/Amended	6121	1273-1274	
Elk 36	3368	611	27452
Elk 37	3368	612	27453
Elk 39	3368	614	27455
Elk 41	3368	616	27457
Elk 43	3368	618	27459
Elk 45	3368	620	27461
Elk 70	3368	645	27465
Elk 71	3368	646	27466
Elk 72	3368	647	27467
Elk 73	3368	648	27468
Elk 74	3368	649	27469
Elk 75	3368	650	27470
Elk 76	3368	651	27471
Elk 77	3368	652	27472
Elk 78	3368	653	27473
Elk 79	3368	654	27474

Elk 80	3368	655	27475
Elk 81	3368	656	27476
Elk 83	3368	658	27478
Elk 85	3368	660	27480
Elk 87	3368	662	27482
Alpine #5	2221	495	27513
Alpine #5/Amended	6121	1283-1284	
Alpine #6	2221	496	27514
Alpine #6/Amended	6121	1285-1286	
Alpine #7	2221	497	27515
Alpine #7/Amended	6121	1287-1288	
Alpine #8	2221	498	27516
Alpine #8/Amended	6121	1289-1290	
Alpine #9	2221	499	27517
Alpine #9/Amended	6121	1291-1292	
Alpine #10	2221	500	27518
Alpine #10/Amended	6121	1293-1294	
Alpine #11	2221	501	27519
Alpine #11/Amended	6121	1295-1296	
Alpine #12	2221	502	27520
Alpine #12/Amended	6121	1297-1298	
Alpine #13	2221	503	27521
Alpine #14	2221	504	27522
Alpine #15	2221	505	27523
Alpine #16	2221	506	27524
Alpine #17	2221	507	27525
Alpine #18	2221	508	27526
Alpine #19	2230	138	27527
Alpine #20	2230	139	27528
Alpine #21	2230	140	27529
Alpine #22	2230	141	27530
Alpine #23	2230	142	27531
Alpine #24	2230	143	27532
Santa Rita Wedge	5901	1379	28871
Buzzard No. 5	2089	294	36021
Shadow #4	2827	66	36025
John 1	3934	508	36026
John 2	3934	509	36027
Flying Dutchman No. 2	2089	295	36028
Flying Dutchman No. 3	2089	296	36029
Flying Dutchman No. 4	2089	297	36030
Flying Dutchman No. 5	2089	298	36031
Flying Dutchman No. 6	2089	299	36032

ENTERED IN COMPUTER
RE 9/30/03

ARIZONA
STATE OFFICE
MOUNTAIN VIEW
LINDA M. HARRIS
35

Flying Dutchman No. 6/Amended	6121	1267-1268	
Black Bess No. 2	2089	290	36034
K.W.L.	2078	442	36036
G.E.J.	2078	443	36037
R.F.E.	2078	444	36038
R.C.M.	2078	445	36039
Sycamore #1	2078	445	36040
Sycamore #2	2078	447	36041
Sycamore #3	2078	448	36042
Sycamore #4	2078	449	36043
Sycamore #4/Amended	6121	1299-1300	
Sycamore #5	2078	450	36044
Sycamore #5/Amended	6121	1301-1302	
Sycamore #6	2078	451	36045
Sycamore #6/Amended	6121	1303-1304	
Sycamore #7	2078	452	36046
Sycamore #7/Amended	6121	1305-1306	
Sycamore #8	2078	453	36047
Sycamore #8/Amended	6121	1307-1308	
Sycamore #9	2078	454	36048
Sycamore #10	2078	455	36049
Sycamore #11	2078	456	36050
Sycamore #12	2078	457	36051
Naragansett Extension #1	937	372	36052
Naragansett Extension #2	937	373	36053
Naragansett Extension #3	937	374	36054
Naragansett Extension #4	937	375	36055
Naragansett Extension #5	937	376	36056
Naragansett Extension #6	937	377	36057
Naragansett Extension #7	937	378	36058
Naragansett Extension #8	937	379	36059
Naragansett Extension #9	2020	358	36060
Schwab Extension #1 North	1271	92	36061
Rocky 1	3726	117	36062
Amole No. 2	2051	262	36063
Falls No. 3	2110	267	36065
Falls No. 4	2110	268	36066
Perry No. 1	2112	11	36067
Perry #2	2112	12	36068
Perry #3	2112	13	36069
Perry #4	2112	14	36070
Perry #7	2112	17	36073
Perry #8	2112	18	36074

Perry #9	2112	19	36075
Perry #10	2112	20	36076
Perry #11	2112	21	36077
Perry #12	2112	22	36078
Perry #15	2112	25	36081
Perry #15/Amended	2139	441	
Perry #16	2112	26	36082
Perry #17	2112	27	36083
Perry #18	2112	28	36084
Perry #18/Amended	2139	442	
Gunsite 1-A	1980	353	36086
Gunsite No. 2	1941	339	36087
Gunsite No. 2/Amended	1980	354	
Gunsite No. 3	1941	340	36088
Gunsite No. 4	1941	341	36089
Gunsite 5A	2022	341	36090
Gunsite 6-B	2110	264	36091
Gunsite No. 7	1941	344	36092
Gunsite 7A	2411	174	36093
Gunsite No. 8	1941	345	36094
Gunsite No. 9	1941	346	36095
Gunsite No. 10	1941	347	36096
Gunsite No. 11	1941	348	36097
Gunsite No. 12	1941	349	36098
Gunsite No. 13	1941	350	36099
Gunsite No. 14	1941	351	36100
Gunsite No. 15	1941	352	36101
Gunsite No. 16	1941	353	36102
Gunsite No. 17	1941	354	36103
Gunsite No. 18	1941	355	36104
Gunsite No. 19	1941	356	36105
Gunsite No. 20	1941	357	36106
Gunsite No. 21	1941	358	36107
Gunsite No. 22	1941	359	36108
Gunsight No. 23	1941	359	36109
Gunsight No. 23/Amended	2022	343	
Gunsite No. 24	1943	14	36110
Gunsite No. 24/Amended	1980	355	
Gunsite No. 25	1943	15	36111
Gunsite No. 26	1943	16	36112
Gunsite No. 27	1943	13	36113
Gunsight No. 28	1967	325	36114
Gunsight No. 29	1967	326	36115

ENTERED BY COMPUTER
RS 9/30/03

ARIZONA
 STATE OFFICE
 PHOENIX, ARIZONA

71 AUG 25 4 11 43

RECEIVED
 LAND MANAGEMENT

Gunsight No. 30	1967	327	36116
Gunsight No. 31	1967	328	36117
Gunsight No. 32	1967	329	36118
Gunsight No. 33	1967	330	36119
Gunsight No. 35	1967	332	36121
Gunsight No. 36	1967	333	36122
Gunsight No. 37	1967	334	36123
Gunsight No. 38	1967	335	36124
Gunsight No. 39	1967	336	36125
Gunsight No. 40	1967	337	36126
Gunsight No. 41	1967	338	36127
Gunsight No. 42	1967	339	36128
Gunsight No. 43	1967	340	36129
Gunsight 44	1994	152	36130
Gunsight 44/Amended	6420	1007-1008	
Gunsight #45	1994	153	36131
Gunsight #45/Amended	6420	1009-1010	
Gunsight #46	1994	154	36132
Gunsight #47	1994	155	36133
Gunsight #48	1994	156	36134
Gunsight #49	1994	157	36135
Gunsight #50	1994	158	36136
Gunsight #50/Amended	2078	464	
Williams Folly	5406	878	36137
Williams Folly #2	5406	879	36138
Santa Rita #1	2148	520	46740
Santa Rita #2	2148	521	46741
Santa Rita #3	2148	522	46742
Santa Rita #7	2148	526	46746
Santa Rita #17	2148	536	46756
Santa Rita #18	2148	537	46757
Santa Rita #19	2148	538	46758
Santa Rita #20	2148	539	46759
Santa Rita #21	2148	540	46760
Santa Rita #22	2148	541	46761
Santa Rita #23	2148	542	46762
Santa Rita #24	2148	543	46763
Santa Rita #25	2148	544	46764
Santa Rita #29	2148	548	46768
Santa Rita #30	2148	549	46769
Santa Rita #31	2148	550	46770
Catalina #1	2148	518	46771
Catalina #2	2148	517	46772

Catalina #3	2148	516	46773
Catalina #4	2148	515	46774
Catalina #5A	2170	437	46775
Catalina #6A	2170	435	46776
Catalina #7	2148	512	46777
Catalina #8	2148	511	46778
Fred Bennett	936	425	46779
Fred Bennett	712	107	46780
Fred Bennett/Amended	2110	262	
Rosemont #9	936	424	46781
Rosemont #9/Amended	2078	466	
Rosemont #11	936	420	46782
Rosemont #11-A	2078	458	46783
Rosemont #12	936	431	46784
Rosemont #12/Amended	2078	467	
Rosemont #13	936	434	46785
Rosemont #13/Amended	2078	468	
Rosemont #15	936	429	46786
Rosemont #15/Amended	2078	469	
Rosemont #16	936	430	46787
Rosemont # 16/Amended	2078	470	
Rosemont #17	936	432	46788
Rosemont #17/Amended	2078	471	
Rosemont #18	936	433	46789
Rosemont #18/Amended	2078	472	
Rosemont #21	964	202	46790
Rosemont #21/Amended	2078	473	
Fred Bennett Fraction	2022	338	46791
Last Chance No. 3/Relocation	2929	209	46794
Cave	NN	555	46796
Strip	821	391	46800
Cuba Fraction	2022	342	46801
Patrick Henry Fraction/Relocaton	3486	103	46802
R. G. Ingersoll Fraction	2110	265	46803
Daylight Fraction	2110	266	46804
Travis #2	1983	254	46805
Travis #2/Amended	2078	465	
Travis #3	1983	255	46806
Travis #4	1983	256	46807
Travis #4/Amended	2170	455	
Travis #5	1983	257	46808
Travis #6	1983	258	46809
Art	1009	441	46810

ENTERED IN COMPUTER
RS 9/30/03

ARIZONA
 STATE OFFICE
 PHOENIX, ARIZONA

SEP 29 4 11 03

RECEIVED
 PHOENIX
 LAND MANAGEMENT

Art/Amended	2078	459	
Al	1009	442	46811
Al/Amended	2078	460	
Sam	1009	439	46812
Sam/Amended	2078	461	
Fred	1009	440	46813
Fred/Amended	2078	462	
Bert	1009	443	46814
Bert/Amended	2078	463	
Bob	995	393	46815
Canyon No. 34	6048	1225-26	47482
Canyon No. 35	6048	1227-28	47483
Canyon No. 36	6048	1229-30	47484
Canyon No. 37	6048	1231-32	47485
Canyon No. 38	6048	1233-34	47486
Canyon No. 39	6048	1235-36	47487
Canyon No. 40	6048	1237-38	47488
Canyon No. 41	6048	1239-40	47489
Canyon No. 42	6048	1241-42	47490
Canyon No. 43	6048	1243-44	47491
Canyon No. 64	6048	1285-86	47512
Canyon No. 65	6048	1287-88	47513
Canyon No. 66	6048	1289-90	47514
Canyon No. 67	6048	1291-92	47515
Canyon No. 68	6048	1293-94	47516
Canyon No. 69	6048	1295-96	47517
Canyon No. 70	6048	1297-98	47518
Canyon No. 71	6048	1299-1300	47519
Canyon No. 72	6048	1301-02	47520
Canyon No. 73	6048	1303-04	47521
Canyon No. 74	6048	1305-06	47522
Canyon No. 75	6048	1307-08	47523
Canyon No. 76	6048	1309-10	47524
Canyon No. 77	6048	1311-12	47525
Canyon No. 78	6048	1313-14	47526
Canyon No. 79	6048	1315-16	47527
Telemeter Fraction	2075	381	62785
Telemeter Fraction/Amended	5013	166	
West End Fraction	2075	383	62786
West End Fraction/Amended	5013	164	
Hattie Fraction	2075	382	62787
Hattie Fraction/Amended	5013	165	
Cactus	6104	1251-52	64123

Travis #7	6104	1253-54	64124
Fox #1	2705	63	64125
Fox #1 Amended	6104	1255-56	
Fox #2	2705	64	64126
Fox #2/Amended	6104	1257-58	
Fox #7	2705	69	64131
Fox #7/Amended	6104	1267-68	
Fox #13	2705	75	64133
Fox #13/Amended	6104		
Cloud Rest	SS	1271-72	64134
Cloud Rest/Amended	6104	1273-74	
Big Windy	5406	876	64135
Big Windy Fraction	5406	877	64136
Blue Wing	SS	581	64137
Cloud Rest No. 1	B-B-B	277	64138
Cloud Rest No. 1/Amended	6104	1275-76	
Kent #1 Long John	1936	245	66835
Kent #2 Patricia C.	1936	246	66836
Kent #3 Little Joe	1936	247	66837
Belle of Rosemont	2571	125	66838
Belle of Rosemont/Amended	6216	999-1000	
John	995	395	74390
Joe	995	396	74391
Ben	995	392	74392
Pete	995	394	74393
Adolph Lewisohn	710	346	74394
Adolph Lewisohn	936	419	74395
Rosemont	710	347	74396
Rosemont	936	418	74397
Albert Steinfeld	710	348	74398
Albert Steinfeld	936	427	74399
Hugh Young	712	108	74400
Hugh Young	936	422	74401
Ethel	712	109	74402
Albert	712	110	74403
Rosemont #1	908	504	74404
Rosemont #2	908	501	74405
Rosemont #3	908	503	74406
Rosemont #4	908	499	74407
Rosemont #7	936	421	74408
Rosemont #8	936	423	74409
Rosemont #14	936	428	74410
Rosemont #19	964	200	74411

ENTERED IN COMPUTER
 RE 9/30/03

ARIZONA
 STATE OFFICE
 PHOENIX, ARIZONA

RECEIVED
 11-11-03

Rosemont #20	964	201	74412
Rosemont #20	908	500	74413
Rosemont #22	964	203	74414
Rosemont #23	908	497	74415
Rosemont #24	908	498	74416
Rosemont #25	908	502	74417
RX	936	426	74418
Flying Dutchman #7A	6121	1269-70	75181
Blue Point No. 2A	6121	1271-72	75182
Alpine #1A	6121	1275-76	75183
Alpine #2A	6121	1277-78	75184
Alpine #3A	6121	1279-80	75185
Alpine #4A	6121	1281-82	75186
Frijole VI A	6159	1135-36	95315
Falcon #1A	6216	899-900	99789
Falcon #2A	6216	901-902	99790
Falcon #3A	6216	903-904	99791
Falcon #4A	6216	905-906	99792
Falcon #5A	6216	907-908	99793
Falcon #6A	6216	908-910	99794
Falcon #7A	6216	911-912	99795
Falcon #8A	6216	913-914	99796
Falcon #9A	6216	915-916	99797
Falcon #10A	6216	917-918	99798
Falcon #11A	6216	919-920	99799
Falcon #12A	6216	921-922	99800
Falcon #13A	6216	923-924	99801
Falcon #14A	6216	925-926	99802
Falcon #15A	6216	927-928	99803
Falcon #16A	6216	929-930	99804
Falcon #17A	6216	931-932	99805
Falcon #18A	6216	933-934	99806
Falcon #19A	6216	935-936	99807
Falcon #20A	6216	937-938	99808
Falcon #21A	6216	939-490	99809
Falcon #22A	6216	941-942	99810
Falcon #27A	6216	943-944	99811
Falcon #28A	6216	945-946	99812
Falcon #29A	6216	947-948	99813
Falcon #30A	6216	949-950	99814
Falcon #31A	6216	951-952	99815
Falcon #32A	6216	953-954	99816
Wasp #62A	6216	963-964	99817

Wasp #63A	6216	965-966	99818
Wasp #219A	6216	967-968	99819
Wasp #220A	6216	969-970	99820
Wasp #221A	6216	971-972	99821
Wasp #222A	6216	973-974	99822
Tecky	6216	997-998	99823
MIA 1 A	6420	1011-13	117293
MIA 2 A	6420	1014-16	117294
MIA 3 A	6420	1017-19	117295
MIA 4 A	6420	1020-22	117296
MIA 5 A	6420	1023-25	117297
MIA 6 A	6420	1026-28	117298
MIA 7 A	6420	1029-31	117299
MIA 8 A	6420	1032-34	117300
MIA 9 A	6420	1035-37	117301
MIA 12A	6420	1043-45	117304
MIA 13A	6420	1046-48	117305
MIA 14A	6420	1049-51	117306
BILLY C.	6522	781-782	129394
Hope 1	8776	919-921	303950
Hope 2	8776	922-924	303951
Hope 3	8776	925-927	303952
Hope 4	8776	928-930	303953
Hope 5	8776	931-933	303954
Hope 6	8776	934-936	303955
Hope 7	8776	937-939	303956
Hope 8	8776	940-942	303957
Hope 9	8776	943-945	303958
Hope 10	8776	946-948	303959
Hope 10-A	8776	949-951	303960
Hope 11	8776	955-957	303961
Hope 12	8776	958-960	303962
Hope 13	8776	961-963	303963
Hope 14	8776	961-963	303964
Hope 14/Amended	8808	596-598	
Hope 15	8776	964-966	303965
Hope 16	8776	967-969	303966
Hope 17	8776	970-972	303967
Hope 18	8776	976-978	303968
Hope 19	8776	976-968	303969
Hope 20	8776	979-981	303970
Hope 21	8776	982-984	303971
Hope 22	8776	985-987	303972

ENTERED BY COMPUTER
 JWE 9/30/03

ARIZONA
 STATE OFFICE
 PHOENIX, ARIZONA

NOV 20 11 11

RECEIVED
 DEPARTMENT OF
 LAND MANAGEMENT

Hope 23	8808	988-990	303973
Hope 23/Amended	8808	593-596	
Hope 24	8776	991-993	303974
Hope 25	8776	994-996	303975
Hope 26	8776	997-999	303976
Hope 27	8776	1000-1002	303977
Hope 28	8776	1003-1005	303978
Hope 29	8776	1006-1008	303979
Hope 30	8776	1009-1011	303980
Hope 31	8776	1012-1014	303981
Hope 32	8776	1015-1017	303982
Hope 32/Amended	8808	590-592	
Hope 33	8776	1018-1020	303983
Hope 34	8776	1021-1023	303984
Hope 35	8776	1024-1026	303985
Hope 36	8776	1027-1029	303986
Hope 37	8776	1030-1032	303987
H-38A	9018	1198-1199	313532
H-39A	9018	1200-1201	313533
H-40A	9018	1202-1203	313534
H-41A	9018	1204-1205	313535
H-42A	9018	1206-1207	313536
H-43A	9018	1208-1209	313537
H-44A	9018	1210-1211	313538
H-45A	9018	1212-1213	313539
H-46A	9018	1214-1215	313540
H-47A	9018	1216-1217	313541
H-48A	9018	1218-1219	313542
H-49A	9018	1220-1221	313543
H-50A	9018	1222-1223	313544
H-51A	9018	1224-1225	313545
H-52A	9018	1226-1227	313546
H-53A	9018	1228-1229	313547
H-54A	9018	1230-1231	313548
H-55A	9018	1232-1233	313549
H-56A	9018	1234-1235	313550
H-57A	9018	1236-1237	313551
H-58A	9018	1238-1239	313552
H-59A	9018	1240-1241	313553
H-60A	9018	1242-1243	313554
H-61A	9018	1244-1245	313555
H-62A	9018	1246-1247	313556
H-63A	9018	1248-1249	313557

H-64A	9018	1250-1251	313558
H-65A	9018	1252-1253	313559
H-66A	9018	1254-1255	313560
H-67A	9018	1256-1257	313561
H-68A	9018	1258-1259	313562
H-69A	9018	1260-1261	313563
H-70A	9018	1262-1263	313564
H-71A	9018	1264-1265	313565
H-72A	9018	1266-1267	313566
H-73A	9018	1268-1269	313567
H-74A	9018	1270-1271	313568
H-75A	9018	1272-1273	313569
H-76A	9018	1274-1275	313570
H-77A	9018	1276-1277	313571
H-78A	9018	1278-1279	313572
H-79A	9018	1280-1281	313573
H-80A	9018	1282-1283	313574
H-81A	9018	1284-1285	313575
H-82A	9018	1286-1287	313576
H-83A	9018	1288-1289	313577
H-84A	9018	1290-1291	323578
H-85A	9018	1292-1293	313579
H-86A	9018	1294-1295	313580
H-87A	9018	1296-1297	313581
H-88A	9018	1298-1299	313582
H-89A	9018	1300-1301	313583
H-90A	9018	1302-1303	313584
H-91A	9018	1304-1305	313585
H-92A	9018	1306-1307	313586
H-93A	9018	1308-1309	313587
H-94A	9018	1310-1311	313588
H-95A	9018	1312-1313	313589
H-96A	9018	1314-1315	313590
H-97A	9018	1316-1317	313591
H-98A	9018	1318-1319	313592
H-99A	9018	1320-1321	313593
H-100A	9018	1322-1323	313594
H-101A	9018	1324-1325	313595
H-102A	9018	1326-1327	313596
H-103A	9018	1328-1329	313597
H-104A	9018	1330-1331	313598
H-105A	9018	1332-1333	313599
H-106A	9018	1334-1335	313600

RECEIVED
 MANAGEMENT
 20 11 11
 ARIZONA
 STATE OFFICE
 PHOENIX, ARIZONA

ENTERED BY COMPUTER
 Date 9/30/03

H-107A	9018	1336-1337	313601
H-108A	9018	1338-1339	313602
H-109A	9018	1340-1341	313603
H-110A	9018	1342-1243	313604
H-111A	9018	1344-1345	313605
H-112A	9018	1346-1347	313606
H-113A	9018	1348-1349	313607
H-114A	9018	1350-1351	313608
H-115A	9018	1352-1353	313609
H-116A	9018	1354-1355	313610
H-117A	9018	1356-1358	313611
H-118A	9018	1358-1359	313612
H-119A	9018	1360-1361	313613
H-120A	9018	1362-1363	313614
H-121A	9018	1364-1365	313615
H-122A	9018	1366-1367	313616
H-123A	9018	1368-1369	313617
H-124A	9018	1370-1371	313618
H-125A	9018	1372-1373	313619
H-126A	9018	1374-1375	313620
H-127A	9018	1376-1377	313621
H-128A	9018	1378-1379	313622
H-129A	9018	1380-1381	313623
H-130A	9018	1382-1383	313624
H-131A	9018	1384-1385	313625
H-132A	9018	1386-1387	313626
H-133A	9018	1388-1389	313627
H-134A	9018	1390-1391	313628
H-135A	9018	1392-1393	313629
H-136A	9018	1394-1395	313630
H-137A	9018	1396-1397	313631
H-138A	9018	1398-1399	313632
H-139A	9018	1400-1401	313633
H-140A	9018	1402-1403	313634
H-141A	9018	1404-1405	313635
H-142A	9018	1406-1407	313636
H-143A	9018	1408-1409	313637
H-144A	9018	1410-1411	313638
H-145A	9018	1412-1413	313639
H-146A	9018	1414-1415	313640
H-147A	9018	1416-1417	313641
H-148A	9018	1418-1419	313642
H-149A	9018	1420-1421	313643

H-150A	9018	1422-1423	313644
H-151A	9018	1424-1425	313645
H-152A	9018	1426-1427	313646
H-153A	9018	1428-1429	313647
H-154A	9018	1430-1431	313648
H-155A	9018	1432-1433	313649
H-156A	9018	1434-1435	313650
H-157A	9018	1436-1437	313651
H-158A	9018	1438-1439	313652
H-159A	9018	1440-1441	313653
H-160A	9018	1442-1443	313654
H-161A	9018	1444-1445	313655
H-162A	9018	1446-1447	313656
H-163A	9018	1448-1449	313657
H-164A	9018	1450-1451	313658
H-165A	9018	1452-1453	313659
H-166A	9018	1454-1455	313660
H-167A	9018	1456-1457	313661
H-168A	9018	1458-1459	313662
H-169A	9018	1460-1461	313663
H-170A	9018	1462-1463	313664
H-171A	9018	1464-1465	313665
H-177A	9018	1476-1477	313671
H-178A	9018	1478-1479	313672
H-179A	9018	1480-1481	313673
H-180A	9018	1482-1483	313674
H-181A	9018	1484-1485	313675
H-182A	9018	1486-1487	313676
H-183A	9018	1488-1489	313677
H-187A	9018	1490-1491	313678
H-188A	9018	1492-1493	313679
H-189A	9018	1494-1495	313680
H-190A	9018	1496-1497	313681
H-191A	9018	1498-1499	313682
H-192A	9018	1500-1501	313683
H-194A	9018	1502-1503	313684
H-195A	9018	1504-1505	313685
H-196A	9018	1506-1507	313686
H-197A	9018	1508-1509	313687
H-198A	9018	1510-1511	313688
H-199A	9018	1512-1513	313689
Hope 201	9792	2826-2827	330891
Hope 201A	9922	1016	330892

ENTERED BY COMPUTER
Butz 9/30/03

ARIZONA
 STATE OFFICE
 PHOENIX, ARIZONA

SEP 23 4 11 4

RECEIVED
 BUREAU OF
 LAND MANAGEMENT

16

Hope 202	9792	2830-2831	330893
Hope 203	9792	2832-2833	330894
Hope 204	9792	2834-2835	330895
Hope 205	9792	2836-2837	330896
Hope 206	9792	2838-2839	330897
Hope 207	9792	2840-2841	330898
Hope 208	9792	2842-2843	330899
Hope 209	9792	2844-2845	330900
Hope 210	9792	2846-2847	330901
Hope 211	9792	2848-2849	330902
Hope 212	9792	2850-2851	330903
Hope 213	9792	2852-2853	330904
Hope 214	9792	2854-2855	330905
Hope 215	9792	2856-2857	330906
Hope 216	9792	2858-2859	330907
Hope 222	9797	2864-2865	330910
Hope 223	9797	2866-2867	330911
Hope 224	9797	2868-2869	330912
Hope 225	9797	2870-2871	330913
Hope 226A	9865	1328-1329	330914
Hope 227A	9865	1330-1331	330915
Hope 228A	9865	1332-1333	330916
Hope 229A	9865	1334-1335	330917
Hope 230	9797	2880-2881	330918
Hope 231	9797	2882-2883	330919
Hope 232	9797	2884-2885	330920
Hope 233	9797	2886-2887	330921
Hope 234	9797	2888-2889	330922
Hope 235	9797	2890-2891	330923
Hope 236	9797	2892-2893	330924
Hope 237	9797	2894-2895	330925
Hope 238	9797	2896-2897	330926
Hope 239	9797	2898-2899	330927
Hope 240	9797	2900-2901	330928
Hope 241	9797	2902-2903	330929
Hope 242	9797	2904-2905	330930
Hope 243	9797	2906-2907	330931
Hope 244	9797	2908-2909	330932
Hope 245	9797	2910-2911	330933
Hope 246	9797	2912-2913	330934
Hope 250	9797	2914-2915	330935
Hope 251	9797	2916-2917	330936
Hope 252	9797	2918-2919	330937

45

Hope 253	9797	2920-2921	330938
Hope 254	9797	2922-2923	330939
Hope 255	9797	2924-2925	330940
Hope 256	9797	2926-2927	330941
Hope 257	9797	2928-2929	330942
Elk 47 Relocated	9797	2930-2931	330943
H-172B Relocated	9865	1336-1337	331308
H-173B Relocated	9865	1338-1339	331309
H-174B Relocated	9865	1340-1341	331310
H-175B Relocated	9865	1342-1343	331311
H-176B Relocated	9865	1344-1345	331312

All of said claims are located in Sections 1, 2, 11, 12, 13, 14, 24, 25, and 36, Township 18 South, Range 15 East; Sections 5, 6, 7, 8, 9, 16, 17, 18, 19, 20, 21, 28, 29, 30, 31, 32 and 33, Township 18 South, Range 16 East; Sections 4, 5, 6, 7, 8, and 9, Township 19 South, Range 16 East; and Sections 1 and 2, Township 19 South, Range 15 East; G&SRB&M

850 claims @ \$100/each = \$85,000.00

FROM THE
 DIRECTOR OF
 LAND MANAGEMENT
 ARIZONA
 STATE OFFICE
 PHOENIX, ARIZONA
 JUNE 29 4 11 P.

ENTERED IN COMPUTER
File 9/30/03

**United States Department of the Interior
Bureau of Land Management**

BUSINESS & SUPPORT SVCS DIV
222 N CENTRAL AVE
PHOENIX, AZ 85004 -2203
Phone: (602) 417-9200

Receipt

No: 737918

Transaction #: 767435

Date of Transaction: 08/25/2003

CUSTOMER: ASARCO
PO BOX 5747
TUCSON, AZ 85703

LINE #	QTY	DESCRIPTION	REMARKS	UNIT PRICE	TOTAL
1	1.00	LOCATABLE MINERALS / MINING CLAIMS-NOT NEW-UNADJUD, ONE AUTH NO. ONLY / MINING CLAIM MONEY RECEIVED (455) CASES: AMC2199/\$91200.00	MAINT 2004 (912)	- n/a -	91200.00

TOTAL: \$91,200.00

PAYMENT INFORMATION

1	AMOUNT: \$91,200.00	POSTMARKED: 08/22/2003
	TYPE: CHECK	RECEIVED: 08/25/2003
	CHECK NO: 0000073438	
	NAME: ASARCO	
	PO BOX 5747	
	TUCSON AZ 85703	

REMARKS

This receipt was generated by the automated BLM Collections and Billing System and is a paper representation of a portion of the official electronic record contained therein.

Receipt No. 541735

LEAD FILE #'S

AMC
303950

Trans No. 566295

AMC 2194; AMC 13284; AMC 14972;

AMC 74390; AMC 75181; AMC 15002; AMC 25210; AMC 27423;

AMC 99789; AMC 95314; AMC 28871; AMC 35995; AMC 46740

AMC 47449; AMC 62735; AMC 64123; AMC 66803

* see below

AMC Number	Code	Amount
2198-2204	482	700-
2211		100-
13284		100-
13286		100-
13288-13319		3200-
14972-14982		1100-
14984-14989		600-
15002-15033		3200-
25210-25238		2900-
25243-25265		2300-
25268-25312		4500-
25349		100-
25351		100-
25353		100-
25355		100-
25357	482	100-
TOTAL:		519300

AMC Number	Code	Amount
25359	482	100-
25361		100-
25363		100-
25365		100-
25367		100-
25369		100-
25371		100-
25373		100-
25375		100-
25377		100-
25379-25390		1200-
25662		100-
25664		100-
25666		100-
25668		100-
25670	482	100-
TOTAL:		52700

Date of Doc 8/15/2002

Date Entered: 10/1/2002 Re

Date of Rec't 8/16/2002

Date Verified: 11/5/02 TK

Amount Rec'd \$85,000.00

Sent to Accts: _____

Amount Earned \$85,000.00

Date Earned: _____

- 480 POL
- 481 NOI
- 482 MAINT
- 396 TRANS
- 635 AMEND

NOTES:

* AMC 117279; AMC 129394
AMC 303950; AMC 313532
 AMC 330891; AMC 331308

PAGE 1

Receipt No. 541735

Trans No. 566295

LEAD FILE #'S _____

AMC Number	Code	Amount
25692-25712	482	2100-
25714		100-
25716		100-
25718		100-
25720		100-
25722-25741		2000-
27423-27428		600-
27451-27453		300-
27455		100-
27457		100-
27459		100-
27461		100-
27465-27476		1200-
27478		100-
27480		100-
27482		100-
TOTAL:		\$7300-

AMC Number	Code	Amount
27513-27532	482	2000
28871		100
36021		100
36025-36032		800
36034		100
36036-36063		2800
36065-36070		600
36073-36078		600
36081-36084		400
36086-36119		3400
36121-36138		1800
46740-46742		300
46746		100
46756-46764		900
46768-46791		2400
46794	482	100
TOTAL:		\$16500

Date of Doc 8/15/2002

Date of Rec't 8/16/2002

Amount Rec'd _____

Amount Earned _____

Date Entered: 10/1/2002 RE

Date Verified: 11/5/02 TK

Sent to Accts: _____

Date Earned: _____

- 480 POL
- 481 NOI
- 482 MAINT
- 396 TRANS
- 635 AMEND

NOTES:

PAGE 2

Receipt No. 541735

LEAD FILE #'S _____

Trans No. 566295

AMC Number	Code	Amount
46796	482	100-
46800-46815	}	1600-
47482-47491		1000-
47512-47527		1600-
62785-62787		300-
64123-64126		400-
64131		100-
64133-64138		600-
66835-66838		400-
74390-74418		2900-
75181-75186		600-
95315		100-
99789-99823		3500-
117293-117301		900-
117304-117306		300-
129394	482	100-
TOTAL:		\$14,500

AMC Number	Code	Amount
303950-303987	482	3800
313532-313665		13400
313671-313689		1900
330891-330907		1700
330910-330943		3400
331308-331312		500
TOTAL:		\$24,700

Date of Doc 8/15/2002

Date Entered: 10/1/2002 RE

Date of Rec't 8/16/2002

Date Verified: 11/5/02 JK

Amount Rec'd _____

Sent to Accts: _____

Amount Earned _____

Date Earned: _____

- 480 POL
- 481 NOI
- 482 MAINT
- 396 TRANS
- 635 AMEND

NOTES:

PAGE 3

ASARCO

Copper Operations
Tucson Office

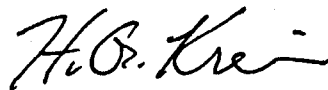
July 3, 2002

Mining Claims Section
Arizona State Office
Bureau of Land Management
222 North Central Avenue
Phoenix, AZ 85004-2203

RECEIVED
STATE OFFICE
2002 AUG 15 P 4:02
PIMA COUNTY, ARIZONA

Pima County, Rosemont Project
Notice of Intent to Hold and
Payment of Annual Claim Maintenance Fee

This will serve as notice that ASARCO Incorporated, whose address for purposes of this filing is P. O. Box 5747, Tucson, Arizona 85703-0747, intends to hold the mining claims and/or mill sites described in Exhibit A attached hereto for the assessment year ending at 12 o'clock, noon, on September 1, 2003, by payment of the annual claim maintenance fee of \$100 per claim or site. Payment of such amount is made herewith for such assessment year for each of the claims and sites the name and BLM serial number of which, and the book and page or index number of recording of the location notice in the official records of Pima County, Arizona, of which are set forth in Exhibit A attached hereto and by this reference incorporated herein. Enclosed for payment of annual claim maintenance fees is ASARCO Incorporated's check to cover the amount shown on the bottom of Exhibit A.



Henry G. Kreis
Agent for ASARCO Incorporated
Telephone: (520) 798-7717

State of Arizona)
) ss.
County of Pima)

The foregoing instrument was acknowledged before me on the 3rd day of July, 2002, by Henry G. Kreis, as agent for ASARCO Incorporated, a New Jersey corporation, on behalf of the corporation.


Barbara R. Watts, Notary Public

My Commission Expires May 10, 2006.



Notary Public State of Arizona
Pima County
Barbara R Watts
Expires May 10, 2006

850
llh

11/15/02
VERIFIED

EXHIBIT A
TO NOTICE OF INTENT TO HOLD AND
PAYMENT OF ANNUAL CLAIM MAINTENANCE FEE

The following contiguous group of unpatented mining claims are situated in the Helvetia Mining District, Pima County, Arizona. The Location Notices of which are of record in the office of the County Recorder of Pima County, Arizona, and the Bureau of Land Management serial numbers are filed at Phoenix, Arizona.

Name of Claim	Book	Page Nos.	BLM Serial No.
York Fraction	2022	340	2198
York Fraction/Amended	5436	80	
Travis #1	1983	253	2199
Travis #1/Second Amended	5436	806	
Jim	995	391	2200
Jim/Amended	5436	802	
Isle Royal Fraction	2054	188	2201
Isle Royal Fraction/Amended	5436	808	
Indian Club Fraction	2054	187	2202
Indian Club Fraction/Amended	5436	809	
Pilot Fraction	2051	261	2203
Pilot Fraction/Amended	5436	810	
A.O.T. Fraction	2054	186	2204
A.O.T. Fraction/Amended	5436	811	
Malachite Fraction	2110	263	2211
Malachite Fraction/Amended	5436	807	
MAX 121 B/Relocation	5609	574	13284
MAX 123 B/Relocation	5609	576	13286
MAX 125 B/Relocation	5609	578	13288
MAX 126 B/Relocation	5609	579	13289
MAX 127 B/Relocation	5609	580	13290
MAX 128 B/Relocation	5609	581	13291
MAX 129 B/Relocation	5609	582	13292
MAX 129 B/Amended	6126	1202-1203	
MAX 130 B/Relocation	5609	583	13293
MAX 131 B/Relocation	5609	584	13294
MAX 132 B/Relocation	5609	585	13295
MAX 133 B/Relocation	5609	586	13296
MAX 134 B/Relocation	5609	587	13297
MAX 135 B/Relocation	5609	588	13298
MAX 136 B/Relocation	5609	589	13299

ENTERED IN COMPUTER
 RE 10/1/2002

RECEIVED
 COUNTY RECORDER'S OFFICE
 PIMA COUNTY, ARIZONA
 2002 AUG 15 P 4: 03

22

Name of Claim	Book	Page Nos.	BLM Serial No.
MAX 137 B/Relocation	5609	590	13300
MAX 138 B/Relocation	5609	591	13301
MAX 139 B/Relocation	5609	592	13302
MAX 140 B/Relocation	5609	593	13303
MAX 141 B/Relocation	5609	594	13304
MAX 142 B/Relocation	5609	595	13305
MAX 143 B/Relocation	5609	596	13306
MAX 144 B/Relocation	5609	597	13307
MAX 145 B/Relocation	5609	598	13308
MAX 146 B/Relocation	5609	599	13309
MAX 147 B/Relocation	5609	600	13310
MAX 148 B/Relocation	5609	601	13311
MAX 149 B/Relocation	5609	602	13312
MAX 150 B/Relocation	5609	603	13313
MAX 150 B/Amended	7073	604-605	
MAX 151 B/Relocation	5609	604	13314
MAX 152 B/Relocaton	5609	605	13315
MAX 152 B/Amended	7073	606-607	
MAX 153 B/Relocation	5609	606	13316
MAX 154 B/Relocation	5609	607	13317
MAX 154 B/Amended	7073	608-609	
MAX 155 B/Relocation	5609	608	13318
MAX 156 B/Relocation	5609	609	13319
MAX 156 B/Amended	7073	610-611	
Rosalind	314	120	14972
Rosalind/Amended	1062	539	
Michael M.	314	117	14973
Michael M./Amended	1062	540	
Lydia J.	314	119	14974
Lydia J./Amended	1062	541	
Ida D.	314	118	14975
Ida D./Amended	1062	542	
D & D #1	759	202	14976
D & D #1/Amended	1062	543	
D & D #2	759	201	14977
D & D II/Amended	1062	544	
El Frijoli	300	277	14978
Frijoli/Amended	1062	545	
Frijoli II	1062	546	14979
Frijoli III	1062	547	14980
Frijoli IV	1062	548	14981
Frijoli V	1062	549	14982
Frijoli VII	1062	551	14984
Frijoli VIII	1062	552	14985
Frijoli IX	1062	553	14986

ENTERED IN COMPUTER
RE 10/1/2002

OFFICE OF THE
SOLICITOR GENERAL
PHOENIX, ARIZONA

2002 AUG 15 P 4: 03

RECEIVED
OFFICE OF THE
SOLICITOR GENERAL

34

Name of Claim	Book	Page Nos.	BLM Serial No.
Frijoli X	1070	494	14987
Frijoli XI	1454	349	14988
Frijoli XI Extension	1454	350	14989
Deering Springs No. 2 A/Relocation	5636	741	15002
Deering Springs No. 4 A/Relocation	5636	742	15003
Deering Springs No. 6 A/Relocation	5636	743	15004
Deering Springs No. 8 A/Relocation	5636	744	15005
Deering Springs No. 10 A/Relocation	5636	745	15006
Deering Springs No. 12 A/Relocation	5636	746	15007
Deering springs No. 14 A/Relocation	5636	747	15008
Deering Springs No. 15 A/Relocation	5636	748	15009
Deering Springs No. 16 A/Relocaton	5636	749	15010
Deering Springs No. 17 A/Relocation	5636	750	15011
Deering Springs No. 17 A/Amended	6126	1204-1205	
Deering Springs No. 21 A/Relocation	5636	751	15012
Deering Springs No. 22 A/Relocation	5636	752	15013
Deering Springs No. 23 A/Relocation	5636	753	15014
Deering Springs No. 24 A/Relocation	5636	754	15015
Deering Springs No. 25 A/Relocation	5636	755	15016
Deering Springs No. 26 A/Relocation	5636	756	15017
Deering Springs No. 27 A/Relocation	5636	757	15018
Deering Springs No. 28 A/Relocation	5636	758	15019
Deering Springs No. 28 A/Amended	6126	1206-1207	
Deering Springs No. 29 A/Relocation	5636	759	15020
Deering Springs No. 30 A/Relocation	5636	760	15021
Deering Springs No. 31 A/Relocation	5636	761	15022
Deering Springs No. 32 A/Relocation	5636	762	15023
Deering Springs No. 33 A/Relocation	5636	763	15024
Deering Springs No. 34 A/Relocation	5636	764	15025
Deering Springs No. 35 A/Relocation	5636	765	15026
Deering Springs No. 36 A/Relocation	5636	766	15027
Deering Springs No. 37 A/Relocation	5636	767	15028
Deering Springs No. 38 A/Relocation	5636	768	15029
Deering Springs No. 39 A/Relocation	5636	769	15030
Deering Springs No. 42 A/Relocation	5636	770	15031
Deering Springs No. 51 A/Relocation	5636	771	15032
Deering Springs No. 52 A/Relocation	5636	772	15033
Kid 1	3368	529	25210
Kid 2	3368	530	25211
Kid 3	3368	531	25212
Kid 4	3368	532	25213
Kid 5	3368	533	25214
Kid 6	3368	534	25215
Kid 7	3368	535	25216
Kid 8	3368	537	25217

ENTERED IN COMPUTER
RE 10/1/2002

RECEIVED
BLM STATE OFFICE
2002 AUG 15 P 4: 03

4/3

Name of Claim	Book	Page Nos.	BLM Serial No.
Kid 9	3368	536	25218
Kid 10	3368	538	25219
Kid 11	3368	539	25220
Kid 12	3368	540	25221
Kid 13	3368	541	25222
Kid 14	3368	542	25223
Kid 15	3368	543	25224
Kid 16	3368	544	25225
Kid 17	3368	545	25226
Kid 18	3368	546	25227
Kid 19	3368	547	25228
Kid 20	3368	548	25229
Kid 21	3368	549	25230
Kid 22	3368	550	25231
Kid 23	3368	551	25232
Kid 24	3368	552	25233
Kid 25	3368	553	25234
Kid 26	3368	554	25235
Kid 27	3368	555	25236
Kid 28	3368	556	25237
Kid 29	3368	557	25238
Kid 29/Amended	6216	1001-1002	
Kid 34	3368	562	25243
Kid 35	3368	563	25244
Kid 36	3368	564	25245
Kid 37	3368	565	25246
Kid 38	3368	566	25247
Kid 39	3368	567	25248
Kid 40	3368	568	25249
Kid 41	3368	569	25250
Kid 42	3368	570	25251
Kid 43	3368	571	25252
Kid 44	3368	572	25253
Kid 45	3368	573	25254
Kid 46	3368	574	25255
Kid 46/Amended	6216	1003-1004	
Kid 47	3368	575	25256
Kid 47/Amended	6216	1005-1006	
Wasp 52	3786	52	25257
Wasp 52/Amended	6216	955-956	
Wasp 53	3786	53	25258
Wasp 53/Amended	6216	957-958	
Wasp 54	3786	54	25259
Wasp 55	3786	55	25260
Wasp 56	3786	56	25261

ENTERED IN COMPUTER
RE 10/1/2002

NOV 15 15 P 4: 03
BLM ARIZONA
RECEIVED
OFFICE

40

Name of Claim	Book	Page Nos.	BLM Serial No.
Wasp 57	3786	57	25262
Wasp 58	3786	58	25263
Wasp 58/Amended	3842	133	
Wasp 60	3786	59	25264
Wasp 60/Amended	6216	959-960	
Wasp 61	3786	60	25265
Wasp 61/Amended	6216	961-962	
Wasp 101	3786	63	25268
Wasp 102	3786	64	25269
Wasp 103	3786	65	25270
Wasp 104	3786	66	25271
Wasp 105	3786	67	25272
Wasp 106	3786	68	25273
Wasp 107	3786	69	25274
Wasp 111	3786	70	25275
Wasp 112	3786	71	25276
Wasp 113	3786	72	25277
Wasp 114	3786	73	25278
Wasp 115	3786	74	25279
Wasp 116	3786	75	25280
Wasp 117	3786	76	25281
Wasp 118	3786	77	25282
Wasp 119	3786	78	25283
Wasp 120	3786	79	25284
Wasp 121	3786	80	25285
Wasp 122	3786	81	25286
Wasp 123	3786	82	25287
Wasp 124	3786	83	25288
Wasp 125	3786	84	25289
Wasp 126	3786	85	25290
Wasp 127	3786	86	25291
Wasp 128	3786	87	25292
Wasp 129	3786	88	25293
Wasp 130	3786	89	25294
Wasp 201	3786	90	25295
Wasp 202	3786	91	25296
Wasp 203	3786	92	25297
Wasp 204	3786	93	25298
Wasp 205	3786	94	25299
Wasp 206	3786	95	25300
Wasp 207	3786	96	25301
Wasp 208	3786	97	25302
Wasp 209	3786	98	25303
Wasp 210	3786	99	25304
Wasp 211	3786	100	25305

ENTERED IN COMPUTER
RS 10/11/2002

RECEIVED
BUREAU OF LAND MANAGEMENT
MONTANA
AUG 15 P 14: 03
FIELD OFFICE

42

Name of Claim	Book	Page Nos.	BLM Serial No.
Wasp 212	3786	101	25306
Wasp 213	3786	102	25307
Wasp 214	3786	103	25308
Wasp 215	3786	104	25309
Wasp 216	3786	105	25310
Wasp 217	3786	106	25311
Wasp 218	3786	107	25312
Wasp 313	3786	144	25349
Wasp 315	3786	146	25351
Wasp 317	3786	148	25353
Wasp 319	3786	150	25355
Wasp 319/Amended	6216	975-976	
Wasp 321	3786	152	25357
Wasp 321/Amended	6216	977-978	
Wasp 323	3786	154	25359
Wasp 323/Amended	6216	979-980	
Wasp 325	3786	156	25361
Wasp 325/Amended	6216	981-982	
Wasp 327	3786	158	25363
Wasp 327/Amended	6116	983-984	
Wasp 329	3786	160	25365
Wasp 329/Amended	6216	985-986	
Wasp 331	3786	162	25367
Wasp 331/Amended	6216	987-988	
Wasp 333	3786	164	25369
Wasp 333/Amended	6216	989-990	
Wasp 335	3786	166	25371
Wasp 335/Amended	6216	991-992	
Wasp 337	3786	168	25373
Wasp 337/Amended	6216	993-994	
Wasp 339	3786	170	25375
Wasp 339/Amended	6216	995-996	
Wasp 341	3786	172	25377
Wasp 343	3786	174	25379
Wasp 344	3786	175	25380
Wasp 345	3786	176	25381
Wasp 346	3786	177	25382
Wasp 347	3786	178	25383
Wasp 348	3786	179	25384
Wasp 349	3786	180	25385
Wasp 350	3786	181	25386
Wasp 351	3786	182	25387
Wasp 352	3786	183	25388
Wasp 353	3786	184	25389
Wasp 354	3786	185	25390

39

ENTERED IN COMPUTER
RE 10/1/2002

ARIZONA

NOV 15 P 4: 03

RECEIVED
OFFICE

Name of Claim	Book	Page Nos.	BLM Serial No.
Max 41	4792	584	25662
Max 43	4792	586	25664
Max 45	4792	588	25666
Max 47	4792	590	25668
Max 49	4792	592	25670
Max 71	4792	614	25692
Max 72	4792	615	25693
Max 73	4792	616	25694
Max 74	4792	617	25695
Max 75	4792	618	25696
Max 76	4792	619	25697
Max 77	4792	620	25698
Max 78	4792	621	25699
Max 79	4792	622	25700
Max 80	4792	623	25701
Max 81	4792	624	25702
Max 82	4792	625	25703
Max 83	4792	626	25704
Max 84	4792	627	25705
Max 85	4792	628	25706
Max 86	4792	629	25707
Max 87	4792	630	25708
Max 88	4792	631	25709
Max 89	4792	632	25710
Max 90	4792	633	25711
Max 91	4792	634	25712
Max 93	4792	636	25714
Max 95	4792	638	25716
Max 97	4792	640	25718
Max 99	4792	642	25720
Max 101	4792	644	25722
Max 102	4792	645	25723
Max 103	4792	646	25724
Max 104	4792	647	25725
Max 105	4792	648	25726
Max 106	4792	649	25727
Max 107	4792	650	25728
Max 108	4792	651	25729
Max 109	4792	652	25730
Max 110	4792	653	25731
Max 111	4792	654	25732
Max 112	4792	655	25733
Max 113	4792	656	25734
Max 114	4792	657	25735
Max 115	4792	658	25736

ENTERED IN COMPUTER

R2 6/1/2002

TRIN, ARIZONA

AUG 15 P 4: 03

RECEIVED
LAND OFFICE

45

Name of Claim	Book	Page Nos.	BLM Serial No.
Max 116	4792	659	25737
Max 117	4792	660	25738
Max 118	4792	661	25739
Max 119	4792	662	25740
Max 120	4792	663	25741
Eik 1	3368	576	27423
Eik 2	3368	577	27424
Eik 3	3368	578	27425
Eik 4	3368	579	27426
Eik 5	3368	580	27427
Eik 6	3368	581	27428
Eik 35	3368	610	27451
Eik 35/Amended	6121	1273-1274	
Eik 36	3368	611	27452
Eik 37	3368	612	27453
Eik 39	3368	614	27455
Eik 41	3368	616	27457
Eik 43	3368	618	27459
Eik 45	3368	620	27461
Eik 70	3368	645	27465
Eik 71	3368	646	27466
Eik 72	3368	647	27467
Eik 73	3368	648	27468
Eik 74	3368	649	27469
Eik 75	3368	650	27470
Eik 76	3368	651	27471
Eik 77	3368	652	27472
Eik 78	3368	653	27473
Eik 79	3368	654	27474
Eik 80	3368	655	27475
Eik 81	3368	656	27476
Eik 83	3368	658	27478
Eik 85	3368	660	27480
Eik 87	3368	662	27482
Alpine #5	2221	495	27513
Alpine #5/Amended	6121	1283-1284	
Alpine #6	2221	496	27514
Alpine #6/Amended	6121	1285-1286	
Alpine #7	2221	497	27515
Alpine #7/Amended	6121	1287-1288	
Alpine #8	2221	498	27516
Alpine #8/Amended	6121	1289-1290	
Alpine #9	2221	499	27517
Alpine #9/Amended	6121	1291-1292	
Alpine #10	2221	500	27518

ENTERED IN COMPUTER
RE 10/11/2002

PHOENIX, ARIZONA

2002 AUG 15 P 4: 03

RECEIVED
CLAIMS SERVICE OFFICE

39

Name of Claim	Book	Page Nos.	BLM Serial No.
Alpine #10/Amended	6121	1293-1294	
Alpine #11	2221	501	27519
Alpine #11/Amended	6121	1295-1296	
Alpine #12	2221	502	27520
Alpine #12/Amended	6121	1297-1298	
Alpine #13	2221	503	27521
Alpine #14	2221	504	27522
Alpine #15	2221	505	27523
Alpine #16	2221	506	27524
Alpine #17	2221	507	27525
Alpine #18	2221	508	27526
Alpine #19	2230	138	27527
Alpine #20	2230	139	27528
Alpine #21	2230	140	27529
Alpine #22	2230	141	27530
Alpine #23	2230	142	27531
Alpine #24	2230	143	27532
Santa Rita Wedge	5901	1379	28871
Buzzard No. 5	2089	294	36021
Shadow #4	2827	66	36025
John 1	3934	508	36026
John 2	3934	509	36027
Flying Dutchman No. 2	2089	295	36028
Flying Dutchman No. 3	2089	296	36029
Flying Dutchman No. 4	2089	297	36030
Flying Dutchman No. 5	2089	298	36031
Flying Dutchman No. 6	2089	299	36032
Flying Dutchman No. 6/Amended	6121	1267-1268	
Black Bess No. 2	2089	290	36034
K.W.L.	2078	442	36036
G.E.J.	2078	443	36037
R.F.E.	2078	444	36038
R.C.M.	2078	445	36039
Sycamore #1	2078	445	36040
Sycamore #2	2078	447	36041
Sycamore #3	2078	448	36042
Sycamore #4	2078	449	36043
Sycamore #4/Amended	6121	1299-1300	
Sycamore #5	2078	450	36044
Sycamore #5/Amended	6121	1301-1302	
Sycamore #6	2078	451	36045
Sycamore #6/Amended	6121	1303-1304	
Sycamore #7	2078	452	36046
Sycamore #7/Amended	6121	1305-1306	
Sycamore #8	2078	453	36047

37

ENTERED IN COMPUTER
RE 10/11/2002

RECEIVED
BLM FIELD OFFICE
TULSA AUG 15 P 4: 03
TULSA, ARIZONA

Name of Claim	Book	Page Nos.	BLM Serial No.
Sycamore #8/Amended	6121	1307-1308	
Sycamore #9	2078	454	36048
Sycamore #10	2078	455	36049
Sycamore #11	2078	456	36050
Sycamore #12	2078	457	36051
Naragansett Extension #1	937	372	36052
Naragansett Extension #2	937	373	36053
Naragansett Extension #3	937	374	36054
Naragansett Extension #4	937	375	36055
Naragansett Extension #5	937	376	36056
Naragansett Extension #6	937	377	36057
Naragansett Extension #7	937	378	36058
Naragansett Extension #8	937	379	36059
Naragansett Extension #9	2020	358	36060
Schwab Extension #1 North	1271	92	36061
Rocky 1	3726	117	36062
Amole No. 2	2051	262	36063
Falls No. 3	2110	267	36065
Falls No. 4	2110	268	36066
Perry No. 1	2112	11	36067
Perry #2	2112	12	36068
Perry #3	2112	13	36069
Perry #4	2112	14	36070
Perry #7	2112	17	36073
Perry #8	2112	18	36074
Perry #9	2112	19	36075
Perry #10	2112	20	36076
Perry #11	2112	21	36077
Perry #12	2112	22	36078
Perry #15	2112	25	36081
Perry #15/Amended	2139	441	
Perry #16	2112	26	36082
Perry #17	2112	27	36083
Perry #18	2112	28	36084
Perry #18/Amended	2139	442	
Gunsite 1-A	1980	353	36086
Gunsite No. 2	1941	339	36087
Gunsite No. 2/Amended	1980	354	
Gunsite No. 3	1941	340	36088
Gunsite No. 4	1941	341	36089
Gunsite 5A	2022	341	36090
Gunsite 6-B	2110	264	36091
Gunsite No. 7	1941	344	36092
Gunsite 7A	2411	174	36093
Gunsite No. 8	1941	345	36094

ENTERED IN COMPUTER
RE 10/1/2002

RECEIVED
FEDERAL BUREAU OF SURVEY
ARIZONA

2002 AUG 15 P 4: 03

RECEIVED
STATE OFFICE

41

Name of Claim	Book	Page Nos.	BLM Serial No.
Gunsite No. 9	1941	346	36095
Gunsite No. 10	1941	347	36096
Gunsite No. 11	1941	348	36097
Gunsite No. 12	1941	349	36098
Gunsite No. 13	1941	350	36099
Gunsite No. 14	1941	351	36100
Gunsite No. 15	1941	352	36101
Gunsite No. 16	1941	353	36102
Gunsite No. 17	1941	354	36103
Gunsite No. 18	1941	355	36104
Gunsite No. 19	1941	356	36105
Gunsite No. 20	1941	357	36106
Gunsite No. 21	1941	358	36107
Gunsite No. 22	1941	359	36108
Gunsight No. 23	1941	359	36109
Gunsight No. 23/Amended	2022	343	
Gunsite No. 24	1943	14	36110
Gunsite No. 24/Amended	1980	355	
Gunsite No. 25	1943	15	36111
Gunsite No. 26	1943	16	36112
Gunsite No. 27	1943	13	36113
Gunsight No. 28	1967	325	36114
Gunsight No. 29	1967	326	36115
Gunsight No. 30	1967	327	36116
Gunsight No. 31	1967	328	36117
Gunsight No. 32	1967	329	36118
Gunsight No. 33	1967	330	36119
Gunsight No. 35	1967	332	36121
Gunsight No. 36	1967	333	36122
Gunsight No. 37	1967	334	36123
Gunsight No. 38	1967	335	36124
Gunsight No. 39	1967	336	36125
Gunsight No. 40	1967	337	36126
Gunsight No. 41	1967	338	36127
Gunsight No. 42	1967	339	36128
Gunsight No. 43	1967	340	36129
Gunsight 44	1994	152	36130
Gunsight 44/Amended	6420	1007-1008	
Gunsight #45	1994	153	36131
Gunsight #45/Amended	6420	1009-1010	
Gunsight #46	1994	154	36132
Gunsight #47	1994	155	36133
Gunsight #48	1994	156	36134
Gunsight #49	1994	157	36135
Gunsight #50	1994	158	36136

ENTERED IN COMPUTER
RE 10/1/2002

RECEIVED
BLM, ARIZONA

2002 AUG 15 P 4: 03

RECEIVED
BLM, ARIZONA OFFICE

41

Name of Claim	Book	Page Nos.	BLM Serial No.
Gunsight #50/Amended	2078	464	
Williams Folly	5406	878	36137
Williams Folly #2	5406	879	36138
Santa Rita #1	2148	520	46740
Santa Rita #2	2148	521	46741
Santa Rita #3	2148	522	46742
Santa Rita #7	2148	526	46746
Santa Rita #17	2148	536	46756
Santa Rita #18	2148	537	46757
Santa Rita #19	2148	538	46758
Santa Rita #20	2148	539	46759
Santa Rita #21	2148	540	46760
Santa Rita #22	2148	541	46761
Santa Rita #23	2148	542	46762
Santa Rita #24	2148	543	46763
Santa Rita #25	2148	544	46764
Santa Rita #29	2148	548	46768
Santa Rita #30	2148	549	46769
Santa Rita #31	2148	550	46770
Catalina #1	2148	518	46771
Catalina #2	2148	517	46772
Catalina #3	2148	516	46773
Catalina #4	2148	515	46774
Catalina #5A	2170	437	46775
Catalina #6A	2170	435	46776
Catalina #7	2148	512	46777
Catalina #8	2148	511	46778
Fred Bennett	936	425	46779
Fred Bennett	712	107	46780
Fred Bennett/Amended	2110	262	
Rosemont #9	936	424	46781
Rosemont #9/Amended	2078	466	
Rosemont #11	936	420	46782
Rosemont #11-A	2078	458	46783
Rosemont #12	936	431	46784
Rosemont #12/Amended	2078	467	
Rosemont #13	936	434	46785
Rosemont #13/Amended	2078	468	
Rosemont #15	936	429	46786
Rosemont #15/Amended	2078	469	
Rosemont #16	936	430	46787
Rosemont # 16/Amended	2078	470	
Rosemont #17	936	432	46788
Rosemont #17/Amended	2078	471	
Rosemont #18	936	433	46789

ENTERED IN COMPUTER

RE 10/1/2002

BUREAU OF LAND MANAGEMENT
RICHMOND, ARIZONA

2002 AUG 15 P 4: 03

RECEIVED
BUREAU OF LAND MANAGEMENT OFFICE

37

Name of Claim	Book	Page Nos.	BLM Serial No.
Rosemont #18/Amended	2078	472	
Rosemont #21	964	202	46790
Rosemont #21/Amended	2078	473	
Fred Bennett Fraction	2022	338	46791
Last Chance No. 3/Relocation	2929	209	46794
Cave	NN	555	46796
Strip	821	391	46800
Cuba Fraction	2022	342	46801
Patrick Henry Fraction/Relocaton	3486	103	46802
R. G. Ingersoll Fraction	2110	265	46803
Daylight Fraction	2110	266	46804
Travis #2	1983	254	46805
Travis #2/Amended	2078	465	
Travis #3	1983	255	46806
Travis #4	1983	256	46807
Travis #4/Amended	2170	455	
Travis #5	1983	257	46808
Travis #6	1983	258	46809
Art	1009	441	46810
Art/Amended	2078	459	
Al	1009	442	46811
Al/Amended	2078	460	
Sam	1009	439	46812
Sam/Amended	2078	461	
Fred	1009	440	46813
Fred/Amended	2078	462	
Bert	1009	443	46814
Bert/Amended	2078	463	
Bob	995	393	46815
Canyon No. 34	6048	1225-26	47482
Canyon No. 35	6048	1227-28	47483
Canyon No. 36	6048	1229-30	47484
Canyon No. 37	6048	1231-32	47485
Canyon No. 38	6048	1233-34	47486
Canyon No. 39	6048	1235-36	47487
Canyon No. 40	6048	1237-38	47488
Canyon No. 41	6048	1239-40	47489
Canyon No. 42	6048	1241-42	47490
Canyon No. 43	6048	1243-44	47491
Canyon No. 64	6048	1285-86	47512
Canyon No. 65	6048	1287-88	47513
Canyon No. 66	6048	1289-90	47514
Canyon No. 67	6048	1291-92	47515
Canyon No. 68	6048	1293-94	47516
Canyon No. 69	6048	1295-96	47517

ENTERED IN COMPUTER
 RE 10/1/2002

ARIZONA

15 AUG 15 P 4:03

RECEIVED
 BLM OFFICE

36

Name of Claim	Book	Page Nos.	BLM Serial No.
Canyon No. 70	6048	1297-98	47518
Canyon No. 71	6048	1299-1300	47519
Canyon No. 72	6048	1301-02	47520
Canyon No. 73	6048	1303-04	47521
Canyon No. 74	6048	1305-06	47522
Canyon No. 75	6048	1307-08	47523
Canyon No. 76	6048	1309-10	47524
Canyon No. 77	6048	1311-12	47525
Canyon No. 78	6048	1313-14	47526
Canyon No. 79	6048	1315-16	47527
Telemeter Fraction	2075	381	62785
Telemeter Fraction/Amended	5013	166	
West End Fraction	2075	383	62786
West End Fraction/Amended	5013	164	
Hattie Fraction	2075	382	62787
Hattie Fraction/Amended	5013	165	
Cactus	6104	1251-52	64123
Travis #7	6104	1253-54	64124
Fox #1	2705	63	64125
Fox #1 Amended	6104	1255-56	
Fox #2	2705	64	64126
Fox #2/Amended	6104	1257-58	
Fox #7	2705	69	64131
Fox #7/Amended	6104	1267-68	
Fox #13	2705	75	64133
Fox #13/Amended	6104		
Cloud Rest	SS	1271-72	64134
Cloud Rest/Amended	6104	1273-74	
Big Windy	5406	876	64135
Big Windy Fraction	5406	877	64136
Blue Wing	SS	581	64137
Cloud Rest No. 1	B-B-B	277	64138
Cloud Rest No. 1/Amended	6104	1275-76	
Kent #1 Long John	1936	245	66835
Kent #2 Patricia C.	1936	246	66836
Kent #3 Little Joe	1936	247	66837
Belle of Rosemont	2571	125	66838
Belle of Rosemont/Amended	6216	999-1000	
John	995	395	74390
Joe	995	396	74391
Ben	995	392	74392
Pete	995	394	74393
Adolph Lewisohn	710	346	74394
Adolph Lewisohn	936	419	74395
Rosemont	710	347	74396

ENTERED IN COMPUTER
10/1/2002 RE

ARIZONA

2002 AUG 15 P 4: 02

RECEIVED
STATE OFFICE

35

Name of Claim	Book	Page Nos.	BLM Serial No.
Rosemont	936	418	74397
Albert Steinfeld	710	348	74398
Albert Steinfeld	936	427	74399
Hugh Young	712	108	74400
Hugh Young	936	422	74401
Ethel	712	109	74402
Albert	712	110	74403
Rosemont #1	908	504	74404
Rosemont #2	908	501	74405
Rosemont #3	908	503	74406
Rosemont #4	908	499	74407
Rosemont #7	936	421	74408
Rosemont #8	936	423	74409
Rosemont #14	936	428	74410
Rosemont #19	964	200	74411
Rosemont #20	964	201	74412
Rosemont #20	908	500	74413
Rosemont #22	964	203	74414
Rosemont #23	908	497	74415
Rosemont #24	908	498	74416
Rosemont #25	908	502	74417
RX	936	426	74418
Flying Dutchman #7A	6121	1269-70	75181
Blue Point No. 2A	6121	1271-72	75182
Alpine #1A	6121	1275-76	75183
Alpine #2A	6121	1277-78	75184
Alpine #3A	6121	1279-80	75185
Alpine #4A	6121	1281-82	75186
Frijole VI A	6159	1135-36	95315
Falcon #1A	6216	899-900	99789
Falcon #2A	6216	901-902	99790
Falcon #3A	6216	903-904	99791
Falcon #4A	6216	905-906	99792
Falcon #5A	6216	907-908	99793
Falcon #6A	6216	908-910	99794
Falcon #7A	6216	911-912	99795
Falcon #8A	6216	913-914	99796
Falcon #9A	6216	915-916	99797
Falcon #10A	6216	917-918	99798
Falcon #11A	6216	919-920	99799
Falcon #12A	6216	921-922	99800
Falcon #13A	6216	923-924	99801
Falcon #14A	6216	925-926	99802
Falcon #15A	6216	927-928	99803
Falcon #16A	6216	929-930	99804

ENTERED IN COMPUTER
10/1/2002 RE

RECEIVED
STATE OFFICE
AUG 15 P 4: 02
ARIZONA

95

Name of Claim	Book	Page Nos.	BLM Serial No.
Falcon #17A	6216	931-932	99805
Falcon #18A	6216	933-934	99806
Falcon #19A	6216	935-936	99807
Falcon #20A	6216	937-938	99808
Falcon #21A	6216	939-490	99809
Falcon #22A	6216	941-942	99810
Falcon #27A	6216	943-944	99811
Falcon #28A	6216	945-946	99812
Falcon #29A	6216	947-948	99813
Falcon #30A	6216	949-950	99814
Falcon #31A	6216	951-952	99815
Falcon #32A	6216	953-954	99816
Wasp #62A	6216	963-964	99817
Wasp #63A	6216	965-966	99818
Wasp #219A	6216	967-968	99819
Wasp #220A	6216	969-970	99820
Wasp #221A	6216	971-972	99821
Wasp #222A	6216	973-974	99822
Tecky	6216	997-998	99823
MIA 1 A	6420	1011-13	117293
MIA 2 A	6420	1014-16	117294
MIA 3 A	6420	1017-19	117295
MIA 4 A	6420	1020-22	117296
MIA 5 A	6420	1023-25	117297
MIA 6 A	6420	1026-28	117298
MIA 7 A	6420	1029-31	117299
MIA 8 A	6420	1032-34	117300
MIA 9 A	6420	1035-37	117301
MIA 12A	6420	1043-45	117304
MIA 13A	6420	1046-48	117305
MIA 14A	6420	1049-51	117306
BILLY C.	6522	781-782	129394
Hope 1	8776	919-921	303950
Hope 2	8776	922-924	303951
Hope 3	8776	925-927	303952
Hope 4	8776	928-930	303953
Hope 5	8776	931-933	303954
Hope 6	8776	934-936	303955
Hope 7	8776	937-939	303956
Hope 8	8776	940-942	303957
Hope 9	8776	943-945	303958
Hope 10	8776	946-948	303959
Hope 10-A	8776	949-951	303960
Hope 11	8776	955-957	303961
Hope 12	8776	958-960	303962

45

ENTERED IN COMPUTER
RE 10/1/2002

RECEIVED
NOV 15 P 4:02
BLM OFFICE
ARIZONA

Name of Claim	Book	Page Nos.	BLM Serial No.
Hope 13	8776	961-963	303963
Hope 14	8776	961-963	303964
Hope 14/Amended	8808	596-598	
Hope 15	8776	964-966	303965
Hope 16	8776	967-969	303966
Hope 17	8776	970-972	303967
Hope 18	8776	976-978	303968
Hope 19	8776	976-968	303969
Hope 20	8776	979-981	303970
Hope 21	8776	982-984	303971
Hope 22	8776	985-987	303972
Hope 23	8808	988-990	303973
Hope 23/Amended	8808	593-596	
Hope 24	8776	991-993	303974
Hope 25	8776	994-996	303975
Hope 26	8776	997-999	303976
Hope 27	8776	1000-1002	303977
Hope 28	8776	1003-1005	303978
Hope 29	8776	1006-1008	303979
Hope 30	8776	1009-1011	303980
Hope 31	8776	1012-1014	303981
Hope 32	8776	1015-1017	303982
Hope 32/Amended	8808	590-592	
Hope 33	8776	1018-1020	303983
Hope 34	8776	1021-1023	303984
Hope 35	8776	1024-1026	303985
Hope 36	8776	1027-1029	303986
Hope 37	8776	1030-1032	303987
H-38A	9018	1198-1199	313532
H-39A	9018	1200-1201	313533
H-40A	9018	1202-1203	313534
H-41A	9018	1204-1205	313535
H-42A	9018	1206-1207	313536
H-43A	9018	1208-1209	313537
H-44A	9018	1210-1211	313538
H-45A	9018	1212-1213	313539
H-46A	9018	1214-1215	313540
H-47A	9018	1216-1217	313541
H-48A	9018	1218-1219	313542
H-49A	9018	1220-1221	313543
H-50A	9018	1222-1223	313544
H-51A	9018	1224-1225	313545
H-52A	9018	1226-1227	313546
H-53A	9018	1228-1229	313547
H-54A	9018	1230-1231	313548

ENTERED IN COMPUTER
RE 10/1/2002

RECEIVED
BLM BUREAU OFFICE
2002 AUG 15 P 4: 02
ARIZONA

48

Name of Claim	Book	Page Nos.	BLM Serial No.
H-55A	9018	1232-1233	313549
H-56A	9018	1234-1235	313550
H-57A	9018	1236-1237	313551
H-58A	9018	1238-1239	313552
H-59A	9018	1240-1241	313553
H-60A	9018	1242-1243	313554
H-61A	9018	1244-1245	313555
H-62A	9018	1246-1247	313556
H-63A	9018	1248-1249	313557
H-64A	9018	1250-1251	313558
H-65A	9018	1252-1253	313559
H-66A	9018	1254-1255	313560
H-67A	9018	1256-1257	313561
H-68A	9018	1258-1259	313562
H-69A	9018	1260-1261	313563
H-70A	9018	1262-1263	313564
H-71A	9018	1264-1265	313565
H-72A	9018	1266-1267	313566
H-73A	9018	1268-1269	313567
H-74A	9018	1270-1271	313568
H-75A	9018	1272-1273	313569
H-76A	9018	1274-1275	313570
H-77A	9018	1276-1277	313571
H-78A	9018	1278-1279	313572
H-79A	9018	1280-1281	313573
H-80A	9018	1282-1283	313574
H-81A	9018	1284-1285	313575
H-82A	9018	1286-1287	313576
H-83A	9018	1288-1289	313577
H-84A	9018	1290-1291	323578
H-85A	9018	1292-1293	313579
H-86A	9018	1294-1295	313580
H-87A	9018	1296-1297	313581
H-88A	9018	1298-1299	313582
H-89A	9018	1300-1301	313583
H-90A	9018	1302-1303	313584
H-91A	9018	1304-1305	313585
H-92A	9018	1306-1307	313586
H-93A	9018	1308-1309	313587
H-94A	9018	1310-1311	313588
H-95A	9018	1312-1313	313589
H-96A	9018	1314-1315	313590
H-97A	9018	1316-1317	313591
H-98A	9018	1318-1319	313592
H-99A	9018	1320-1321	313593

ENTERED IN COMPUTER

RE 10/1/2002

ARIZONA

AUG 15 P 4: 02

RECEIVED
STATE OFFICE

45

Name of Claim	Book	Page Nos.	BLM Serial No.
H-100A	9018	1322-1323	313594
H-101A	9018	1324-1325	313595
H-102A	9018	1326-1327	313596
H-103A	9018	1328-1329	313597
H-104A	9018	1330-1331	313598
H-105A	9018	1332-1333	313599
H-106A	9018	1334-1335	313600
H-107A	9018	1336-1337	313601
H-108A	9018	1338-1339	313602
H-109A	9018	1340-1341	313603
H-110A	9018	1342-1243	313604
H-111A	9018	1344-1345	313605
H-112A	9018	1346-1347	313606
H-113A	9018	1348-1349	313607
H-114A	9018	1350-1351	313608
H-115A	9018	1352-1353	313609
H-116A	9018	1354-1355	313610
H-117A	9018	1356-1358	313611
H-118A	9018	1358-1359	313612
H-119A	9018	1360-1361	313613
H-120A	9018	1362-1363	313614
H-121A	9018	1364-1365	313615
H-122A	9018	1366-1367	313616
H-123A	9018	1368-1369	313617
H-124A	9018	1370-1371	313618
H-125A	9018	1372-1373	313619
H-126A	9018	1374-1375	313620
H-127A	9018	1376-1377	313621
H-128A	9018	1378-1379	313622
H-129A	9018	1380-1381	313623
H-130A	9018	1382-1383	313624
H-131A	9018	1384-1385	313625
H-132A	9018	1386-1387	313626
H-133A	9018	1388-1389	313627
H-134A	9018	1390-1391	313628
H-135A	9018	1392-1393	313629
H-136A	9018	1394-1395	313630
H-137A	9018	1396-1397	313631
H-138A	9018	1398-1399	313632
H-139A	9018	1400-1401	313633
H-140A	9018	1402-1403	313634
H-141A	9018	1404-1405	313635
H-142A	9018	1406-1407	313636
H-143A	9018	1408-1409	313637
H-144A	9018	1410-1411	313638

ENTERED IN COMPUTER

RE 10/1/2002

RECEIVED
BLM ARIZON

2002 AUG 15 P 4:

RECEIVED
STATE OF

45

Name of Claim	Book	Page Nos.	BLM Serial No.
H-145A	9018	1412-1413	313639
H-146A	9018	1414-1415	313640
H-147A	9018	1416-1417	313641
H-148A	9018	1418-1419	313642
H-149A	9018	1420-1421	313643
H-150A	9018	1422-1423	313644
H-151A	9018	1424-1425	313645
H-152A	9018	1426-1427	313646
H-153A	9018	1428-1429	313647
H-154A	9018	1430-1431	313648
H-155A	9018	1432-1433	313649
H-156A	9018	1434-1435	313650
H-157A	9018	1436-1437	313651
H-158A	9018	1438-1439	313652
H-159A	9018	1440-1441	313653
H-160A	9018	1442-1443	313654
H-161A	9018	1444-1445	313655
H-162A	9018	1446-1447	313656
H-163A	9018	1448-1449	313657
H-164A	9018	1450-1451	313658
H-165A	9018	1452-1453	313659
H-166A	9018	1454-1455	313660
H-167A	9018	1456-1457	313661
H-168A	9018	1458-1459	313662
H-169A	9018	1460-1461	313663
H-170A	9018	1462-1463	313664
H-171A	9018	1464-1465	313665
H-177A	9018	1476-1477	313671
H-178A	9018	1478-1479	313672
H-179A	9018	1480-1481	313673
H-180A	9018	1482-1483	313674
H-181A	9018	1484-1485	313675
H-182A	9018	1486-1487	313676
H-183A	9018	1488-1489	313677
H-187A	9018	1490-1491	313678
H-188A	9018	1492-1493	313679
H-189A	9018	1494-1495	313680
H-190A	9018	1496-1497	313681
H-191A	9018	1498-1499	313682
H-192A	9018	1500-1501	313683
H-194A	9018	1502-1503	313684
H-195A	9018	1504-1505	313685
H-196A	9018	1506-1507	313686
H-197A	9018	1508-1509	313687
H-198A	9018	1510-1511	313688

ENTERED IN COMPUTER

RE 10/1/2002

RECEIVED
BLM STATE OFF

2002 AUG 15 P 4:

45

Name of Claim	Book	Page Nos.	BLM Serial No.
H-199A	9018	1512-1513	313689
Hope 201	9792	2826-2827	330891
Hope 201A	9922	1016	330892
Hope 202	9792	2830-2831	330893
Hope 203	9792	2832-2833	330894
Hope 204	9792	2834-2835	330895
Hope 205	9792	2836-2837	330896
Hope 206	9792	2838-2839	330897
Hope 207	9792	2840-2841	330898
Hope 208	9792	2842-2843	330899
Hope 209	9792	2844-2845	330900
Hope 210	9792	2846-2847	330901
Hope 211	9792	2848-2849	330902
Hope 212	9792	2850-2851	330903
Hope 213	9792	2852-2853	330904
Hope 214	9792	2854-2855	330905
Hope 215	9792	2856-2857	330906
Hope 216	9792	2858-2859	330907
Hope 222	9797	2864-2865	330910
Hope 223	9797	2866-2867	330911
Hope 224	9797	2868-2869	330912
Hope 225	9797	2870-2871	330913
Hope 226A	9865	1328-1329	330914
Hope 227A	9865	1330-1331	330915
Hope 228A	9865	1332-1333	330916
Hope 229A	9865	1334-1335	330917
Hope 230	9797	2880-2881	330918
Hope 231	9797	2882-2883	330919
Hope 232	9797	2884-2885	330920
Hope 233	9797	2886-2887	330921
Hope 234	9797	2888-2889	330922
Hope 235	9797	2890-2891	330923
Hope 236	9797	2892-2893	330924
Hope 237	9797	2894-2895	330925
Hope 238	9797	2896-2897	330926
Hope 239	9797	2898-2899	330927
Hope 240	9797	2900-2901	330928
Hope 241	9797	2902-2903	330929
Hope 242	9797	2904-2905	330930
Hope 243	9797	2906-2907	330931
Hope 244	9797	2908-2909	330932
Hope 245	9797	2910-2911	330933
Hope 246	9797	2912-2913	330934
Hope 250	9797	2914-2915	330935
Hope 251	9797	2916-2917	330936

ENTERED IN COMPUTER

10/1/2002 RE

RECEIVED
STATE OFFICE
15 P 4: 02
ARIZONA

55

Name of Claim	Book	Page Nos.	BLM Serial No.
Hope 252	9797	2918-2919	330937
Hope 253	9797	2920-2921	330938
Hope 254	9797	2922-2923	330939
Hope 255	9797	2924-2925	330940
Hope 256	9797	2926-2927	330941
Hope 257	9797	2928-2929	330942
Elk 47 Relocated	9797	2930-2931	330943
H-172B Relocated	9865	1336-1337	331308
H-173B Relocated	9865	1338-1339	331309
H-174B Relocated	9865	1340-1341	331310
H-175B Relocated	9865	1342-1343	331311
H-176B Relocated	9865	1344-1345	331312

All of said claims are located in Sections 1, 2, 11, 12, 13, 14, 24, 25, and 36, Township 18 South, Range 15 East; Sections 5, 6, 7, 8, 9, 16, 17, 18, 19, 20, 21, 28, 29, 30, 31, 32 and 33, Township 18 South, Range 16 East; Sections 4, 5, 6, 7, 8, and 9, Township 19 South, Range 16 East; and Sections 1 and 2, Township 19 South, Range 15 East; G&SRB&M

850 claims @ \$100/each = \$85,000.00

12

ENTERED IN COMPUTER

RS 10/1/2002

RECEIVED
BLM STATE OFFICE
TULSA, ARIZONA

2002 AUG 15 P 4: 02

RECEIVED
BLM STATE OFFICE

United States Department of the Interior
Bureau of Land Management
 BUSINESS & SUPPORT SVCS DIV
 222 N CENTRAL AVE
 PHOENIX, AZ 85004 -2203
 Phone: (602) 417-9200

Receipt	
No:	541735

Transaction #: 566295
Date of Transaction: 08/16/2002

CUSTOMER:	ASARCO PO BOX 5747 TUCSON,AZ 85703
-----------	--

LINE #	QTY	DESCRIPTION	REMARKS	UNIT PRICE	TOTAL
1	1.00	LOCATABLE MINERALS / MINING CLAIMS-NOT NEW-UNADJUD,ONE AUTH NO. ONLY / MINING CLAIM MONEY RECEIVED (455) CASES: AMC2198/\$85000.00	MAINT 2003 (850)	- n/a -	85000.00
TOTAL:					\$85,000.00

PAYMENT INFORMATION					
1	AMOUNT:	\$85,000.00	POSTMARKED:	N/A	
	TYPE:	CHECK	RECEIVED:	08/16/2002	
	CHECK NO:	14393			
	NAME:	ASARCO PO BOX 5747 TUCSON AZ 85703			

REMARKS

This receipt was generated by the automated BLM Collections and Billing System and is a paper representation of a portion of the official electronic record contained therein.

Receipt No. 344837

LEAD FILE #'S AMC 2194; AMC 13284; AMC 14972

Trans No. 362764

AMC 15002; AMC 25210; AMC 27423; AMC 28871; 35995

AMC 46740; AMC 47449; AMC 62735; AMC 64123; 6680

AMC 74390; AMC 75181; AMC 95314; AMC 99789; AMC 117279; AMC 129394

AMC 303950; AMC 313532; AMC 314088; AMC 330891; AMC 33132

AMC Number	Code	Amount
95315	482	100 ⁰⁰
99789-99823		3500 ⁰⁰
117293-117301		900 ⁰⁰
117304-117306		300 ⁰⁰
129394		100 ⁰⁰
303950-303987		3800 ⁰⁰
313532-313665		13400 ⁰⁰
313671-313689		1900 ⁰⁰
314088-314105		1800 ⁰⁰
330891-330907		1700 ⁰⁰
330910-330943		3400 ⁰⁰
331308-331312	482	500 ⁰⁰
TOTAL:		\$31400 ⁰⁰

AMC Number	Code	Amount
TOTAL:		\$

Date of Doc 7/26/01

Date Entered: 8/6/2001 RWE

Date of Rec't 7/26/01

Date Verified: 9/18/01 pw

Amount Rec'd \$86800.00

Sent to Accts: 9/18/01 pw

Amount Earned \$86800.00

Date Earned: _____

- 480 POL
- 481 NOI
- 482 MAINT
- 396 TRANS
- 635 AMEND

NOTES:

ASARCO

RECEIVED
BUREAU OF
LAND MANAGEMENT
JUL 16 2001
2001 JUL 26 A 9:45

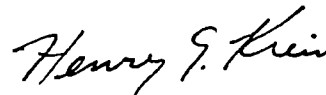
Copper Operations
Tucson Office

Mining Claims Section
Arizona State Office
Bureau of Land Management
222 North Central Avenue
Phoenix, AZ 85004-2203

ARIZONA
STATE OFFICE
PHOENIX, ARIZONA

**Pinal County, Sacaton Mine
Notice of Intent to Hold and
Payment of Annual Claim Maintenance Fee**


This will serve as notice that ASARCO Incorporated, whose address for purposes of this filing is P. O. Box 5747, Tucson, Arizona 85703-0747, intends to hold the mining claims and/or mill sites described in Exhibit A attached hereto for the assessment year ending at 12 o'clock, noon, on September 1, 2002, by payment of the annual claim maintenance fee of \$100 per claim or site. Payment of such amount is made herewith for such assessment year for each of the claims and sites the name and BLM serial number of which, and the book and page or index number of recording of the location notice in the official records of Pinal County, Arizona, of which are set forth in Exhibit A attached hereto and by this reference incorporated herein. Enclosed for payment of annual claim maintenance fees is ASARCO Incorporated's check to cover the amount shown on the bottom of Exhibit A.




Henry G. Kreis
Agent for ASARCO Incorporated
Telephone: (520) 798-7717

State of Arizona)
) ss.
County of Pima)

The foregoing instrument was acknowledged before me on the 16th day of July, 2001, by Henry G. Kreis, as agent for ASARCO Incorporated, a New Jersey corporation, on behalf of the corporation.


Barbara R. Watts, Notary Public

My Commission Expires May 10, 2002.



**EXHIBIT A
TO NOTICE OF INTENT TO HOLD AND
PAYMENT OF ANNUAL CLAIM MAINTENANCE FEE**

The following contiguous group of unpatented claims are situated in the Sacaton Mining District, Pinal County, Arizona. The Locations Notices of which are of record in the office of the County Recorder of Pinal County, Arizona, and the Bureau of Land Management serial numbers are filed at Phoenix, Arizona.

Name of Claim	Docket	Page Nos.	BLM Serial No. A MC
S-1C	1740	616-617	314088
S-2C	1740	168-169	314089
S-3C	1740	620-621	314090
S-4C	1740	622-623	314091
S-5C	1740	624-625	314092
S-6C	1740	626-627	314093
S-7C	1740	628-629	314094
S-8C	1740	630-631	314095
S-9C	1740	632-633	314096
S-10C	1740	634-635	314097
S-11C	1740	636-637	314098
S-12C	1740	638-639	314099
S-13C	1740	640-641	314100
S-14C	1740	642-643	314101
S-15C	1740	644-645	314102
S-16C	1740	646-647	314103
S-17C	1740	648-649	314104
S-18C	1740	650-651	314105

All of said claims are located in Sections 33, Township 5 South, Range 5 East, G&SRB&M.

18 claims @ \$100/each = \$1,800

ARIZONA
STATE OFFICE
PHOENIX, ARIZONA

2001 JUL 26 A 9:45

RECEIVED
BUREAU OF
LAND MANAGEMENT

ASARCO

RECEIVED
BUREAU OF
LAND MANAGEMENT
July 16, 2001
JUL 26 A 9:46

Copper Operations
Tucson Office

Mining Claims Section
Arizona State Office
Bureau of Land Management
222 North Central Avenue
Phoenix, AZ 85004-2203

ARIZONA
STATE OFFICE
PHOENIX, ARIZONA

**Pima County, Rosemont Project
Notice of Intent to Hold and
Payment of Annual Claim Maintenance Fee**

This will serve as notice that ASARCO Incorporated, whose address for purposes of this filing is P. O. Box 5747, Tucson, Arizona 85703-0747, intends to hold the mining claims and/or mill sites described in Exhibit A attached hereto for the assessment year ending at 12 o'clock, noon, on September 1, 2002, by payment of the annual claim maintenance fee of \$100 per claim or site. Payment of such amount is made herewith for such assessment year for each of the claims and sites the name and BLM serial number of which, and the book and page or index number of recording of the location notice in the official records of Pima County, Arizona, of which are set forth in Exhibit A attached hereto and by this reference incorporated herein. Enclosed for payment of annual claim maintenance fees is ASARCO Incorporated's check to cover the amount shown on the bottom of Exhibit A.

Henry G. Kreis


Henry G. Kreis
Agent for ASARCO Incorporated
Telephone: (520) 798-7717

State of Arizona)
) ss.
County of Pima)

The foregoing instrument was acknowledged before me on the 16th day of July, 2001, by Henry G. Kreis, as agent for ASARCO Incorporated, a New Jersey corporation, on behalf of the corporation.

Barbara R. Watts
Barbara R. Watts, Notary Public

My Commission Expires May 10, 2002.



RECEIVED
BUREAU OF
LAND MANAGEMENT

EXHIBIT A
TO NOTICE OF INTENT TO HOLD AND
PAYMENT OF ANNUAL CLAIM MAINTENANCE FEE

2001 JUL 26 A 9:46

ARIZONA
STATE OFFICE
PHOENIX, ARIZONA

The following contiguous group of unpatented mining claims are situated in the Helvetia Mining District, Pima County, Arizona. The Location Notices of which are of record in the office of the County Recorder of Pima County, Arizona, and the Bureau of Land Management serial numbers are filed at Phoenix, Arizona.

Name of Claim	Book	Page Nos.	BLM Serial No.
York Fraction	2022	340	2198
York Fraction/Amended	5436	80	
Travis #1	1983	253	2199
Travis #1/Second Amended	5436	806	
Jim	995	391	2200
Jim/Amended	5436	802	
Isle Royal Fraction	2054	188	2201
Isle Royal Fraction/Amended	5436	808	
Indian Club Fraction	2054	187	2202
Indian Club Fraction/Amended	5436	809	
Pilot Fraction	2051	261	2203
Pilot Fraction/Amended	5436	810	
A.O.T. Fraction	2054	186	2204
A.O.T. Fraction/Amended	5436	811	
Malachite Fraction	2110	263	2211
Malachite Fraction/Amended	5436	807	
MAX 121 B/Relocation	5609	574	13284
MAX 123 B/Relocation	5609	576	13286
MAX 125 B/Relocation	5609	578	13288
MAX 126 B/Relocation	5609	579	13289
MAX 127 B/Relocation	5609	580	13290
MAX 128 B/Relocation	5609	581	13291
MAX 129 B/Relocation	5609	582	13292
MAX 129 B/Amended	6126	1202-1203	
MAX 130 B/Relocation	5609	583	13293
MAX 131 B/Relocation	5609	584	13294
MAX 132 B/Relocation	5609	585	13295
MAX 133 B/Relocation	5609	586	13296
MAX 134 B/Relocation	5609	587	13297
MAX 135 B/Relocation	5609	588	13298
MAX 136 B/Relocation	5609	589	13299

MAX 137 B/Relocation	5609	590	13300
MAX 138 B/Relocation	5609	591	13301
MAX 139 B/Relocation	5609	592	13302
MAX 140 B/Relocation	5609	593	13303
MAX 141 B/Relocation	5609	594	13304
MAX 142 B/Relocation	5609	595	13305
MAX 143 B/Relocation	5609	596	13306
MAX 144 B/Relocation	5609	597	13307
MAX 145 B/Relocation	5609	598	13308
MAX 146 B/Relocation	5609	599	13309
MAX 147 B/Relocation	5609	600	13310
MAX 148 B/Relocation	5609	601	13311
MAX 149 B/Relocation	5609	602	13312
MAX 150 B/Relocation	5609	603	13313
MAX 150 B/Amended	7073	604-605	
MAX 151 B/Relocation	5609	604	13314
MAX 152 B/Relocaton	5609	605	13315
MAX 152 B/Amended	7073	606-607	
MAX 153 B/Relocation	5609	606	13316
MAX 154 B/Relocation	5609	607	13317
MAX 154 B/Amended	7073	608-609	
MAX 155 B/Relocation	5609	608	13318
MAX 156 B/Relocation	5609	609	13319
MAX 156 B/Amended	7073	610-611	
Rosalind	314	120	14972
Rosalind/Amended	1062	539	
Michael M.	314	117	14973
Michael M./Amended	1062	540	
Lydia J.	314	119	14974
Lydia J./Amended	1062	541	
Ida D.	314	118	14975
Ida D./Amended	1062	542	
D & D #1	759	202	14976
D & D #1/Amended	1062	543	
D & D #2	759	201	14977
D & D II/Amended	1062	544	
El Frijoli	300	277	14978
Frijoli/Amended	1062	545	
Frijoli II	1062	546	14979
Frijoli III	1062	547	14980
Frijoli IV	1062	548	14981
Frijoli V	1062	549	14982
Frijoli VII	1062	551	14984
Frijoli VIII	1062	552	14985
Frijoli IX	1062	553	14986
Frijoli X	1070	494	14987

RECEIVED
 BUREAU OF
 LAND MANAGEMENT
 JUL 26 A 9:46
 ALBUQUERQUE
 ARIZONA

Frijoli XI	1454	349	14988
Frijoli XI Extension	1454	350	14989
Deering Springs No. 2 A/Relocation	5636	741	15002
Deering Springs No. 4 A/Relocation	5636	742	15003
Deering Springs No. 6 A/Relocation	5636	743	15004
Deering Springs No. 8 A/Relocation	5636	744	15005
Deering Springs No. 10 A/Relocation	5636	745	15006
Deering Springs No. 12 A/Relocation	5636	746	15007
Deering Springs No. 14 A/Relocation	5636	747	15008
Deering Springs No. 15 A/Relocation	5636	748	15009
Deering Springs No. 16 A/Relocation	5636	749	15010
Deering Springs No. 17 A/Relocation	5636	750	15011
Deering Springs No. 17 A/Amended	6126	1204-1205	
Deering Springs No. 21 A/Relocation	5636	751	15012
Deering Springs No. 22 A/Relocation	5636	752	15013
Deering Springs No. 23 A/Relocation	5636	753	15014
Deering Springs No. 24 A/Relocation	5636	754	15015
Deering Springs No. 25 A/Relocation	5636	755	15016
Deering Springs No. 26 A/Relocation	5636	756	15017
Deering Springs No. 27 A/Relocation	5636	757	15018
Deering Springs No. 28 A/Relocation	5636	758	15019
Deering Springs No. 28 A/Amended	6126	1206-1207	
Deering Springs No. 29 A/Relocation	5636	759	15020
Deering Springs No. 30 A/Relocation	5636	760	15021
Deering Springs No. 31 A/Relocation	5636	761	15022
Deering Springs No. 32 A/Relocation	5636	762	15023
Deering Springs No. 33 A/Relocation	5636	763	15024
Deering Springs No. 34 A/Relocation	5636	764	15025
Deering Springs No. 35 A/Relocation	5636	765	15026
Deering Springs No. 36 A/Relocation	5636	766	15027
Deering Springs No. 37 A/Relocation	5636	767	15028
Deering Springs No. 38 A/Relocation	5636	768	15029
Deering Springs No. 39 A/Relocation	5636	769	15030
Deering Springs No. 42 A/Relocation	5636	770	15031
Deering Springs No. 51 A/Relocation	5636	771	15032
Deering Springs No. 52 A/Relocation	5636	772	15033
Kid 1	3368	529	25210
Kid 2	3368	530	25211
Kid 3	3368	531	25212
Kid 4	3368	532	25213
Kid 5	3368	533	25214
Kid 6	3368	534	25215
Kid 7	3368	535	25216
Kid 8	3368	537	25217
Kid 9	3368	536	25218
Kid 10	3368	538	25219

2001 JUL 26 A 9:49

RECEIVED
BUREAU OF LAND MANAGEMENT
PHENIX

Kid 11	3368	539	25220
Kid 12	3368	540	25221
Kid 13	3368	541	25222
Kid 14	3368	542	25223
Kid 15	3368	543	25224
Kid 16	3368	544	25225
Kid 17	3368	545	25226
Kid 18	3368	546	25227
Kid 19	3368	547	25228
Kid 20	3368	548	25229
Kid 21	3368	549	25230
Kid 22	3368	550	25231
Kid 23	3368	551	25232
Kid 24	3368	552	25233
Kid 25	3368	553	25234
Kid 26	3368	554	25235
Kid 27	3368	555	25236
Kid 28	3368	556	25237
Kid 29	3368	557	25238
Kid 29/Amended	6216	1001-1002	
Kid 34	3368	562	25243
Kid 35	3368	563	25244
Kid 36	3368	564	25245
Kid 37	3368	565	25246
Kid 38	3368	566	25247
Kid 39	3368	567	25248
Kid 40	3368	568	25249
Kid 41	3368	569	25250
Kid 42	3368	570	25251
Kid 43	3368	571	25252
Kid 44	3368	572	25253
Kid 45	3368	573	25254
Kid 46	3368	574	25255
Kid 46/Amended	6216	1003-1004	
Kid 47	3368	575	25256
Kid 47/Amended	6216	1005-1006	
Wasp 52	3786	52	25257
Wasp 52/Amended	6216	955-956	
Wasp 53	3786	53	25258
Wasp 53/Amended	6216	957-958	
Wasp 54	3786	54	25259
Wasp 55	3786	55	25260
Wasp 56	3786	56	25261
Wasp 57	3786	57	25262
Wasp 58	3786	58	25263
Wasp 58/Amended	3842	133	

2001 JUL 26 A 9:46

RECEIVED
 BUREAU OF
 TAXATION
 STATE OF VIRGINIA

Wasp 60	3786	59	25264
Wasp 60/Amended	6216	959-960	
Wasp 61	3786	60	25265
Wasp 61/Amended	6216	961-962	
Wasp 101	3786	63	25268
Wasp 102	3786	64	25269
Wasp 103	3786	65	25270
Wasp 104	3786	66	25271
Wasp 105	3786	67	25272
Wasp 106	3786	68	25273
Wasp 107	3786	69	25274
Wasp 111	3786	70	25275
Wasp 112	3786	71	25276
Wasp 113	3786	72	25277
Wasp 114	3786	73	25278
Wasp 115	3786	74	25279
Wasp 116	3786	75	25280
Wasp 117	3786	76	25281
Wasp 118	3786	77	25282
Wasp 119	3786	78	25283
Wasp 120	3786	79	25284
Wasp 121	3786	80	25285
Wasp 122	3786	81	25286
Wasp 123	3786	82	25287
Wasp 124	3786	83	25288
Wasp 125	3786	84	25289
Wasp 126	3786	85	25290
Wasp 127	3786	86	25291
Wasp 128	3786	87	25292
Wasp 129	3786	88	25293
Wasp 130	3786	89	25294
Wasp 201	3786	90	25295
Wasp 202	3786	91	25296
Wasp 203	3786	92	25297
Wasp 204	3786	93	25298
Wasp 205	3786	94	25299
Wasp 206	3786	95	25300
Wasp 207	3786	96	25301
Wasp 208	3786	97	25302
Wasp 209	3786	98	25303
Wasp 210	3786	99	25304
Wasp 211	3786	100	25305
Wasp 212	3786	101	25306
Wasp 213	3786	102	25307
Wasp 214	3786	103	25308
Wasp 215	3786	104	25309

2001 JUL 26 4 57 PM

LAND MANAGEMENT
BUREAU OF
CONSERVATION

Wasp 216	3786	105	25310
Wasp 217	3786	106	25311
Wasp 218	3786	107	25312
Wasp 313	3786	144	25349
Wasp 315	3786	146	25351
Wasp 317	3786	148	25353
Wasp 319	3786	150	25355
Wasp 319/Amended	6216	975-976	
Wasp 321	3786	152	25357
Wasp 321/Amended	6216	977-978	
Wasp 323	3786	154	25359
Wasp 323/Amended	6216	979-980	
Wasp 325	3786	156	25361
Wasp 325/Amended	6216	981-982	
Wasp 327	3786	158	25363
Wasp 327/Amended	6116	983-984	
Wasp 329	3786	160	25365
Wasp 329/Amended	6216	985-986	
Wasp 331	3786	162	25367
Wasp 331/Amended	6216	987-988	
Wasp 333	3786	164	25369
Wasp 333/Amended	6216	989-990	
Wasp 335	3786	166	25371
Wasp 335/Amended	6216	991-992	
Wasp 337	3786	168	25373
Wasp 337/Amended	6216	993-994	
Wasp 339	3786	170	25375
Wasp 339/Amended	6216	995-996	
Wasp 341	3786	172	25377
Wasp 343	3786	174	25379
Wasp 344	3786	175	25380
Wasp 345	3786	176	25381
Wasp 346	3786	177	25382
Wasp 347	3786	178	25383
Wasp 348	3786	179	25384
Wasp 349	3786	180	25385
Wasp 350	3786	181	25386
Wasp 351	3786	182	25387
Wasp 352	3786	183	25388
Wasp 353	3786	184	25389
Wasp 354	3786	185	25390
Max 41	4792	584	25662
Max 43	4792	586	25664
Max 45	4792	588	25666
Max 47	4792	590	25668
Max 49	4792	592	25670

2001 JUL 26 9 44

LAND MANAGEMENT
 COUNTY OF...
 DEPARTMENT

Max 71	4792	614	25692
Max 72	4792	615	25693
Max 73	4792	616	25694
Max 74	4792	617	25695
Max 75	4792	618	25696
Max 76	4792	619	25697
Max 77	4792	620	25698
Max 78	4792	621	25699
Max 79	4792	622	25700
Max 80	4792	623	25701
Max 81	4792	624	25702
Max 82	4792	625	25703
Max 83	4792	626	25704
Max 84	4792	627	25705
Max 85	4792	628	25706
Max 86	4792	629	25707
Max 87	4792	630	25708
Max 88	4792	631	25709
Max 89	4792	632	25710
Max 90	4792	633	25711
Max 91	4792	634	25712
Max 93	4792	636	25714
Max 95	4792	638	25716
Max 97	4792	640	25718
Max 99	4792	642	25720
Max 101	4792	644	25722
Max 102	4792	645	25723
Max 103	4792	646	25724
Max 104	4792	647	25725
Max 105	4792	648	25726
Max 106	4792	649	25727
Max 107	4792	650	25728
Max 108	4792	651	25729
Max 109	4792	652	25730
Max 110	4792	653	25731
Max 111	4792	654	25732
Max 112	4792	655	25733
Max 113	4792	656	25734
Max 114	4792	657	25735
Max 115	4792	658	25736
Max 116	4792	659	25737
Max 117	4792	660	25738
Max 118	4792	661	25739
Max 119	4792	662	25740
Max 120	4792	663	25741
Elk 1	3368	576	27423

2001 JUL 26 A 4 7

RECORDS
BUREAU OF
LAND MANAGEMENT

Elk 2	3368	577	27424
Elk 3	3368	578	27425
Elk 4	3368	579	27426
Elk 5	3368	580	27427
Elk 6	3368	581	27428
Elk 35	3368	610	27451
Elk 35/Amended	6121	1273-1274	
Elk 36	3368	611	27452
Elk 37	3368	612	27453
Elk 39	3368	614	27455
Elk 41	3368	616	27457
Elk 43	3368	618	27459
Elk 45	3368	620	27461
Elk 70	3368	645	27465
Elk 71	3368	646	27466
Elk 72	3368	647	27467
Elk 73	3368	648	27468
Elk 74	3368	649	27469
Elk 75	3368	650	27470
Elk 76	3368	651	27471
Elk 77	3368	652	27472
Elk 78	3368	653	27473
Elk 79	3368	654	27474
Elk 80	3368	655	27475
Elk 81	3368	656	27476
Elk 83	3368	658	27478
Elk 85	3368	660	27480
Elk 87	3368	662	27482
Alpine #5	2221	495	27513
Alpine #5/Amended	6121	1283-1284	
Alpine #6	2221	496	27514
Alpine #6/Amended	6121	1285-1286	
Alpine #7	2221	497	27515
Alpine #7/Amended	6121	1287-1288	
Alpine #8	2221	498	27516
Alpine #8/Amended	6121	1289-1290	
Alpine #9	2221	499	27517
Alpine #9/Amended	6121	1291-1292	
Alpine #10	2221	500	27518
Alpine #10/Amended	6121	1293-1294	
Alpine #11	2221	501	27519
Alpine #11/Amended	6121	1295-1296	
Alpine #12	2221	502	27520
Alpine #12/Amended	6121	1297-1298	
Alpine #13	2221	503	27521
Alpine #14	2221	504	27522

2001 JUL 26 4 47 L

BUREAU OF
LAND MANAGEMENT
SPECIAL AGENT
JULY 26 2001

Alpine #15	2221	505	27523
Alpine #16	2221	506	27524
Alpine #17	2221	507	27525
Alpine #18	2221	508	27526
Alpine #19	2230	138	27527
Alpine #20	2230	139	27528
Alpine #21	2230	140	27529
Alpine #22	2230	141	27530
Alpine #23	2230	142	27531
Alpine #24	2230	143	27532
Santa Rita Wedge	5901	1379	28871
Buzzard No. 5	2089	294	36021
Shadow #4	2827	66	36025
John 1	3934	508	36026
John 2	3934	509	36027
Flying Dutchman No. 2	2089	295	36028
Flying Dutchman No. 3	2089	296	36029
Flying Dutchman No. 4	2089	297	36030
Flying Dutchman No. 5	2089	298	36031
Flying Dutchman No. 6	2089	299	36032
Flying Dutchman No. 6/Amended	6121	1267-1268	
Black Bess No. 2	2089	290	36034
K.W.L.	2078	442	36036
G.E.J.	2078	443	36037
R.F.E.	2078	444	36038
R.C.M.	2078	445	36039
Sycamore #1	2078	445	36040
Sycamore #2	2078	447	36041
Sycamore #3	2078	448	36042
Sycamore #4	2078	449	36043
Sycamore #4/Amended	6121	1299-1300	
Sycamore #5	2078	450	36044
Sycamore #5/Amended	6121	1301-1302	
Sycamore #6	2078	451	36045
Sycamore #6/Amended	6121	1303-1304	
Sycamore #7	2078	452	36046
Sycamore #7/Amended	6121	1305-1306	
Sycamore #8	2078	453	36047
Sycamore #8/Amended	6121	1307-1308	
Sycamore #9	2078	454	36048
Sycamore #10	2078	455	36049
Sycamore #11	2078	456	36050
Sycamore #12	2078	457	36051
Naragansett Extension #1	937	372	36052
Naragansett Extension #2	937	373	36053
Naragansett Extension #3	937	374	36054

2001 JUL 26 A 9 47

LAND MANAGEMENT
BUREAU OF
CONSERVATION

Naragansett Extension #4	937	375	36055
Naragansett Extension #5	937	376	36056
Naragansett Extension #6	937	377	36057
Naragansett Extension #7	937	378	36058
Naragansett Extension #8	937	379	36059
Naragansett Extension #9	2020	358	36060
Schwab Extension #1 North	1271	92	36061
Rocky 1	3726	117	36062
Amole No. 2	2051	262	36063
Falls No. 3	2110	267	36065
Falls No. 4	2110	268	36066
Perry No. 1	2112	11	36067
Perry #2	2112	12	36068
Perry #3	2112	13	36069
Perry #4	2112	14	36070
Perry #7	2112	17	36073
Perry #8	2112	18	36074
Perry #9	2112	19	36075
Perry #10	2112	20	36076
Perry #11	2112	21	36077
Perry #12	2112	22	36078
Perry #15	2112	25	36081
Perry #15/Amended	2139	441	
Perry #16	2112	26	36082
Perry #17	2112	27	36083
Perry #18	2112	28	36084
Perry #18/Amended	2139	442	
Gunsite 1-A	1980	353	36086
Gunsite No. 2	1941	339	36087
Gunsite No. 2/Amended	1980	354	
Gunsite No. 3	1941	340	36088
Gunsite No. 4	1941	341	36089
Gunsite 5A	2022	341	36090
Gunsite 6-B	2110	264	36091
Gunsite No. 7	1941	344	36092
Gunsite 7A	2411	174	36093
Gunsite No. 8	1941	345	36094
Gunsite No. 9	1941	346	36095
Gunsite No. 10	1941	347	36096
Gunsite No. 11	1941	348	36097
Gunsite No. 12	1941	349	36098
Gunsite No. 13	1941	350	36099
Gunsite No. 14	1941	351	36100
Gunsite No. 15	1941	352	36101
Gunsite No. 16	1941	353	36102
Gunsite No. 17	1941	354	36103

2001 JUL 26 A 9 47

LAND MANAGEMENT
BUREAU OF
CONSERVATION

Naragansett Extension #4	937	375	36055
Naragansett Extension #5	937	376	36056
Naragansett Extension #6	937	377	36057
Naragansett Extension #7	937	378	36058
Naragansett Extension #8	937	379	36059
Naragansett Extension #9	2020	358	36060
Schwab Extension #1 North	1271	92	36061
Rocky 1	3726	117	36062
Amole No. 2	2051	262	36063
Falls No. 3	2110	267	36065
Falls No. 4	2110	268	36066
Perry No. 1	2112	11	36067
Perry #2	2112	12	36068
Perry #3	2112	13	36069
Perry #4	2112	14	36070
Perry #7	2112	17	36073
Perry #8	2112	18	36074
Perry #9	2112	19	36075
Perry #10	2112	20	36076
Perry #11	2112	21	36077
Perry #12	2112	22	36078
Perry #15	2112	25	36081
Perry #15/Amended	2139	441	
Perry #16	2112	26	36082
Perry #17	2112	27	36083
Perry #18	2112	28	36084
Perry #18/Amended	2139	442	
Gunsite 1-A	1980	353	36086
Gunsite No. 2	1941	339	36087
Gunsite No. 2/Amended	1980	354	
Gunsite No. 3	1941	340	36088
Gunsite No. 4	1941	341	36089
Gunsite 5A	2022	341	36090
Gunsite 6-B	2110	264	36091
Gunsite No. 7	1941	344	36092
Gunsite 7A	2411	174	36093
Gunsite No. 8	1941	345	36094
Gunsite No. 9	1941	346	36095
Gunsite No. 10	1941	347	36096
Gunsite No. 11	1941	348	36097
Gunsite No. 12	1941	349	36098
Gunsite No. 13	1941	350	36099
Gunsite No. 14	1941	351	36100
Gunsite No. 15	1941	352	36101
Gunsite No. 16	1941	353	36102
Gunsite No. 17	1941	354	36103

2001 JUL 26 4 54 P

LAND MANAGEMENT
BUREAU OF
GEORGETOWN

Gunsite No. 18	1941	355	36104
Gunsite No. 19	1941	356	36105
Gunsite No. 20	1941	357	36106
Gunsite No. 21	1941	358	36107
Gunsite No. 22	1941	359	36108
Gunsight No. 23	1941	359	36109
Gunsight No. 23/Amended	2022	343	
Gunsite No. 24	1943	14	36110
Gunsite No. 24/Amended	1980	355	
Gunsite No. 25	1943	15	36111
Gunsite No. 26	1943	16	36112
Gunsite No. 27	1943	13	36113
Gunsight No. 28	1967	325	36114
Gunsight No. 29	1967	326	36115
Gunsight No. 30	1967	327	36116
Gunsight No. 31	1967	328	36117
Gunsight No. 32	1967	329	36118
Gunsight No. 33	1967	330	36119
Gunsight No. 35	1967	332	36121
Gunsight No. 36	1967	333	36122
Gunsight No. 37	1967	334	36123
Gunsight No. 38	1967	335	36124
Gunsight No. 39	1967	336	36125
Gunsight No. 40	1967	337	36126
Gunsight No. 41	1967	338	36127
Gunsight No. 42	1967	339	36128
Gunsight No. 43	1967	340	36129
Gunsight 44	1994	152	36130
Gunsight 44/Amended	6420	1007-1008	
Gunsight #45	1994	153	36131
Gunsight #45/Amended	6420	1009-1010	
Gunsight #46	1994	154	36132
Gunsight #47	1994	155	36133
Gunsight #48	1994	156	36134
Gunsight #49	1994	157	36135
Gunsight #50	1994	158	36136
Gunsight #50/Amended	2078	464	
Williams Folly	5406	878	36137
Williams Folly #2	5406	879	36138
Santa Rita #1	2148	520	46740
Santa Rita #2	2148	521	46741
Santa Rita #3	2148	522	46742
Santa Rita #7	2148	526	46746
Santa Rita #17	2148	536	46756
Santa Rita #18	2148	537	46757
Santa Rita #19	2148	538	46758

2001 JUL 26 A 9 47

RECEIVED
BUREAU OF
LAND MANAGEMENT

ARIZONA
STATE OFFICE
PHOENIX

41

Santa Rita #20	2148	539	46759
Santa Rita #21	2148	540	46760
Santa Rita #22	2148	541	46761
Santa Rita #23	2148	542	46762
Santa Rita #24	2148	543	46763
Santa Rita #25	2148	544	46764
Santa Rita #29	2148	548	46768
Santa Rita #30	2148	549	46769
Santa Rita #31	2148	550	46770
Catalina #1	2148	518	46771
Catalina #2	2148	517	46772
Catalina #3	2148	516	46773
Catalina #4	2148	515	46774
Catalina #5A	2170	437	46775
Catalina #6A	2170	435	46776
Catalina #7	2148	512	46777
Catalina #8	2148	511	46778
Fred Bennett	936	425	46779
Fred Bennett	712	107	46780
Fred Bennett/Amended	2110	262	
Rosemont #9	936	424	46781
Rosemont #9/Amended	2078	466	
Rosemont #11	936	420	46782
Rosemont #11-A	2078	458	46783
Rosemont #12	936	431	46784
Rosemont #12/Amended	2078	467	
Rosemont #13	936	434	46785
Rosemont #13/Amended	2078	468	
Rosemont #15	936	429	46786
Rosemont #15/Amended	2078	469	
Rosemont #16	936	430	46787
Rosemont # 16/Amended	2078	470	
Rosemont #17	936	432	46788
Rosemont #17/Amended	2078	471	
Rosemont #18	936	433	46789
Rosemont #18/Amended	2078	472	
Rosemont #21	964	202	46790
Rosemont #21/Amended	2078	473	
Fred Bennett Fraction	2022	338	46791
Last Chance No. 3/Relocation	2929	209	46794
Cave	NN	555	46796
Strip	821	391	46800
Cuba Fraction	2022	342	46801
Patrick Henry Fraction/Relocaton	3486	103	46802
R. G. Ingersoll Fraction	2110	265	46803
Daylight Fraction	2110	266	46804

2001 JUL 26 A 9 17

RECEIVED
BUREAU OF
LAND MANAGEMENT

Travis #2	1983	254	46805
Travis #2/Amended	2078	465	
Travis #3	1983	255	46806
Travis #4	1983	256	46807
Travis #4/Amended	2170	455	
Travis #5	1983	257	46808
Travis #6	1983	258	46809
Art	1009	441	46810
Art/Amended	2078	459	
Al	1009	442	46811
Al/Amended	2078	460	
Sam	1009	439	46812
Sam/Amended	2078	461	
Fred	1009	440	46813
Fred/Amended	2078	462	
Bert	1009	443	46814
Bert/Amended	2078	463	
Bob	995	393	46815
Canyon No. 34	6048	1225-26	47482
Canyon No. 35	6048	1227-28	47483
Canyon No. 36	6048	1229-30	47484
Canyon No. 37	6048	1231-32	47485
Canyon No. 38	6048	1233-34	47486
Canyon No. 39	6048	1235-36	47487
Canyon No. 40	6048	1237-38	47488
Canyon No. 41	6048	1239-40	47489
Canyon No. 42	6048	1241-42	47490
Canyon No. 43	6048	1243-44	47491
Canyon No. 64	6048	1285-86	47512
Canyon No. 65	6048	1287-88	47513
Canyon No. 66	6048	1289-90	47514
Canyon No. 67	6048	1291-92	47515
Canyon No. 68	6048	1293-94	47516
Canyon No. 69	6048	1295-96	47517
Canyon No. 70	6048	1297-98	47518
Canyon No. 71	6048	1299-1300	47519
Canyon No. 72	6048	1301-02	47520
Canyon No. 73	6048	1303-04	47521
Canyon No. 74	6048	1305-06	47522
Canyon No. 75	6048	1307-08	47523
Canyon No. 76	6048	1309-10	47524
Canyon No. 77	6048	1311-12	47525
Canyon No. 78	6048	1313-14	47526
Canyon No. 79	6048	1315-16	47527
Telemeter Fraction	2075	381	62785
Telemeter Fraction/Amended	5013	166	

2001 JUL 26 9 44 L

BUREAU OF
LAND MANAGEMENT

West End Fraction	2075	383	62786
West End Fraction/Amended	5013	164	
Hattie Fraction	2075	382	62787
Hattie Fraction/Amended	5013	165	
Cactus	6104	1251-52	64123
Travis #7	6104	1253-54	64124
Fox #1	2705	63	64125
Fox #1 Amended	6104	1255-56	
Fox #2	2705	64	64126
Fox #2/Amended	6104	1257-58	
Fox #7	2705	69	64131
Fox #7/Amended	6104	1267-68	
Fox #13	2705	75	64133
Fox #13/Amended	6104		
Cloud Rest	SS	1271-72	64134
Cloud Rest/Amended	6104	1273-74	
Big Windy	5406	876	64135
Big Windy Fraction	5406	877	64136
Blue Wing	SS	581	64137
Cloud Rest No. 1	B-B-B	277	64138
Cloud Rest No. 1/Amended	6104	1275-76	
Kent #1 Long John	1936	245	66835
Kent #2 Patricia C.	1936	246	66836
Kent #3 Little Joe	1936	247	66837
Belle of Rosemont	2571	125	66838
Belle of Rosemont/Amended	6216	999-1000	
John	995	395	74390
Joe	995	396	74391
Ben	995	392	74392
Pete	995	394	74393
Adolph Lewisohn	710	346	74394
Adolph Lewisohn	936	419	74395
Rosemont	710	347	74396
Rosemont	936	418	74397
Albert Steinfeld	710	348	74398
Albert Steinfeld	936	427	74399
Hugh Young	712	108	74400
Hugh Young	936	422	74401
Ethel	712	109	74402
Albert	712	110	74403
Rosemont #1	908	504	74404
Rosemont #2	908	501	74405
Rosemont #3	908	503	74406
Rosemont #4	908	499	74407
Rosemont #7	936	421	74408
Rosemont #8	936	423	74409

2001 JUL 26 A 9 47

BUREAU OF
LAND MANAGEMENT

Rosemont #14	936	428	74410
Rosemont #19	964	200	74411
Rosemont #20	964	201	74412
Rosemont #20	908	500	74413
Rosemont #22	964	203	74414
Rosemont #23	908	497	74415
Rosemont #24	908	498	74416
Rosemont #25	908	502	74417
RX	936	426	74418
Flying Dutchman #7A	6121	1269-70	75181
Blue Point No. 2A	6121	1271-72	75182
Alpine #1A	6121	1275-76	75183
Alpine #2A	6121	1277-78	75184
Alpine #3A	6121	1279-80	75185
Alpine #4A	6121	1281-82	75186
Frijole VI A	6159	1135-36	95315
Falcon #1A	6216	899-900	99789
Falcon #2A	6216	901-902	99790
Falcon #3A	6216	903-904	99791
Falcon #4A	6216	905-906	99792
Falcon #5A	6216	907-908	99793
Falcon #6A	6216	908-910	99794
Falcon #7A	6216	911-912	99795
Falcon #8A	6216	913-914	99796
Falcon #9A	6216	915-916	99797
Falcon #10A	6216	917-918	99798
Falcon #11A	6216	919-920	99799
Falcon #12A	6216	921-922	99800
Falcon #13A	6216	923-924	99801
Falcon #14A	6216	925-926	99802
Falcon #15A	6216	927-928	99803
Falcon #16A	6216	929-930	99804
Falcon #17A	6216	931-932	99805
Falcon #18A	6216	933-934	99806
Falcon #19A	6216	935-936	99807
Falcon #20A	6216	937-938	99808
Falcon #21A	6216	939-490	99809
Falcon #22A	6216	941-942	99810
Falcon #27A	6216	943-944	99811
Falcon #28A	6216	945-946	99812
Falcon #29A	6216	947-948	99813
Falcon #30A	6216	949-950	99814
Falcon #31A	6216	951-952	99815
Falcon #32A	6216	953-954	99816
Wasp #62A	6216	963-964	99817
Wasp #63A	6216	965-966	99818

2001 JUL 26 A 9 47

LAND MANAGEMENT
BUREAU OF
GEAR

Wasp #219A	6216	967-968	99819
Wasp #220A	6216	969-970	99820
Wasp #221A	6216	971-972	99821
Wasp #222A	6216	973-974	99822
Tecky	6216	997-998	99823
MIA 1 A	6420	1011-13	117293
MIA 2 A	6420	1014-16	117294
MIA 3 A	6420	1017-19	117295
MIA 4 A	6420	1020-22	117296
MIA 5 A	6420	1023-25	117297
MIA 6 A	6420	1026-28	117298
MIA 7 A	6420	1029-31	117299
MIA 8 A	6420	1032-34	117300
MIA 9 A	6420	1035-37	117301
MIA 12A	6420	1043-45	117304
MIA 13A	6420	1046-48	117305
MIA 14A	6420	1049-51	117306
BILLY C.	6522	781-782	129394
Hope 1	8776	919-921	303950
Hope 2	8776	922-924	303951
Hope 3	8776	925-927	303952
Hope 4	8776	928-930	303953
Hope 5	8776	931-933	303954
Hope 6	8776	934-936	303955
Hope 7	8776	937-939	303956
Hope 8	8776	940-942	303957
Hope 9	8776	943-945	303958
Hope 10	8776	946-948	303959
Hope 10-A	8776	949-951	303960
Hope 11	8776	955-957	303961
Hope 12	8776	958-960	303962
Hope 13	8776	961-963	303963
Hope 14	8776	961-963	303964
Hope 14/Amended	8808	596-598	
Hope 15	8776	964-966	303965
Hope 16	8776	967-969	303966
Hope 17	8776	970-972	303967
Hope 18	8776	976-978	303968
Hope 19	8776	976-968	303969
Hope 20	8776	979-981	303970
Hope 21	8776	982-984	303971
Hope 22	8776	985-987	303972
Hope 23	8808	988-990	303973
Hope 23/Amended	8808	593-596	
Hope 24	8776	991-993	303974
Hope 25	8776	994-996	303975

2001 JUL 26 A 9:17

LAND MANAGEMENT
 BOARD OF
 GEORGE

Hope 26	8776	997-999	303976
Hope 27	8776	1000-1002	303977
Hope 28	8776	1003-1005	303978
Hope 29	8776	1006-1008	303979
Hope 30	8776	1009-1011	303980
Hope 31	8776	1012-1014	303981
Hope 32	8776	1015-1017	303982
Hope 32/Amended	8808	590-592	
Hope 33	8776	1018-1020	303983
Hope 34	8776	1021-1023	303984
Hope 35	8776	1024-1026	303985
Hope 36	8776	1027-1029	303986
Hope 37	8776	1030-1032	303987
H-38A	9018	1198-1199	313532
H-39A	9018	1200-1201	313533
H-40A	9018	1202-1203	313534
H-41A	9018	1204-1205	313535
H-42A	9018	1206-1207	313536
H-43A	9018	1208-1209	313537
H-44A	9018	1210-1211	313538
H-45A	9018	1212-1213	313539
H-46A	9018	1214-1215	313540
H-47A	9018	1216-1217	313541
H-48A	9018	1218-1219	313542
H-49A	9018	1220-1221	313543
H-50A	9018	1222-1223	313544
H-51A	9018	1224-1225	313545
H-52A	9018	1226-1227	313546
H-53A	9018	1228-1229	313547
H-54A	9018	1230-1231	313548
H-55A	9018	1232-1233	313549
H-56A	9018	1234-1235	313550
H-57A	9018	1236-1237	313551
H-58A	9018	1238-1239	313552
H-59A	9018	1240-1241	313553
H-60A	9018	1242-1243	313554
H-61A	9018	1244-1245	313555
H-62A	9018	1246-1247	313556
H-63A	9018	1248-1249	313557
H-64A	9018	1250-1251	313558
H-65A	9018	1252-1253	313559
H-66A	9018	1254-1255	313560
H-67A	9018	1256-1257	313561
H-68A	9018	1258-1259	313562
H-69A	9018	1260-1261	313563
H-70A	9018	1262-1263	313564

PHOENIX, ARIZONA

ARIZONA

2001 JUL 26 A 9 47

LAND MANAGEMENT
BUREAU OF
GEORGE

H-71A	9018	1264-1265	313565
H-72A	9018	1266-1267	313566
H-73A	9018	1268-1269	313567
H-74A	9018	1270-1271	313568
H-75A	9018	1272-1273	313569
H-76A	9018	1274-1275	313570
H-77A	9018	1276-1277	313571
H-78A	9018	1278-1279	313572
H-79A	9018	1280-1281	313573
H-80A	9018	1282-1283	313574
H-81A	9018	1284-1285	313575
H-82A	9018	1286-1287	313576
H-83A	9018	1288-1289	313577
H-84A	9018	1290-1291	323578
H-85A	9018	1292-1293	313579
H-86A	9018	1294-1295	313580
H-87A	9018	1296-1297	313581
H-88A	9018	1298-1299	313582
H-89A	9018	1300-1301	313583
H-90A	9018	1302-1303	313584
H-91A	9018	1304-1305	313585
H-92A	9018	1306-1307	313586
H-93A	9018	1308-1309	313587
H-94A	9018	1310-1311	313588
H-95A	9018	1312-1313	313589
H-96A	9018	1314-1315	313590
H-97A	9018	1316-1317	313591
H-98A	9018	1318-1319	313592
H-99A	9018	1320-1321	313593
H-100A	9018	1322-1323	313594
H-101A	9018	1324-1325	313595
H-102A	9018	1326-1327	313596
H-103A	9018	1328-1329	313597
H-104A	9018	1330-1331	313598
H-105A	9018	1332-1333	313599
H-106A	9018	1334-1335	313600
H-107A	9018	1336-1337	313601
H-108A	9018	1338-1339	313602
H-109A	9018	1340-1341	313603
H-110A	9018	1342-1243	313604
H-111A	9018	1344-1345	313605
H-112A	9018	1346-1347	313606
H-113A	9018	1348-1349	313607
H-114A	9018	1350-1351	313608
H-115A	9018	1352-1353	313609
H-116A	9018	1354-1355	313610

45

2001 JUL 29 A 9:47

LAND MANAGEMENT
BUREAU OF
REVENUE

H-117A	9018	1356-1358	313611
H-118A	9018	1358-1359	313612
H-119A	9018	1360-1361	313613
H-120A	9018	1362-1363	313614
H-121A	9018	1364-1365	313615
H-122A	9018	1366-1367	313616
H-123A	9018	1368-1369	313617
H-124A	9018	1370-1371	313618
H-125A	9018	1372-1373	313619
H-126A	9018	1374-1375	313620
H-127A	9018	1376-1377	313621
H-128A	9018	1378-1379	313622
H-129A	9018	1380-1381	313623
H-130A	9018	1382-1383	313624
H-131A	9018	1384-1385	313625
H-132A	9018	1386-1387	313626
H-133A	9018	1388-1389	313627
H-134A	9018	1390-1391	313628
H-135A	9018	1392-1393	313629
H-136A	9018	1394-1395	313630
H-137A	9018	1396-1397	313631
H-138A	9018	1398-1399	313632
H-139A	9018	1400-1401	313633
H-140A	9018	1402-1403	313634
H-141A	9018	1404-1405	313635
H-142A	9018	1406-1407	313636
H-143A	9018	1408-1409	313637
H-144A	9018	1410-1411	313638
H-145A	9018	1412-1413	313639
H-146A	9018	1414-1415	313640
H-147A	9018	1416-1417	313641
H-148A	9018	1418-1419	313642
H-149A	9018	1420-1421	313643
H-150A	9018	1422-1423	313644
H-151A	9018	1424-1425	313645
H-152A	9018	1426-1427	313646
H-153A	9018	1428-1429	313647
H-154A	9018	1430-1431	313648
H-155A	9018	1432-1433	313649
H-156A	9018	1434-1435	313650
H-157A	9018	1436-1437	313651
H-158A	9018	1438-1439	313652
H-159A	9018	1440-1441	313653
H-160A	9018	1442-1443	313654
H-161A	9018	1444-1445	313655
H-162A	9018	1446-1447	313656

2001 JUL 26 A 4 48

RECEIVED
BUREAU OF
LAND MANAGEMENT

H-163A	9018	1448-1449	313657
H-164A	9018	1450-1451	313658
H-165A	9018	1452-1453	313659
H-166A	9018	1454-1455	313660
H-167A	9018	1456-1457	313661
H-168A	9018	1458-1459	313662
H-169A	9018	1460-1461	313663
H-170A	9018	1462-1463	313664
H-171A	9018	1464-1465	313665
H-177A	9018	1476-1477	313671
H-178A	9018	1478-1479	313672
H-179A	9018	1480-1481	313673
H-180A	9018	1482-1483	313674
H-181A	9018	1484-1485	313675
H-182A	9018	1486-1487	313676
H-183A	9018	1488-1489	313677
H-187A	9018	1490-1491	313678
H-188A	9018	1492-1493	313679
H-189A	9018	1494-1495	313680
H-190A	9018	1496-1497	313681
H-191A	9018	1498-1499	313682
H-192A	9018	1500-1501	313683
H-194A	9018	1502-1503	313684
H-195A	9018	1504-1505	313685
H-196A	9018	1506-1507	313686
H-197A	9018	1508-1509	313687
H-198A	9018	1510-1511	313688
H-199A	9018	1512-1513	313689
Hope 201	9792	2826-2827	330891
Hope 201A	9922	1016	330892
Hope 202	9792	2830-2831	330893
Hope 203	9792	2832-2833	330894
Hope 204	9792	2834-2835	330895
Hope 205	9792	2836-2837	330896
Hope 206	9792	2838-2839	330897
Hope 207	9792	2840-2841	330898
Hope 208	9792	2842-2843	330899
Hope 209	9792	2844-2845	330900
Hope 210	9792	2846-2847	330901
Hope 211	9792	2848-2849	330902
Hope 212	9792	2850-2851	330903
Hope 213	9792	2852-2853	330904
Hope 214	9792	2854-2855	330905
Hope 215	9792	2856-2857	330906
Hope 216	9792	2858-2859	330907
Hope 222	9797	2864-2865	330910

2001 JUL 26 9:48

RECEIVED
BUREAU OF
LAND MANAGEMENT

Hope 223	9797	2866-2867	330911
Hope 224	9797	2868-2869	330912
Hope 225	9797	2870-2871	330913
Hope 226A	9865	1328-1329	330914
Hope 227A	9865	1330-1331	330915
Hope 228A	9865	1332-1333	330916
Hope 229A	9865	1334-1335	330917
Hope 230	9797	2880-2881	330918
Hope 231	9797	2882-2883	330919
Hope 232	9797	2884-2885	330920
Hope 233	9797	2886-2887	330921
Hope 234	9797	2888-2889	330922
Hope 235	9797	2890-2891	330923
Hope 236	9797	2892-2893	330924
Hope 237	9797	2894-2895	330925
Hope 238	9797	2896-2897	330926
Hope 239	9797	2898-2899	330927
Hope 240	9797	2900-2901	330928
Hope 241	9797	2902-2903	330929
Hope 242	9797	2904-2905	330930
Hope 243	9797	2906-2907	330931
Hope 244	9797	2908-2909	330932
Hope 245	9797	2910-2911	330933
Hope 246	9797	2912-2913	330934
Hope 250	9797	2914-2915	330935
Hope 251	9797	2916-2917	330936
Hope 252	9797	2918-2919	330937
Hope 253	9797	2920-2921	330938
Hope 254	9797	2922-2923	330939
Hope 255	9797	2924-2925	330940
Hope 256	9797	2926-2927	330941
Hope 257	9797	2928-2929	330942
Elk 47 Relocated	9797	2930-2931	330943
H-172B Relocated	9865	1336-1337	331308
H-173B Relocated	9865	1338-1339	331309
H-174B Relocated	9865	1340-1341	331310
H-175B Relocated	9865	1342-1343	331311
H-176B Relocated	9865	1344-1345	331312

All of said claims are located in Sections 1, 2, 11, 12, 13, 14, 24, 25, and 36, Township 18 South, Range 15 East; Sections 5, 6, 7, 8, 9, 16, 17, 18, 19, 20, 21, 28, 29, 30, 31, 32 and 33, Township 18 South, Range 16 East; Sections 4, 5, 6, 7, 8, and 9, Township 19 South, Range 16 East; and Sections 1 and 2, Township 19 South, Range 15 East; G&SRB&M

2001 JUL 26 A 9 48

LAND MANAGEMENT
BUREAU OF
LAND MANAGEMENT

850 claims @ \$100/each = \$85,000.00

ARIZONA
STATE OFFICE
PHOENIX, ARIZONA

2001 JUL 26 A 9:48

RECEIVED
BUREAU OF
LAND MANAGEMENT

United States Department of the Interior
Bureau of Land Management
 BUSINESS & SUPPORT SVCS DIV
 222 N CENTRAL AVE
 PHOENIX, AZ 85004 -2203
 Phone: (602) 417-9200

Receipt	
No:	344837

Transaction #: 362764
 Date of Transaction: 07/26/2001

CUSTOMER: ASARCO
 BOX 5747
 TUCSON, AZ 85703

LINE #	QTY	COMMODITY / SUBJECT / ACTION / PRODUCT	REMARKS	UNIT PRICE	TOTAL
1	1.00	LOCATABLE MINERALS / MINING CLAIMS-NOT NEW-UNADJUD, ONE AUTH NO. ONLY / MINING CLAIM MONEY RECEIVED (455)	MAINT 2002 (480)	- n/a -	\$86,800.00
TOTAL:					\$86,800.00

- PAYMENT INFORMATION			
1	AMOUNT:	\$86,800.00	POSTMARKED: 07/24/2001
	TYPE:	CHECK	RECEIVED: 07/26/2001
	CHECK NO:	0151009641	
	NAME:	ASARCO INCORPORATED BOX 5747 TUCSON AZ 85703	

REMARKS

CASE SERIAL NUMBER INFORMATION		
TRNS #	LINE #	CASES
362764	1	AMC2198/\$86800.00

This receipt was generated by the automated BLM Collections and Billings System and is a paper representation of a portion of the official electronic record contained therein.

pn 9/18/01

Receipt #: 165322

Amount Received: \$ 85,000.0

Date: 8/9/2000 (receipt) 8/8/2000 (doc)

Transaction #: 178364

Lead #: 2194, 27423, 28871, 35995
25210, 15002, 14972, 13284
46740, 47449, 46803, 64123,
62735, 75181, 74390, 95314,
99789, 117279, 129394,
303950, 313532, 330891,
331308

AMC #	Code	\$\$\$\$
2198 - 2204	482	700
2211		100
13284		100
13286		100
13288 - 13319		3200
14972 - 14982		1100
14984 - 14989		600
15002 - 15033		3200
25210 - 25238		2900
25243 - 25245		2300
25268 - 25312		4500
25349		100
25351		100
25353		100
25355	✓	100

AMC #	Code	\$\$\$\$
25357	482	100
25359		100
25361		100
25363		100
25365		100
25367		100
25369		100
25371		100
25373		100
25375		100
25377		100
25379 - 25390		1200
25462		100
25464		100
25464	✓	100

Total: \$85000.

- 480---POL-----\$5
- 481---NOI-----\$5
- 482---Maint.---\$100
- 396---Trf.-----\$5
- 635---Amd.-----\$5
- 379---Refund

Entered: [Signature] 8/11/00
 Date

Verified: [Signature] 8-15-00
 Date

Sent to Accounts: 8-16-00
 Date

Earned by Accounts: _____
 Date

Receipt #: _____

Lead #: _____

Amount Received: _____

Date: _____

Transaction #: _____

AMC #	Code	\$\$\$\$\$
25668	482	100
25670		100
25 25692 - 25712		2100
25714		100
25714		100
25718		100
25720		100
25722 - 25741		2000
27423 - 27428		600
27431 - 27453		300
27455		100
27457		100
27459		100
27461		100
27465 - 27476	✓	1200

AMC #	Code	\$\$\$\$\$
27478	482	100
27480		100
27482		100
27513 - 27532		2000
28871		100
36021		100
36025 - 36032		800
36034		100
36036 - 36063		2800
36065 - 36070		600
36073 - 36078		600
36081 - 36084		400
36086 - 36119		3400
36121 - 36138		1800
46740 - 46742	✓	300

Total: _____

Entered: _____
Date

Verified: ✓ 8-15-00
Date

Sent to Accounts: 8-16-00
Date

Earned by Accounts: _____
Date

- 480----POL-----\$5
- 481----NOI-----\$5
- 482----Maint.---\$100
- 396----Trf.-----\$5
- 635----Amd.-----\$5
- 379----Refund

Receipt #: _____

Lead #: _____

Amount Received: _____

Date: _____

Transaction #: _____

AMC #	Code	\$\$\$\$
44744	482	100
44756 - 44764		900
44768 - 44791		2400
44794		100
44796		100
44800 - 44815		1600
47482 - 47491		1000
47512 - 47527		1600
62785 - 62787		300
64123 - 64124		400
64131		100
64133 - 64138		600
66835 - 66838		400
74390 - 74418		2900
75181 - 75186	✓	600

AMC #	Code	\$\$\$\$
95315	482	100
99789 - 99823		3500
117293 - 117301		900
117304 - 117306		300
129394		100
303950 - 303987		3800
313532 - 313631		10,000
313632 - 313665		3400
313671 - 313689		1900
330891 - 330907		1700
330910 - 330943		3400
331308 - 331312	✓	500

Total: _____

- 480----POL-----\$5
- 481----NOI-----\$5
- 482----Maint.---\$100
- 396----Trf.-----\$5
- 635----Amd.-----\$5
- 379----Refund

Entered: *[Signature]* _____
Date

Verified: *[Signature]* 8-16-00
Date

Sent to Accounts: 8-16-00
Date

Earned by Accounts: _____
Date

ASARCO

Copper Operations
Tucson Office

July 27, 2000

Mining Claims Section
Arizona State Office
Bureau of Land Management
222 North Central Avenue
Phoenix, AZ 85004-2203

RECORDED
INDEXED
AUG 9 10 21 AM '00

**Notice of Intent to Hold and
Payment of Annual Claim Maintenance Fee
Pima County, Rosemont Project**

This will serve as notice that ASARCO Incorporated, whose address for purposes of this filing is P. O. Box 5747, Tucson, Arizona 85703-0747, intends to hold the mining claims and/or mill sites described in Exhibit A attached hereto for the assessment year ending at 12 o'clock, noon, on September 1, 2001, by payment of the annual claim maintenance fee of \$100 per claim or site. Payment of such amount is made herewith for such assessment year for each of the claims and sites the name and BLM serial number of which, and the book and page or index number of recording of the location notice in the official records of Pima County, Arizona, of which are set forth in Exhibit A attached hereto and by this reference incorporated herein. Enclosed for payment of annual claim maintenance fees is ASARCO Incorporated's check to cover the amount shown on the bottom of Exhibit A.

Henry G. Kreis
Henry G. Kreis
Agent for ASARCO Incorporated
Telephone: (520) 798-7717

State of Arizona)
) ss.
County of Pima)

The foregoing instrument was acknowledged before me on the 27th day of July, 2000, by Henry G. Kreis, as agent for ASARCO Incorporated, a New Jersey corporation, on behalf of the corporation.

Barbara R. Watts
Barbara R. Watts, Notary Public

My Commission Expires May 10, 2002.

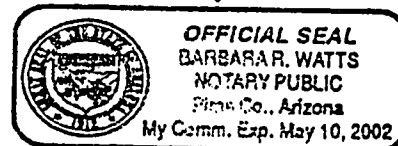


EXHIBIT A
TO NOTICE OF INTENT TO HOLD AND
PAYMENT OF ANNUAL CLAIM MAINTENANCE FEE

The following contiguous group of unpatented mining claims are situated in the Helvetia Mining District, Pima County, Arizona. The Location Notices of which are of record in the office of the County Recorder of Pima County, Arizona, and the Bureau of Land Management serial numbers are filed at Phoenix, Arizona.

Name of Claim	Book	Page Nos.	BLM Serial No.
York Fraction	2022	340	2198 -
York Fraction/Amended	5436	80	
Travis #1	1983	253	2199 -
Travis #1/Second Amended	5436	806	
Jim	995	391	2200 -
Jim/Amended	5436	802	
Isle Royal Fraction	2054	188	2201 -
Isle Royal Fraction/Amended	5436	808	
Indian Club Fraction	2054	187	2202 -
Indian Club Fraction/Amended	5436	809	
Pilot Fraction	2051	261	2203 -
Pilot Fraction/Amended	5436	810	
A.O.T. Fraction	2054	186	2204 -
A.O.T. Fraction/Amended	5436	811	
Malachite Fraction	2110	263	2211 -
Malachite Fraction/Amended	5436	807	
MAX 121 B/Relocation	5609	574	13284 -
MAX 123 B/Relocation	5609	576	13286 -
MAX 125 B/Relocation	5609	578	13288 -
MAX 126 B/Relocation	5609	579	13289 -
MAX 127 B/Relocation	5609	580	13290 -
MAX 128 B/Relocation	5609	581	13291 -
MAX 129 B/Relocation	5609	582	13292 -
MAX 129 B/Amended	6126	1202-1203	
MAX 130 B/Relocation	5609	583	13293 -
MAX 131 B/Relocation	5609	584	13294 -
MAX 132 B/Relocation	5609	585	13295 -
MAX 133 B/Relocation	5609	586	13296 -
MAX 134 B/Relocation	5609	587	13297 -
MAX 135 B/Relocation	5609	588	13298 -

ENTERED INTO COMPUTER

8/11/00

8-16-00

Aug 8 10 11 AM '00

PROPERTY
 DIVISION OF
 LAND MANAGEMENT

12

MAX 136 B/Relocation	5609	589	13299
MAX 137 B/Relocation	5609	590	13300
MAX 138 B/Relocation	5609	591	13301
MAX 139 B/Relocation	5609	592	13302
MAX 140 B/Relocation	5609	593	13303
MAX 141 B/Relocation	5609	594	13304
MAX 142 B/Relocation	5609	595	13305
MAX 143 B/Relocation	5609	596	13306
MAX 144 B/Relocation	5609	597	13307
MAX 145 B/Relocation	5609	598	13308
MAX 146 B/Relocation	5609	599	13309
MAX 147 B/Relocation	5609	600	13310
MAX 148 B/Relocation	5609	601	13311
MAX 149 B/Relocation	5609	602	13312
MAX 150 B/Relocation	5609	603	13313
MAX 150 B/Amended	7073	604-605	
MAX 151 B/Relocation	5609	604	13314
MAX 152 B/Relocaton	5609	605	13315
MAX 152 B/Amended	7073	606-607	
MAX 153 B/Relocation	5609	606	13316
MAX 154 B/Relocation	5609	607	13317
MAX 154 B/Amended	7073	608-609	
MAX 155 B/Relocation	5609	608	13318
MAX 156 B/Relocation	5609	609	13319
MAX 156 B/Amended	7073	610-611	
Rosalind	314	120	14972
Rosalind/Amended	1062	539	
Michael M.	314	117	14973
Michael M./Amended	1062	540	
Lydia J.	314	119	14974
Lydia J./Amended	1062	541	
Ida D.	314	118	14975
Ida D./Amended	1062	542	
D & D #1	759	202	14976
D & D #1/Amended	1062	543	
D & D #2	759	201	14977
D & D II/Amended	1062	544	
El Frijoli	300	277	14978
Frijoli/Amended	1062	545	
Frijoli II	1062	546	14979
Frijoli III	1062	547	14980
Frijoli IV	1062	548	14981
Frijoli V	1062	549	14982
Frijoli VII	1062	551	14984
Frijoli VIII	1062	552	14985

ENTERED INTO COMPUTER

8/11/00

VERIFIED
8-16-00

00 11 10 '00

PROPERTY OF
COURT REPORTERS
ASSOCIATION

34

Frijoli IX	1062	553	14986
Frijoli X	1070	494	14987
Frijoli XI	1454	349	14988
Frijoli XI Extension	1454	350	14989
Deering Springs No. 2 A/Relocation	5636	741	15002
Deering Springs No. 4 A/Relocation	5636	742	15003
Deering Springs No. 6 A/Relocation	5636	743	15004
Deering Springs No. 8 A/Relocation	5636	744	15005
Deering Springs No. 10 A/Relocation	5636	745	15006
Deering Springs No. 12 A/Relocation	5636	746	15007
Deering springs No. 14 A/Relocation	5636	747	15008
Deering Springs No. 15 A/Relocation	5636	748	15009
Deering Springs No. 16 A/Relocaton	5636	749	15010
Deering Springs No. 17 A/Relocation	5636	750	15011
Deering Springs No. 17 A/Amended	6126	1204-1205	
Deering Springs No. 21 A/Relocation	5636	751	15012
Deering Springs No. 22 A/Relocation	5636	752	15013
Deering Springs No. 23 A/Relocation	5636	753	15014
Deering Springs No. 24 A/Relocation	5636	754	15015
Deering Springs No. 25 A/Relocation	5636	755	15016
Deering Springs No. 26 A/Relocation	5636	756	15017
Deering Springs No. 27 A/Relocation	5636	757	15018
Deering Springs No. 28 A/Relocation	5636	758	15019
Deering Springs No. 28 A/Amended	6126	1206-1207	
Deering Springs No. 29 A/Relocation	5636	759	15020
Deering Springs No. 30 A/Relocation	5636	760	15021
Deering Springs No. 31 A/Relocation	5636	761	15022
Deering Springs No. 32 A/Relocation	5636	762	15023
Deering Springs No. 33 A/Relocation	5636	763	15024
Deering Springs No. 34 A/Relocation	5636	764	15025
Deering Springs No. 35 A/Relocation	5636	765	15026
Deering Springs No. 36 A/Relocation	5636	766	15027
Deering Springs No. 37 A/Relocation	5636	767	15028
Deering Springs No. 38 A/Relocation	5636	768	15029
Deering Springs No. 39 A/Relocation	5636	769	15030
Deering Springs No. 42 A/Relocation	5636	770	15031
Deering Springs No. 51 A/Relocation	5636	771	15032
Deering Springs No. 52 A/Relocation	5636	772	15033
Kid 1	3368	529	25210
Kid 2	3368	530	25211
Kid 3	3368	531	25212
Kid 4	3368	532	25213
Kid 5	3368	533	25214
Kid 6	3368	534	25215
Kid 7	3368	535	25216

ENTERED INTO COMPUTER

8/11/00

VERIFIED

8-16-00

RECEIVED
 DIVISION OF
 LAND MANAGEMENT
 10 11 AM '00

43

Kid 8	3368	537	25217
Kid 9	3368	536	25218
Kid 10	3368	538	25219
Kid 11	3368	539	25220
Kid 12	3368	540	25221
Kid 13	3368	541	25222
Kid 14	3368	542	25223
Kid 15	3368	543	25224
Kid 16	3368	544	25225
Kid 17	3368	545	25226
Kid 18	3368	546	25227
Kid 19	3368	547	25228
Kid 20	3368	548	25229
Kid 21	3368	549	25230
Kid 22	3368	550	25231
Kid 23	3368	551	25232
Kid 24	3368	552	25233
Kid 25	3368	553	25234
Kid 26	3368	554	25235
Kid 27	3368	555	25236
Kid 28	3368	556	25237
Kid 29	3368	557	25238
Kid 29/Amended	6216	1001-1002	
Kid 34	3368	562	25243
Kid 35	3368	563	25244
Kid 36	3368	564	25245
Kid 37	3368	565	25246
Kid 38	3368	566	25247
Kid 39	3368	567	25248
Kid 40	3368	568	25249
Kid 41	3368	569	25250
Kid 42	3368	570	25251
Kid 43	3368	571	25252
Kid 44	3368	572	25253
Kid 45	3368	573	25254
Kid 46	3368	574	25255
Kid 46/Amended	6216	1003-1004	
Kid 47	3368	575	25256
Kid 47/Amended	6216	1005-1006	
Wasp 52	3786	52	25257
Wasp 52/Amended	6216	955-956	
Wasp 53	3786	53	25258
Wasp 53/Amended	6216	957-958	
Wasp 54	3786	54	25259
Wasp 55	3786	55	25260

40

ENTERED INTO COMPUTER

8/11/00
 8-8-16

SEARCHED
 SERIALIZED
 INDEXED
 FILED

Aug 8 10 11 AM '00

RECEIVED
 CLERK OF
 LAND COURT

Wasp 56	3786	56	25261
Wasp 57	3786	57	25262
Wasp 58	3786	58	25263
Wasp 58/Amended	3842	133	
Wasp 60	3786	59	25264
Wasp 60/Amended	6216	959-960	
Wasp 61	3786	60	25265
Wasp 61/Amended	6216	961-962	
Wasp 101	3786	63	25268
Wasp 102	3786	64	25269
Wasp 103	3786	65	25270
Wasp 104	3786	66	25271
Wasp 105	3786	67	25272
Wasp 106	3786	68	25273
Wasp 107	3786	69	25274
Wasp 111	3786	70	25275
Wasp 112	3786	71	25276
Wasp 113	3786	72	25277
Wasp 114	3786	73	25278
Wasp 115	3786	74	25279
Wasp 116	3786	75	25280
Wasp 117	3786	76	25281
Wasp 118	3786	77	25282
Wasp 119	3786	78	25283
Wasp 120	3786	79	25284
Wasp 121	3786	80	25285
Wasp 122	3786	81	25286
Wasp 123	3786	82	25287
Wasp 124	3786	83	25288
Wasp 125	3786	84	25289
Wasp 126	3786	85	25290
Wasp 127	3786	86	25291
Wasp 128	3786	87	25292
Wasp 129	3786	88	25293
Wasp 130	3786	89	25294
Wasp 201	3786	90	25295
Wasp 202	3786	91	25296
Wasp 203	3786	92	25297
Wasp 204	3786	93	25298
Wasp 205	3786	94	25299
Wasp 206	3786	95	25300
Wasp 207	3786	96	25301
Wasp 208	3786	97	25302
Wasp 209	3786	98	25303
Wasp 210	3786	99	25304

ENTERED INTO COMPUTER

8/11/00

VERIFIED
for 8-16-00

8 10 11 AM '00

RECEIVED
OFFICE OF
LAND MANAGEMENT

42

Wasp 211	3786	100	25305
Wasp 212	3786	101	25306
Wasp 213	3786	102	25307
Wasp 214	3786	103	25308
Wasp 215	3786	104	25309
Wasp 216	3786	105	25310
Wasp 217	3786	106	25311
Wasp 218	3786	107	25312
Wasp 313	3786	144	25349
Wasp 315	3786	146	25351
Wasp 317	3786	148	25353
Wasp 319	3786	150	25355
Wasp 319/Amended	6216	975-976	
Wasp 321	3786	152	25357
Wasp 321/Amended	6216	977-978	
Wasp 323	3786	154	25359
Wasp 323/Amended	6216	979-980	
Wasp 325	3786	156	25361
Wasp 325/Amended	6216	981-982	
Wasp 327	3786	158	25363
Wasp 327/Amended	6116	983-984	
Wasp 329	3786	160	25365
Wasp 329/Amended	6216	985-986	
Wasp 331	3786	162	25367
Wasp 331/Amended	6216	987-988	
Wasp 333	3786	164	25369
Wasp 333/Amended	6216	989-990	
Wasp 335	3786	166	25371
Wasp 335/Amended	6216	991-992	
Wasp 337	3786	168	25373
Wasp 337/Amended	6216	993-994	
Wasp 339	3786	170	25375
Wasp 339/Amended	6216	995-996	
Wasp 341	3786	172	25377
Wasp 343	3786	174	25379
Wasp 344	3786	175	25380
Wasp 345	3786	176	25381
Wasp 346	3786	177	25382
Wasp 347	3786	178	25383
Wasp 348	3786	179	25384
Wasp 349	3786	180	25385
Wasp 350	3786	181	25386
Wasp 351	3786	182	25387
Wasp 352	3786	183	25388
Wasp 353	3786	184	25389

ENTERED INTO COMPUTER

8/11/00

8-16-00

RECEIVED

AUG 8 10 12 AM '00

RECEIVED
BUREAU OF
LAND MANAGEMENT

34

Wasp 354	3786	185	25390.
Max 41	4792	584	25662
Max 43	4792	586	25664
Max 45	4792	588	25666
Max 47	4792	590	25668
Max 49	4792	592	25670
Max 71	4792	614	25692..
Max 72	4792	615	25693
Max 73	4792	616	25694
Max 74	4792	617	25695 ✓
Max 75	4792	618	25696
Max 76	4792	619	25697
Max 77	4792	620	25698
Max 78	4792	621	25699
Max 79	4792	622	25700
Max 80	4792	623	25701
Max 81	4792	624	25702
Max 82	4792	625	25703
Max 83	4792	626	25704
Max 84	4792	627	25705
Max 85	4792	628	25706
Max 86	4792	629	25707
Max 87	4792	630	25708
Max 88	4792	631	25709
Max 89	4792	632	25710
Max 90	4792	633	25711
Max 91	4792	634	25712
Max 93	4792	636	25714
Max 95	4792	638	25716
Max 97	4792	640	25718
Max 99	4792	642	25720
Max 101	4792	644	25722
Max 102	4792	645	25723
Max 103	4792	646	25724
Max 104	4792	647	25725
Max 105	4792	648	25726
Max 106	4792	649	25727
Max 107	4792	650	25728
Max 108	4792	651	25729
Max 109	4792	652	25730
Max 110	4792	653	25731
Max 111	4792	654	25732
Max 112	4792	655	25733
Max 113	4792	656	25734
Max 114	4792	657	25735

ENTERED INTO COMPUTER
8/11/00

RECEIVED
 FUNDING
 DEPARTMENT
 AUG 9 10 12 AM '00
8/16/00

55

Max 115	4792	658	25736
Max 116	4792	659	25737
Max 117	4792	660	25738
Max 118	4792	661	25739
Max 119	4792	662	25740
Max 120	4792	663	25741
Eik 1	3368	576	27423
Eik 2	3368	577	27424
Eik 3	3368	578	27425
Eik 4	3368	579	27426
Eik 5	3368	580	27427
Eik 6	3368	581	27428
Eik 35	3368	610	27451
Eik 35/Amended	6121	1273-1274	
Eik 36	3368	611	27452
Eik 37	3368	612	27453
Eik 39	3368	614	27455
Eik 41	3368	616	27457
Eik 43	3368	618	27459
Eik 45	3368	620	27461
Eik 70	3368	645	27465
Eik 71	3368	646	27466
Eik 72	3368	647	27467
Eik 73	3368	648	27468
Eik 74	3368	649	27469
Eik 75	3368	650	27470
Eik 76	3368	651	27471
Eik 77	3368	652	27472
Eik 78	3368	653	27473
Eik 79	3368	654	27474
Eik 80	3368	655	27475
Eik 81	3368	656	27476
Eik 83	3368	658	27478
Eik 85	3368	660	27480
Eik 87	3368	662	27482
Alpine #5	2221	495	27513
Alpine #5/Amended	6121	1283-1284	
Alpine #6	2221	496	27514
Alpine #6/Amended	6121	1285-1286	
Alpine #7	2221	497	27515
Alpine #7/Amended	6121	1287-1288	
Alpine #8	2221	498	27516
Alpine #8/Amended	6121	1289-1290	
Alpine #9	2221	499	27517
Alpine #9/Amended	6121	1291-1292	

ENTERED INTO COMPUTER

8/11/00

8/16/00

FILED
 AUG 10 12 AM '00
 FEDERAL BUREAU OF INVESTIGATION
 U.S. DEPARTMENT OF JUSTICE

Alpine #10	2221	500	27518
Alpine #10/Amended	6121	1293-1294	
Alpine #11	2221	501	27519
Alpine #11/Amended	6121	1295-1296	
Alpine #12	2221	502	27520
Alpine #12/Amended	6121	1297-1298	
Alpine #13	2221	503	27521
Alpine #14	2221	504	27522
Alpine #15	2221	505	27523
Alpine #16	2221	506	27524
Alpine #17	2221	507	27525
Alpine #18	2221	508	27526
Alpine #19	2230	138	27527
Alpine #20	2230	139	27528
Alpine #21	2230	140	27529
Alpine #22	2230	141	27530
Alpine #23	2230	142	27531
Alpine #24	2230	143	27532
Santa Rita Wedge	5901	1379	28871
Buzzard No. 5	2089	294	36021
Shadow #4	2827	66	36025
John 1	3934	508	36026
John 2	3934	509	36027
Flying Dutchman No. 2	2089	295	36028
Flying Dutchman No. 3	2089	296	36029
Flying Dutchman No. 4	2089	297	36030
Flying Dutchman No. 5	2089	298	36031
Flying Dutchman No. 6	2089	299	36032
Flying Dutchman No. 6/Amended	6121	1267-1268	
Black Bess No. 2	2089	290	36034
K.W.L.	2078	442	36036
G.E.J.	2078	443	36037
R.F.E.	2078	444	36038
R.C.M.	2078	445	36039
Sycamore #1	2078	445	36040
Sycamore #2	2078	447	36041
Sycamore #3	2078	448	36042
Sycamore #4	2078	449	36043
Sycamore #4/Amended	6121	1299-1300	
Sycamore #5	2078	450	36044
Sycamore #5/Amended	6121	1301-1302	
Sycamore #6	2078	451	36045
Sycamore #6/Amended	6121	1303-1304	
Sycamore #7	2078	452	36046
Sycamore #7/Amended	6121	1305-1306	

ENTERED INTO COMPUTER

8/11/00

*VERIFIED
8-16-00*

RECEIVED
BUREAU OF
LAND MANAGEMENT
AUG 10 12 AM '00

37

Sycamore #8	2078	453	36047
Sycamore #8/Amended	6121	1307-1308	
Sycamore #9	2078	454	36048
Sycamore #10	2078	455	36049
Sycamore #11	2078	456	36050
Sycamore #12	2078	457	36051
Naragansett Extension #1	937	372	36052
Naragansett Extension #2	937	373	36053
Naragansett Extension #3	937	374	36054
Naragansett Extension #4	937	375	36055
Naragansett Extension #5	937	376	36056
Naragansett Extension #6	937	377	36057
Naragansett Extension #7	937	378	36058
Naragansett Extension #8	937	379	36059
Naragansett Extension #9	2020	358	36060
Schwab Extension #1 North	1271	92	36061
Rocky 1	3726	117	36062
Amole No. 2	2051	262	36063
Falls No. 3	2110	267	36065
Falls No. 4	2110	268	36066
Perry No. 1	2112	11	36067
Perry #2	2112	12	36068
Perry #3	2112	13	36069
Perry #4	2112	14	36070
Perry #7	2112	17	36073
Perry #8	2112	18	36074
Perry #9	2112	19	36075
Perry #10	2112	20	36076
Perry #11	2112	21	36077
Perry #12	2112	22	36078
Perry #15	2112	25	36081
Perry #15/Amended	2139	441	
Perry #16	2112	26	36082
Perry #17	2112	27	36083
Perry #18	2112	28	36084
Perry #18/Amended	2139	442	
Gunsite 1-A	1980	353	36086
Gunsite No. 2	1941	339	36087
Gunsite No. 2/Amended	1980	354	
Gunsite No. 3	1941	340	36088
Gunsite No. 4	1941	341	36089
Gunsite 5A	2022	341	36090
Gunsite 6-B	2110	264	36091
Gunsite No. 7	1941	344	36092
Gunsite 7A	2411	174	36093

ENTERED INTO COMPUTER

8/11/00

VERIFIED
8-16-00

10 12 AM '00

RECEIVED
OFFICE OF
THE ATTORNEY GENERAL

11

Gunsite No. 8	1941	345	36094
Gunsite No. 9	1941	346	36095
Gunsite No. 10	1941	347	36096
Gunsite No. 11	1941	348	36097
Gunsite No. 12	1941	349	36098
Gunsite No. 13	1941	350	36099
Gunsite No. 14	1941	351	36100
Gunsite No. 15	1941	352	36101
Gunsite No. 16	1941	353	36102
Gunsite No. 17	1941	354	36103
Gunsite No. 18	1941	355	36104
Gunsite No. 19	1941	356	36105
Gunsite No. 20	1941	357	36106
Gunsite No. 21	1941	358	36107
Gunsite No. 22	1941	359	36108
Gunsight No. 23	1941	359	36109
Gunsight No. 23/Amended	2022	343	
Gunsite No. 24	1943	14	36110
Gunsite No. 24/Amended	1980	355	
Gunsite No. 25	1943	15	36111
Gunsite No. 26	1943	16	36112
Gunsite No. 27	1943	13	36113
Gunsight No. 28	1967	325	36114
Gunsight No. 29	1967	326	36115
Gunsight No. 30	1967	327	36116
Gunsight No. 31	1967	328	36117
Gunsight No. 32	1967	329	36118
Gunsight No. 33	1967	330	36119
Gunsight No. 35	1967	332	36121
Gunsight No. 36	1967	333	36122
Gunsight No. 37	1967	334	36123
Gunsight No. 38	1967	335	36124
Gunsight No. 39	1967	336	36125
Gunsight No. 40	1967	337	36126
Gunsight No. 41	1967	338	36127
Gunsight No. 42	1967	339	36128
Gunsight No. 43	1967	340	36129
Gunsight 44	1994	152	36130
Gunsight 44/Amended	6420	1007-1008	
Gunsight #45	1994	153	36131
Gunsight #45/Amended	6420	1009-1010	
Gunsight #46	1994	154	36132
Gunsight #47	1994	155	36133
Gunsight #48	1994	156	36134
Gunsight #49	1994	157	36135

ENTERED INTO COMPUTER

8/11/00

8/16/00

PHOTO COPY

Aug 8 10 12 AM '00

RECEIVED
BUREAU OF
LAND MANAGEMENT

13

Gunsight #50	1994	158	36136
Gunsight #50/Amended	2078	464	
Williams Folly	5406	878	36137
Williams Folly #2	5406	879	36138
Santa Rita #1	2148	520	46740
Santa Rita #2	2148	521	46741
Santa Rita #3	2148	522	46742
Santa Rita #7	2148	526	46746
Santa Rita #17	2148	536	46756
Santa Rita #18	2148	537	46757
Santa Rita #19	2148	538	46758
Santa Rita #20	2148	539	46759
Santa Rita #21	2148	540	46760
Santa Rita #22	2148	541	46761
Santa Rita #23	2148	542	46762
Santa Rita #24	2148	543	46763
Santa Rita #25	2148	544	46764
Santa Rita #29	2148	548	46768
Santa Rita #30	2148	549	46769
Santa Rita #31	2148	550	46770
Catalina #1	2148	518	46771
Catalina #2	2148	517	46772
Catalina #3	2148	516	46773
Catalina #4	2148	515	46774
Catalina #5A	2170	437	46775
Catalina #6A	2170	435	46776
Catalina #7	2148	512	46777
Catalina #8	2148	511	46778
Fred Bennett	936	425	46779
Fred Bennett	712	107	46780
Fred Bennett/Amended	2110	262	
Rosemont #9	936	424	46781
Rosemont #9/Amended	2078	466	
Rosemont #11	936	420	46782
Rosemont #11-A	2078	458	46783
Rosemont #12	936	431	46784
Rosemont #12/Amended	2078	467	
Rosemont #13	936	434	46785
Rosemont #13/Amended	2078	468	
Rosemont #15	936	429	46786
Rosemont #15/Amended	2078	469	
Rosemont #16	936	430	46787
Rosemont # 16/Amended	2078	470	
Rosemont #17	936	432	46788
Rosemont #17/Amended	2078	471	

ENTERED INTO COMPUTER

8/11/00

VERIFIED
8/16/00

AUG 0 10 12 AM '00

RECEIVED
BUREAU OF
LAND MANAGEMENT

37

Rosemont #18	936	433	46789
Rosemont #18/Amended	2078	472	
Rosemont #21	964	202	46790
Rosemont #21/Amended	2078	473	
Fred Bennett Fraction	2022	338	46791
Last Chance No. 3/Relocation	2929	209	46794
Cave	NN	555	46796
Strip	821	391	46800
Cuba Fraction	2022	342	46801
Patrick Henry Fraction/Relocaton	3486	103	46802
R. G. Ingersoll Fraction	2110	265	46803
Daylight Fraction	2110	266	46804
Travis #2	1983	254	46805
Travis #2/Amended	2078	465	
Travis #3	1983	255	46806
Travis #4	1983	256	46807
Travis #4/Amended	2170	455	
Travis #5	1983	257	46808
Travis #6	1983	258	46809
Art	1009	441	46810
Art/Amended	2078	459	
Al	1009	442	46811
Al/Amended	2078	460	
Sam	1009	439	46812
Sam/Amended	2078	461	
Fred	1009	440	46813
Fred/Amended	2078	462	
Bert	1009	443	46814
Bert/Amended	2078	463	
Bob	995	393	46815
Canyon No. 34	6048	1225-26	47482
Canyon No. 35	6048	1227-28	47483
Canyon No. 36	6048	1229-30	47484
Canyon No. 37	6048	1231-32	47485
Canyon No. 38	6048	1233-34	47486
Canyon No. 39	6048	1235-36	47487
Canyon No. 40	6048	1237-38	47488
Canyon No. 41	6048	1239-40	47489
Canyon No. 42	6048	1241-42	47490
Canyon No. 43	6048	1243-44	47491
Canyon No. 64	6048	1285-86	47512
Canyon No. 65	6048	1287-88	47513
Canyon No. 66	6048	1289-90	47514
Canyon No. 67	6048	1291-92	47515
Canyon No. 68	6048	1293-94	47516

ENTERED INTO COMPUTER

8/11/00

VERIFIED
8-16-00

RECEIVED
CLERK OF DISTRICT COURT
AUG 8 10 12 AM '00

36

36

Canyon No. 69	6048	1295-96	47517
Canyon No. 70	6048	1297-98	47518
Canyon No. 71	6048	1299-1300	47519
Canyon No. 72	6048	1301-02	47520
Canyon No. 73	6048	1303-04	47521
Canyon No. 74	6048	1305-06	47522
Canyon No. 75	6048	1307-08	47523
Canyon No. 76	6048	1309-10	47524
Canyon No. 77	6048	1311-12	47525
Canyon No. 78	6048	1313-14	47526
Canyon No. 79	6048	1315-16	47527
Telemeter Fraction	2075	381	62785
Telemeter Fraction/Amended	5013	166	
West End Fraction	2075	383	62786
West End Fraction/Amended	5013	164	
Hattie Fraction	2075	382	62787
Hattie Fraction/Amended	5013	165	
Cactus	6104	1251-52	64123
Travis #7	6104	1253-54	64124
Fox #1	2705	63	64125
Fox #1 Amended	6104	1255-56	
Fox #2	2705	64	64126
Fox #2/Amended	6104	1257-58	
Fox #7	2705	69	64131
Fox #7/Amended	6104	1267-68	
Fox #13	2705	75	64133
Fox #13/Amended	6104		
Cloud Rest	SS	1271-72	64134
Cloud Rest/Amended	6104	1273-74	
Big Windy	5406	876	64135
Big Windy Fraction	5406	877	64136
Blue Wing	SS	581	64137
Cloud Rest No. 1	B-B-B	277	64138
Cloud Rest No. 1/Amended	6104	1275-76	
Kent #1 Long John	1936	245	66835
Kent #2 Patricia C.	1936	246	66836
Kent #3 Little Joe	1936	247	66837
Belle of Rosemont	2571	125	66838
Belle of Rosemont/Amended	6216	999-1000	
John	995	395	74390
Joe	995	396	74391
Ben	995	392	74392
Pete	995	394	74393
Adolph Lewisohn	710	346	74394
Adolph Lewisohn	936	419	74395

RECEIVED
 BUREAU OF
 MINING
 10 12 AM '00

ENTERED INTO COMPUTER

8/11/00

*VERIFIED
8/16/00*

35

Rosemont	710	347	74396
Rosemont	936	418	74397
Albert Steinfeld	710	348	74398
Albert Steinfeld	936	427	74399
Hugh Young	712	108	74400
Hugh Young	936	422	74401
Ethel	712	109	74402
Albert	712	110	74403
Rosemont #1	908	504	74404
Rosemont #2	908	501	74405
Rosemont #3	908	503	74406
Rosemont #4	908	499	74407
Rosemont #7	936	421	74408
Rosemont #8	936	423	74409
Rosemont #14	936	428	74410
Rosemont #19	964	200	74411
Rosemont #20	964	201	74412
Rosemont #20	908	500	74413
Rosemont #22	964	203	74414
Rosemont #23	908	497	74415
Rosemont #24	908	498	74416
Rosemont #25	908	502	74417
RX	936	426	74418
Flying Dutchman #7A	6121	1269-70	75181
Blue Point No. 2A	6121	1271-72	75182
Alpine #1A	6121	1275-76	75183
Alpine #2A	6121	1277-78	75184
Alpine #3A	6121	1279-80	75185
Alpine #4A	6121	1281-82	75186
Frijole VI A	6159	1135-36	95315
Falcon #1A	6216	899-900	99789
Falcon #2A	6216	901-902	99790
Falcon #3A	6216	903-904	99791
Falcon #4A	6216	905-906	99792
Falcon #5A	6216	907-908	99793
Falcon #6A	6216	908-910	99794
Falcon #7A	6216	911-912	99795
Falcon #8A	6216	913-914	99796
Falcon #9A	6216	915-916	99797
Falcon #10A	6216	917-918	99798
Falcon #11A	6216	919-920	99799
Falcon #12A	6216	921-922	99800
Falcon #13A	6216	923-924	99801
Falcon #14A	6216	925-926	99802
Falcon #15A	6216	927-928	99803

ENTERED INTO COMPUTER

8/11/00

8-11-00

RECEIVED
BUREAU OF
LAND MANAGEMENT
8 10 12 AM '00

45

Falcon #16A	6216	929-930	99804
Falcon #17A	6216	931-932	99805
Falcon #18A	6216	933-934	99806
Falcon #19A	6216	935-936	99807
Falcon #20A	6216	937-938	99808
Falcon #21A	6216	939-490	99809
Falcon #22A	6216	941-942	99810
Falcon #27A	6216	943-944	99811
Falcon #28A	6216	945-946	99812
Falcon #29A	6216	947-948	99813
Falcon #30A	6216	949-950	99814
Falcon #31A	6216	951-952	99815
Falcon #32A	6216	953-954	99816
Wasp #62A	6216	963-964	99817
Wasp #63A	6216	965-966	99818
Wasp #219A	6216	967-968	99819
Wasp #220A	6216	969-970	99820
Wasp #221A	6216	971-972	99821
Wasp #222A	6216	973-974	99822
Tecky	6216	997-998	99823
MIA 1 A	6420	1011-13	117293
MIA 2 A	6420	1014-16	117294
MIA 3 A	6420	1017-19	117295
MIA 4 A	6420	1020-22	117296
MIA 5 A	6420	1023-25	117297
MIA 6 A	6420	1026-28	117298
MIA 7 A	6420	1029-31	117299
MIA 8 A	6420	1032-34	117300
MIA 9 A	6420	1035-37	117301
MIA 12A	6420	1043-45	117304
MIA 13A	6420	1046-48	117305
MIA 14A	6420	1049-51	117306
BILLY C.	6522	781-782	129394
Hope 1	8776	919-921	303950
Hope 2	8776	922-924	303951
Hope 3	8776	925-927	303952
Hope 4	8776	928-930	303953
Hope 5	8776	931-933	303954
Hope 6	8776	934-936	303955
Hope 7	8776	937-939	303956
Hope 8	8776	940-942	303957
Hope 9	8776	943-945	303958
Hope 10	8776	946-948	303959
Hope 10-A	8776	949-951	303960
Hope 11	8776	955-957	303961

ENTERED INTO COMPUTER

8/11/03

VERIFIED
8/11/03

REC'D
STATE OF
FLORIDA

AUG 8 10 1

RECEIVED
BUREAU
LAND MARKS

55

Hope 12	8776	958-960	303962
Hope 13	8776	961-963	303963
Hope 14	8776	961-963	303964
Hope 14/Amended	8808	596-598	
Hope 15	8776	964-966	303965
Hope 16	8776	967-969	303966
Hope 17	8776	970-972	303967
Hope 18	8776	976-978	303968
Hope 19	8776	976-968	303969
Hope 20	8776	979-981	303970
Hope 21	8776	982-984	303971
Hope 22	8776	985-987	303972
Hope 23	8808	988-990	303973
Hope 23/Amended	8808	593-596	
Hope 24	8776	991-993	303974
Hope 25	8776	994-996	303975
Hope 26	8776	997-999	303976
Hope 27	8776	1000-1002	303977
Hope 28	8776	1003-1005	303978
Hope 29	8776	1006-1008	303979
Hope 30	8776	1009-1011	303980
Hope 31	8776	1012-1014	303981
Hope 32	8776	1015-1017	303982
Hope 32/Amended	8808	590-592	
Hope 33	8776	1018-1020	303983
Hope 34	8776	1021-1023	303984
Hope 35	8776	1024-1026	303985
Hope 36	8776	1027-1029	303986
Hope 37	8776	1030-1032	303987
H-38A	9018	1198-1199	313532
H-39A	9018	1200-1201	313533
H-40A	9018	1202-1203	313534
H-41A	9018	1204-1205	313535
H-42A	9018	1206-1207	313536
H-43A	9018	1208-1209	313537
H-44A	9018	1210-1211	313538
H-45A	9018	1212-1213	313539
H-46A	9018	1214-1215	313540
H-47A	9018	1216-1217	313541
H-48A	9018	1218-1219	313542
H-49A	9018	1220-1221	313543
H-50A	9018	1222-1223	313544
H-51A	9018	1224-1225	313545
H-52A	9018	1226-1227	313546
H-53A	9018	1228-1229	313547

RECEIVED
BUREAU OF
LAND MANAGEMENT
8 10 12 AM '00

ENTERED INTO COMPUTER

L 8/11/00

SEARCHED
SERIALIZED
INDEXED
FILED
AUG 11 2000
FBI - DENVER

2/3

H-54A	9018	1230-1231	313548
H-55A	9018	1232-1233	313549
H-56A	9018	1234-1235	313550
H-57A	9018	1236-1237	313551
H-58A	9018	1238-1239	313552
H-59A	9018	1240-1241	313553
H-60A	9018	1242-1243	313554
H-61A	9018	1244-1245	313555
H-62A	9018	1246-1247	313556
H-63A	9018	1248-1249	313557
H-64A	9018	1250-1251	313558
H-65A	9018	1252-1253	313559
H-66A	9018	1254-1255	313560
H-67A	9018	1256-1257	313561
H-68A	9018	1258-1259	313562
H-69A	9018	1260-1261	313563
H-70A	9018	1262-1263	313564
H-71A	9018	1264-1265	313565
H-72A	9018	1266-1267	313566
H-73A	9018	1268-1269	313567
H-74A	9018	1270-1271	313568
H-75A	9018	1272-1273	313569
H-76A	9018	1274-1275	313570
H-77A	9018	1276-1277	313571
H-78A	9018	1278-1279	313572
H-79A	9018	1280-1281	313573
H-80A	9018	1282-1283	313574
H-81A	9018	1284-1285	313575
H-82A	9018	1286-1287	313576
H-83A	9018	1288-1289	313577
H-84A	9018	1290-1291	323578
H-85A	9018	1292-1293	313579
H-86A	9018	1294-1295	313580
H-87A	9018	1296-1297	313581
H-88A	9018	1298-1299	313582
H-89A	9018	1300-1301	313583
H-90A	9018	1302-1303	313584
H-91A	9018	1304-1305	313585
H-92A	9018	1306-1307	313586
H-93A	9018	1308-1309	313587
H-94A	9018	1310-1311	313588
H-95A	9018	1312-1313	313589
H-96A	9018	1314-1315	313590
H-97A	9018	1316-1317	313591
H-98A	9018	1318-1319	313592

313578

ENTERED INTO COMPUTER

[Handwritten signature]

8/11/00

VERIFIED
8/11/00

8 10 12 AM '00

RECEIVED
DEPARTMENT OF
ENVIRONMENT

45

H-99A	9018	1320-1321	313593
H-100A	9018	1322-1323	313594
H-101A	9018	1324-1325	313595
H-102A	9018	1326-1327	313596
H-103A	9018	1328-1329	313597
H-104A	9018	1330-1331	313598
H-105A	9018	1332-1333	313599
H-106A	9018	1334-1335	313600
H-107A	9018	1336-1337	313601
H-108A	9018	1338-1339	313602
H-109A	9018	1340-1341	313603
H-110A	9018	1342-1243	313604
H-111A	9018	1344-1345	313605
H-112A	9018	1346-1347	313606
H-113A	9018	1348-1349	313607
H-114A	9018	1350-1351	313608
H-115A	9018	1352-1353	313609
H-116A	9018	1354-1355	313610
H-117A	9018	1356-1358	313611
H-118A	9018	1358-1359	313612
H-119A	9018	1360-1361	313613
H-120A	9018	1362-1363	313614
H-121A	9018	1364-1365	313615
H-122A	9018	1366-1367	313616
H-123A	9018	1368-1369	313617
H-124A	9018	1370-1371	313618
H-125A	9018	1372-1373	313619
H-126A	9018	1374-1375	313620
H-127A	9018	1376-1377	313621
H-128A	9018	1378-1379	313622
H-129A	9018	1380-1381	313623
H-130A	9018	1382-1383	313624
H-131A	9018	1384-1385	313625
H-132A	9018	1386-1387	313626
H-133A	9018	1388-1389	313627
H-134A	9018	1390-1391	313628
H-135A	9018	1392-1393	313629
H-136A	9018	1394-1395	313630
H-137A	9018	1396-1397	313631
H-138A	9018	1398-1399	313632
H-139A	9018	1400-1401	313633
H-140A	9018	1402-1403	313634
H-141A	9018	1404-1405	313635
H-142A	9018	1406-1407	313636
H-143A	9018	1408-1409	313637

ENTERED INTO COMPUTER

8/11/00

8-16-00

STATE OF TEXAS
 DEPARTMENT OF AGRICULTURE

Aug 8 10 12 AM '00

RECEIVED
 GOVERNOR OF
 LAND ACQUISITION

45

H-144A	9018	1410-1411	313638
H-145A	9018	1412-1413	313639
H-146A	9018	1414-1415	313640
H-147A	9018	1416-1417	313641
H-148A	9018	1418-1419	313642
H-149A	9018	1420-1421	313643
H-150A	9018	1422-1423	313644
H-151A	9018	1424-1425	313645
H-152A	9018	1426-1427	313646
H-153A	9018	1428-1429	313647
H-154A	9018	1430-1431	313648
H-155A	9018	1432-1433	313649
H-156A	9018	1434-1435	313650
H-157A	9018	1436-1437	313651
H-158A	9018	1438-1439	313652
H-159A	9018	1440-1441	313653
H-160A	9018	1442-1443	313654
H-161A	9018	1444-1445	313655
H-162A	9018	1446-1447	313656
H-163A	9018	1448-1449	313657
H-164A	9018	1450-1451	313658
H-165A	9018	1452-1453	313659
H-166A	9018	1454-1455	313660
H-167A	9018	1456-1457	313661
H-168A	9018	1458-1459	313662
H-169A	9018	1460-1461	313663
H-170A	9018	1462-1463	313664
H-171A	9018	1464-1465	313665
H-177A	9018	1476-1477	313671
H-178A	9018	1478-1479	313672
H-179A	9018	1480-1481	313673
H-180A	9018	1482-1483	313674
H-181A	9018	1484-1485	313675
H-182A	9018	1486-1487	313676
H-183A	9018	1488-1489	313677
H-187A	9018	1490-1491	313678
H-188A	9018	1492-1493	313679
H-189A	9018	1494-1495	313680
H-190A	9018	1496-1497	313681
H-191A	9018	1498-1499	313682
H-192A	9018	1500-1501	313683
H-194A	9018	1502-1503	313684
H-195A	9018	1504-1505	313685
H-196A	9018	1506-1507	313686
H-197A	9018	1508-1509	313687

ENTERED INTO COMPUTER

8/11/00

STATE OF TEXAS
PROPERTY

Aug 8 10 12 AM '00

RECEIVED
PROPERTY
LAND MANAGEMENT

45

H-198A	9018	1510-1511	313688
H-199A	9018	1512-1513	313689
Hope 201	9792	2826-2827	330891
Hope 201A	9922	1016	330892
Hope 202	9792	2830-2831	330893
Hope 203	9792	2832-2833	330894
Hope 204	9792	2834-2835	330895
Hope 205	9792	2836-2837	330896
Hope 206	9792	2838-2839	330897
Hope 207	9792	2840-2841	330898
Hope 208	9792	2842-2843	330899
Hope 209	9792	2844-2845	330900
Hope 210	9792	2846-2847	330901
Hope 211	9792	2848-2849	330902
Hope 212	9792	2850-2851	330903
Hope 213	9792	2852-2853	330904
Hope 214	9792	2854-2855	330905
Hope 215	9792	2856-2857	330906
Hope 216	9792	2858-2859	330907
Hope 222	9797	2864-2865	330910
Hope 223	9797	2866-2867	330911
Hope 224	9797	2868-2869	330912
Hope 225	9797	2870-2871	330913
Hope 226A	9865	1328-1329	330914
Hope 227A	9865	1330-1331	330915
Hope 228A	9865	1332-1333	330916
Hope 229A	9865	1334-1335	330917
Hope 230	9797	2880-2881	330918
Hope 231	9797	2882-2883	330919
Hope 232	9797	2884-2885	330920
Hope 233	9797	2886-2887	330921
Hope 234	9797	2888-2889	330922
Hope 235	9797	2890-2891	330923
Hope 236	9797	2892-2893	330924
Hope 237	9797	2894-2895	330925
Hope 238	9797	2896-2897	330926
Hope 239	9797	2898-2899	330927
Hope 240	9797	2900-2901	330928
Hope 241	9797	2902-2903	330929
Hope 242	9797	2904-2905	330930
Hope 243	9797	2906-2907	330931
Hope 244	9797	2908-2909	330932
Hope 245	9797	2910-2911	330933
Hope 246	9797	2912-2913	330934
Hope 250	9797	2914-2915	330935

ENTERED INTO COMPUTER

L 8/11/00

8-11-00

STATE OF TEXAS
 PUBLIC LANDS DEPARTMENT

AUG 8 10 12 AM '00

RECEIVED
 BUREAU OF
 LAND MANAGEMENT

15

Hope 251	9797	2916-2917	330936
Hope 252	9797	2918-2919	330937
Hope 253	9797	2920-2921	330938
Hope 254	9797	2922-2923	330939
Hope 255	9797	2924-2925	330940
Hope 256	9797	2926-2927	330941
Hope 257	9797	2928-2929	330942
Elk 47 Relocated	9797	2930-2931	330943
H-172B Relocated	9865	1336-1337	331308
H-173B Relocated	9865	1338-1339	331309
H-174B Relocated	9865	1340-1341	331310
H-175B Relocated	9865	1342-1343	331311
H-176B Relocated	9865	1344-1345	331312

All of said claims are located in Sections 1, 2, 11, 12, 13, 14, 24, 25, and 36, Township 18 South, Range 15 East; Sections 5, 6, 7, 8, 9, 16, 17, 18, 19, 20, 21, 28, 29, 30, 31, 32 and 33, Township 18 South, Range 16 East; Sections 4, 5, 6, 7, 8, and 9, Township 19 South, Range 16 East; and Sections 1 and 2, Township 19 South, Range 15 East; G&SRB&M

850 claims @ \$100/each = \$85,000.00

STATE OF
SOUTH DAKOTA
PROPERTY TAX DIVISION

Aug 8 10 13 AM '00

RECEIVED
BUREAU OF
LAND MANAGEMENT

ENTERED INTO COMPUTER

L 8/11/00

VERIFIED
L 8-16-00

United States Department of the Interior
 Bureau of Land Management
 BUSINESS & SUPPORT SVCS DIV
 222 N CENTRAL AVE
 PHOENIX, AZ 85004 -2203
 Phone: (602) 417-9200

Receipt	
No:	165322

Transaction #: 178364
 Date of Transaction: 08/09/2000

CUSTOMER: ASARCO
 BOX 5747
 TUCSON, AZ 85703

LINE #	QTY	COMMODITY / SUBJECT / ACTION / PRODUCT	REMARKS	UNIT PRICE	TOTAL
1	1	LOCATABLE MINERALS / MINING CLAIMS-ACCOUNTS/UNADJUDICATED / MINING CLAIM MONEY RECEIVED (455)	MAINT 2001 (85)	- n/a -	\$85,000.00
TOTAL:					\$85,000.00

PAYMENT INFORMATION			
1	AMOUNT:	\$85,000.00	POSTMARKED: 08/07/2000
	TYPE:	CHECK	RECEIVED: 08/08/2000
	CHECK NO:	0151001652	
	NAME:	ASARCO BOX 5747 TUCSON AZ 85703	

REMARKS

CASE SERIAL NUMBER INFORMATION		
TRNS #	LINE #	CASES
178364	1	AMC2198

This receipt was generated by the automated BLM Collections and Billings System and is a paper representation of a portion of the official electronic record contained therein.

2194
13284
14972
15002
25210
27423
28766
35997
46740
47449

APR 2 11 05 AM '99

303950
313532
330891
331308

ASARCO

62735
64123
66803
74390
75181
95314
99789
117279
129394

Copper Operations
Tucson Office

July 22, 1999

Mining Claims Section
Arizona State Office
Bureau of Land Management
Department of the Interior
222 North Central Avenue
Phoenix, AZ 85004-9200

**Notice of Intent to Hold and
Payment of Annual Claim Maintenance Fee
Pima County, Rosemont Project**

This will serve as notice that ASARCO Incorporated, whose address for purposes of this filing is P. O. Box 5747, Tucson, Arizona 85703-0747, intends to hold the mining claims and/or mill sites described in Exhibit A attached hereto for the assessment year ending at 12 o'clock, noon, on September 1, 2000, by payment of the annual claim maintenance fee of \$100 per claim or site. Payment of such amount is made herewith for such assessment year for each of the claims and sites the name and BLM serial number of which, and the book and page or index number of recording of the location notice in the official records of Pima County, Arizona, of which are set forth in Exhibit A attached hereto and by this reference incorporated herein. Enclosed for payment of annual claim maintenance fees is ASARCO Incorporated's check to cover the amount shown on the bottom of Exhibit A.

Henry G. Kreis
Henry G. Kreis
Agent for ASARCO Incorporated
Telephone: (520) 798-7717

State of Arizona)
) ss.
County of Pima)

The foregoing instrument was acknowledged before me on the 22nd day of July, 1999, by Henry G. Kreis, as agent for ASARCO Incorporated, a New Jersey corporation, on behalf of the corporation.

Barbara R. Watts
Barbara R. Watts, Notary Public

My Commission Expires May 10, 2002.




EXHIBIT A
TO NOTICE OF INTENT TO HOLD AND
PAYMENT OF ANNUAL CLAIM MAINTENANCE FEE

The following contiguous group of unpatented mining claims are situated in the Helvetia Mining District, Pima County, Arizona. The Location Notices of which are of record in the office of the County Recorder of Pima County, Arizona, and the Bureau of Land Management serial numbers are filed at Phoenix, Arizona.

Name of Claim	Book	Page Nos.	BLM Serial No.
York Fraction	2022	340	2198
York Fraction/Amended	5436	80	
Travis #1	1983	253	2199
Travis #1/Second Amended	5436	806	
Jim	995	391	2200
Jim/Amended	5436	802	
Isle Royal Fraction	2054	188	2201
Isle Royal Fraction/Amended	5436	808	
Indian Club Fraction	2054	187	2202
Indian Club Fraction/Amended	5436	809	
Pilot Fraction	2051	261	2203
Pilot Fraction/Amended	5436	810	
A.O.T. Fraction	2054	186	2204
A.O.T. Fraction/Amended	5436	811	
Malachite Fraction	2110	263	2211
Malachite Fraction/Amended	5436	807	
MAX 121 B/Relocation	5609	574	13284
MAX 123 B/Relocation	5609	576	13286
MAX 125 B/Relocation	5609	578	13288
MAX 126 B/Relocation	5609	579	13289
MAX 127 B/Relocation	5609	580	13290
MAX 128 B/Relocation	5609	581	13291
MAX 129 B/Relocation	5609	582	13292
MAX 129 B/Amended	6126	1202-1203	
MAX 130 B/Relocation	5609	583	13293
MAX 131 B/Relocation	5609	584	13294
MAX 132 B/Relocation	5609	585	13295
MAX 133 B/Relocation	5609	586	13296
MAX 134 B/Relocation	5609	587	13297
MAX 135 B/Relocation	5609	588	13298

ENTERED INTO COMPUTER

8/9/99 *JS*

66. 111 50 11 7 937

GENERAL

21 sep

VERIFIED

SB 8/1/99

MAX 136 B/Relocation	5609	589	13299
MAX 137 B/Relocation	5609	590	13300
MAX 138 B/Relocation	5609	591	13301
MAX 139 B/Relocation	5609	592	13302
MAX 140 B/Relocation	5609	593	13303
MAX 141 B/Relocation	5609	594	13304
MAX 142 B/Relocation	5609	595	13305
MAX 143 B/Relocation	5609	596	13306
MAX 144 B/Relocation	5609	597	13307
MAX 145 B/Relocation	5609	598	13308
MAX 146 B/Relocation	5609	599	13309
MAX 147 B/Relocation	5609	600	13310
MAX 148 B/Relocation	5609	601	13311
MAX 149 B/Relocation	5609	602	13312
MAX 150 B/Relocation	5609	603	13313
MAX 150 B/Amended	7073	604-605	
MAX 151 B/Relocation	5609	604	13314
MAX 152 B/Relocation	5609	605	13315
MAX 152 B/Amended	7073	606-607	
MAX 153 B/Relocation	5609	606	13316
MAX 154 B/Relocation	5609	607	13317
MAX 154 B/Amended	7073	608-609	
MAX 155 B/Relocation	5609	608	13318
MAX 156 B/Relocation	5609	609	13319
MAX 156 B/Amended	7073	610-611	
Rosalind	314	120	14972
Rosalind/Amended	1062	539	
Michael M.	314	117	14973
Michael M./Amended	1062	540	
Lydia J.	314	119	14974
Lydia J./Amended	1062	541	
Ida D.	314	118	14975
Ida D./Amended	1062	542	
D & D #1	759	202	14976
D & D #1/Amended	1062	543	
D & D #2	759	201	14977
D & D II/Amended	1062	544	
El Frijoli	300	277	14978
Frijoli/Amended	1062	545	
Frijoli II	1062	546	14979
Frijoli III	1062	547	14980
Frijoli IV	1062	548	14981
Frijoli V	1062	549	14982
Frijoli VII	1062	551	14984
Frijoli VIII	1062	552	14985

ENTERED INTO COMPUTER

8/9/99

66. NY 50 11 7 00Y

VERIFIED

3B 9/1/99

REC'D BY [unclear]
 [unclear]
 [unclear]

34 59m

Frijoli IX	1062	553	14986
Frijoli X	1070	494	14987
Frijoli XI	1454	349	14988
Frijoli XI Extension	1454	350	14989
Deering Springs No. 2 A/Relocation	5636	741	15002
Deering Springs No. 4 A/Relocation	5636	742	15003
Deering Springs No. 6 A/Relocation	5636	743	15004
Deering Springs No. 8 A/Relocation	5636	744	15005
Deering Springs No. 10 A/Relocation	5636	745	15006
Deering Springs No. 12 A/Relocation	5636	746	15007
Deering springs No. 14 A/Relocation	5636	747	15008
Deering Springs No. 15 A/Relocation	5636	748	15009
Deering Springs No. 16 A/Relocaton	5636	749	15010
Deering Springs No. 17 A/Relocation	5636	750	15011
Deering Springs No. 17 A/Amended	6126	1204-1205	
Deering Springs No. 21 A/Relocation	5636	751	15012
Deering Springs No. 22 A/Relocation	5636	752	15013
Deering Springs No. 23 A/Relocation	5636	753	15014
Deering Springs No. 24 A/Relocation	5636	754	15015
Deering Springs No. 25 A/Relocation	5636	755	15016
Deering Springs No. 26 A/Relocation	5636	756	15017
Deering Springs No. 27 A/Relocation	5636	757	15018
Deering Springs No. 28 A/Relocation	5636	758	15019
Deering Springs No. 28 A/Amended	6126	1206-1207	
Deering Springs No. 29 A/Relocation	5636	759	15020
Deering Springs No. 30 A/Relocation	5636	760	15021
Deering Springs No. 31 A/Relocation	5636	761	15022
Deering Springs No. 32 A/Relocation	5636	762	15023
Deering Springs No. 33 A/Relocation	5636	763	15024
Deering Springs No. 34 A/Relocation	5636	764	15025
Deering Springs No. 35 A/Relocation	5636	765	15026
Deering Springs No. 36 A/Relocation	5636	766	15027
Deering Springs No. 37 A/Relocation	5636	767	15028
Deering Springs No. 38 A/Relocation	5636	768	15029
Deering Springs No. 39 A/Relocation	5636	769	15030
Deering Springs No. 42 A/Relocation	5636	770	15031
Deering Springs No. 51 A/Relocation	5636	771	15032
Deering Springs No. 52 A/Relocation	5636	772	15033
Kid 1	3368	529	25210
Kid 2	3368	530	25211
Kid 3	3368	531	25212
Kid 4	3368	532	25213
Kid 5	3368	533	25214
Kid 6	3368	534	25215
Kid 7	3368	535	25216

66. 11 20 11 7 300

VERIFIED

SP 9/1/99

AND...
STANDARD

43 29M

Kid 8	3368	537	25217
Kid 9	3368	536	25218
Kid 10	3368	538	25219
Kid 11	3368	539	25220
Kid 12	3368	540	25221
Kid 13	3368	541	25222
Kid 14	3368	542	25223
Kid 15	3368	543	25224
Kid 16	3368	544	25225
Kid 17	3368	545	25226
Kid 18	3368	546	25227
Kid 19	3368	547	25228
Kid 20	3368	548	25229
Kid 21	3368	549	25230
Kid 22	3368	550	25231
Kid 23	3368	551	25232
Kid 24	3368	552	25233
Kid 25	3368	553	25234
Kid 26	3368	554	25235
Kid 27	3368	555	25236
Kid 28	3368	556	25237
Kid 29	3368	557	25238
Kid 29/Amended	6216	1001-1002	
Kid 34	3368	562	25243
Kid 35	3368	563	25244
Kid 36	3368	564	25245
Kid 37	3368	565	25246
Kid 38	3368	566	25247
Kid 39	3368	567	25248
Kid 40	3368	568	25249
Kid 41	3368	569	25250
Kid 42	3368	570	25251
Kid 43	3368	571	25252
Kid 44	3368	572	25253
Kid 45	3368	573	25254
Kid 46	3368	574	25255
Kid 46/Amended	6216	1003-1004	
Kid 47	3368	575	25256
Kid 47/Amended	6216	1005-1006	
Wasp 52	3786	52	25257
Wasp 52/Amended	6216	955-956	
Wasp 53	3786	53	25258
Wasp 53/Amended	6216	957-958	
Wasp 54	3786	54	25259
Wasp 55	3786	55	25260

ENTERED INTO COMPUTER
 8/9/99 SC

VERIFIED

8/9/99

INDEXED
 8/9/99
 40587M

Wasp 56	3786	56	25261
Wasp 57	3786	57	25262
Wasp 58	3786	58	25263
Wasp 58/Amended	3842	133	
Wasp 60	3786	59	25264
Wasp 60/Amended	6216	959-960	
Wasp 61	3786	60	25265
Wasp 61/Amended	6216	961-962	
Wasp 101	3786	63	25268
Wasp 102	3786	64	25269
Wasp 103	3786	65	25270
Wasp 104	3786	66	25271
Wasp 105	3786	67	25272
Wasp 106	3786	68	25273
Wasp 107	3786	69	25274
Wasp 111	3786	70	25275
Wasp 112	3786	71	25276
Wasp 113	3786	72	25277
Wasp 114	3786	73	25278
Wasp 115	3786	74	25279
Wasp 116	3786	75	25280
Wasp 117	3786	76	25281
Wasp 118	3786	77	25282
Wasp 119	3786	78	25283
Wasp 120	3786	79	25284
Wasp 121	3786	80	25285
Wasp 122	3786	81	25286
Wasp 123	3786	82	25287
Wasp 124	3786	83	25288
Wasp 125	3786	84	25289
Wasp 126	3786	85	25290
Wasp 127	3786	86	25291
Wasp 128	3786	87	25292
Wasp 129	3786	88	25293
Wasp 130	3786	89	25294
Wasp 201	3786	90	25295
Wasp 202	3786	91	25296
Wasp 203	3786	92	25297
Wasp 204	3786	93	25298
Wasp 205	3786	94	25299
Wasp 206	3786	95	25300
Wasp 207	3786	96	25301
Wasp 208	3786	97	25302
Wasp 209	3786	98	25303
Wasp 210	3786	99	25304

VERIFIED

9/1/99

Aug 2 11 05 AM '99

STATE OF NEW YORK
 DEPARTMENT OF LABOR
 DIVISION OF LABOR RELATIONS
 ALBANY

4259M

Wasp 211	3786	100	25305
Wasp 212	3786	101	25306
Wasp 213	3786	102	25307
Wasp 214	3786	103	25308
Wasp 215	3786	104	25309
Wasp 216	3786	105	25310
Wasp 217	3786	106	25311
Wasp 218	3786	107	25312
Wasp 313	3786	144	25349
Wasp 315	3786	146	25351
Wasp 317	3786	148	25353
Wasp 319	3786	150	25355
Wasp 319/Amended	6216	975-976	
Wasp 321	3786	152	25357
Wasp 321/Amended	6216	977-978	
Wasp 323	3786	154	25359
Wasp 323/Amended	6216	979-980	
Wasp 325	3786	156	25361
Wasp 325/Amended	6216	981-982	
Wasp 327	3786	158	25363
Wasp 327/Amended	6116	983-984	
Wasp 329	3786	160	25365
Wasp 329/Amended	6216	985-986	
Wasp 331	3786	162	25367
Wasp 331/Amended	6216	987-988	
Wasp 333	3786	164	25369
Wasp 333/Amended	6216	989-990	
Wasp 335	3786	166	25371
Wasp 335/Amended	6216	991-992	
Wasp 337	3786	168	25373
Wasp 337/Amended	6216	993-994	
Wasp 339	3786	170	25375
Wasp 339/Amended	6216	995-996	
Wasp 341	3786	172	25377
Wasp 343	3786	174	25379
Wasp 344	3786	175	25380
Wasp 345	3786	176	25381
Wasp 346	3786	177	25382
Wasp 347	3786	178	25383
Wasp 348	3786	179	25384
Wasp 349	3786	180	25385
Wasp 350	3786	181	25386
Wasp 351	3786	182	25387
Wasp 352	3786	183	25388
Wasp 353	3786	184	25389

ENTERED INTO COMPUTERS. AUG 2 11 05 AM '99

8/2/99 *SR*

VERIFIED

SR 9/2/99

SEARCHED
SERIALIZED
INDEXED
FILED

34 59m

Wasp 354	3786	185	25390
Max 41	4792	584	25662
Max 43	4792	586	25664
Max 45	4792	588	25666
Max 47	4792	590	25668
Max 49	4792	592	25670
Max 71	4792	614	25692
Max 72	4792	615	25693
Max 73	4792	616	25694
Max 74	4792	617	25695
Max 75	4792	618	25696
Max 76	4792	619	25697
Max 77	4792	620	25698
Max 78	4792	621	25699
Max 79	4792	622	25700
Max 80	4792	623	25701
Max 81	4792	624	25702
Max 82	4792	625	25703
Max 83	4792	626	25704
Max 84	4792	627	25705
Max 85	4792	628	25706
Max 86	4792	629	25707
Max 87	4792	630	25708
Max 88	4792	631	25709
Max 89	4792	632	25710
Max 90	4792	633	25711
Max 91	4792	634	25712
Max 93	4792	636	25714
Max 95	4792	638	25716
Max 97	4792	640	25718
Max 99	4792	642	25720
Max 101	4792	644	25722
Max 102	4792	645	25723
Max 103	4792	646	25724
Max 104	4792	647	25725
Max 105	4792	648	25726
Max 106	4792	649	25727
Max 107	4792	650	25728
Max 108	4792	651	25729
Max 109	4792	652	25730
Max 110	4792	653	25731
Max 111	4792	654	25732
Max 112	4792	655	25733
Max 113	4792	656	25734
Max 114	4792	657	25735

65. 00 40 11 7 50V

VERIFIED

9/2/99

ENTERED INTO COMPUTER
8/9/99

RECEIVED
8/9/99

45 sep

Max 115	4792	658	25736
Max 116	4792	659	25737
Max 117	4792	660	25738
Max 118	4792	661	25739
Max 119	4792	662	25740
Max 120	4792	663	25741
Eik 1	3368	576	27423
Eik 2	3368	577	27424
Eik 3	3368	578	27425
Eik 4	3368	579	27426
Eik 5	3368	580	27427
Eik 6	3368	581	27428
Eik 35	3368	610	27451
Eik 35/Amended	6121	1273-1274	
Eik 36	3368	611	27452
Eik 37	3368	612	27453
Eik 39	3368	614	27455
Eik 41	3368	616	27457
Eik 43	3368	618	27459
Eik 45	3368	620	27461
Eik 70	3368	645	27465
Eik 71	3368	646	27466
Eik 72	3368	647	27467
Eik 73	3368	648	27468
Eik 74	3368	649	27469
Eik 75	3368	650	27470
Eik 76	3368	651	27471
Eik 77	3368	652	27472
Eik 78	3368	653	27473
Eik 79	3368	654	27474
Eik 80	3368	655	27475
Eik 81	3368	656	27476
Eik 83	3368	658	27478
Eik 85	3368	660	27480
Eik 87	3368	662	27482
Alpine #5	2221	495	27513
Alpine #5/Amended	6121	1283-1284	
Alpine #6	2221	496	27514
Alpine #6/Amended	6121	1285-1286	
Alpine #7	2221	497	27515
Alpine #7/Amended	6121	1287-1288	
Alpine #8	2221	498	27516
Alpine #8/Amended	6121	1289-1290	
Alpine #9	2221	499	27517
Alpine #9/Amended	6121	1291-1292	

SS. 111 90 11 7 50V

VERIFIED

9/7/99

ENTERED INTO COMPUTER

8/19/99 SC

INDEXED
SERIALIZED
SEP 20 1999
FBI - MEMPHIS

395MM

Alpine #10	2221	500	27518
Alpine #10/Amended	6121	1293-1294	
Alpine #11	2221	501	27519
Alpine #11/Amended	6121	1295-1296	
Alpine #12	2221	502	27520
Alpine #12/Amended	6121	1297-1298	
Alpine #13	2221	503	27521
Alpine #14	2221	504	27522
Alpine #15	2221	505	27523
Alpine #16	2221	506	27524
Alpine #17	2221	507	27525
Alpine #18	2221	508	27526
Alpine #19	2230	138	27527
Alpine #20	2230	139	27528
Alpine #21	2230	140	27529
Alpine #22	2230	141	27530
Alpine #23	2230	142	27531
Alpine #24	2230	143	27532
Santa Rita Wedge	5901	1379	28871
Buzzard No. 5	2089	294	36021
Shadow #4	2827	66	36025
John 1	3934	508	36026
John 2	3934	509	36027
Flying Dutchman No. 2	2089	295	36028
Flying Dutchman No. 3	2089	296	36029
Flying Dutchman No. 4	2089	297	36030
Flying Dutchman No. 5	2089	298	36031
Flying Dutchman No. 6	2089	299	36032
Flying Dutchman No. 6/Amended	6121	1267-1268	
Black Bess No. 2	2089	290	36034
K.W.L.	2078	442	36036
G.E.J.	2078	443	36037
R.F.E.	2078	444	36038
R.C.M.	2078	445	36039
Sycamore #1	2078	445	36040
Sycamore #2	2078	447	36041
Sycamore #3	2078	448	36042
Sycamore #4	2078	449	36043
Sycamore #4/Amended	6121	1299-1300	
Sycamore #5	2078	450	36044
Sycamore #5/Amended	6121	1301-1302	
Sycamore #6	2078	451	36045
Sycamore #6/Amended	6121	1303-1304	
Sycamore #7	2078	452	36046
Sycamore #7/Amended	6121	1305-1306	

66. 11 20 11 7 00

ENTERED INTO COMPUTER

8/9/99

VERIFIED

9/2/99

INVESTIGATION
 CONTROL

3754M

Sycamore #8	2078	453	36047
Sycamore #8/Amended	6121	1307-1308	
Sycamore #9	2078	454	36048
Sycamore #10	2078	455	36049
Sycamore #11	2078	456	36050
Sycamore #12	2078	457	36051
Naragansett Extension #1	937	372	36052
Naragansett Extension #2	937	373	36053
Naragansett Extension #3	937	374	36054
Naragansett Extension #4	937	375	36055
Naragansett Extension #5	937	376	36056
Naragansett Extension #6	937	377	36057
Naragansett Extension #7	937	378	36058
Naragansett Extension #8	937	379	36059
Naragansett Extension #9	2020	358	36060
Schwab Extension #1 North	1271	92	36061
Rocky 1	3726	117	36062
Amole No. 2	2051	262	36063
Falls No. 3	2110	267	36065
Falls No. 4	2110	268	36066
Perry No. 1	2112	11	36067
Perry #2	2112	12	36068
Perry #3	2112	13	36069
Perry #4	2112	14	36070
Perry #7	2112	17	36073
Perry #8	2112	18	36074
Perry #9	2112	19	36075
Perry #10	2112	20	36076
Perry #11	2112	21	36077
Perry #12	2112	22	36078
Perry #15	2112	25	36081
Perry #15/Amended	2139	441	
Perry #16	2112	26	36082
Perry #17	2112	27	36083
Perry #18	2112	28	36084
Perry #18/Amended	2139	442	
Gunsite 1-A	1980	353	36086
Gunsite No. 2	1941	339	36087
Gunsite No. 2/Amended	1980	354	
Gunsite No. 3	1941	340	36088
Gunsite No. 4	1941	341	36089
Gunsite 5A	2022	341	36090
Gunsite 6-B	2110	264	36091
Gunsite No. 7	1941	344	36092
Gunsite 7A	2411	174	36093

GG. NY 90 11 7 any

ENTERED INTO COMPUTER

8/9/99

VERIFIED

9/2/99

JAN 11 11 11 AM '99
FBI NEW YORK
COMMUNICATIONS SECTION

41 59M

Gunsite No. 8	1941	345	36094
Gunsite No. 9	1941	346	36095
Gunsite No. 10	1941	347	36096
Gunsite No. 11	1941	348	36097
Gunsite No. 12	1941	349	36098
Gunsite No. 13	1941	350	36099
Gunsite No. 14	1941	351	36100
Gunsite No. 15	1941	352	36101
Gunsite No. 16	1941	353	36102
Gunsite No. 17	1941	354	36103
Gunsite No. 18	1941	355	36104
Gunsite No. 19	1941	356	36105
Gunsite No. 20	1941	357	36106
Gunsite No. 21	1941	358	36107
Gunsite No. 22	1941	359	36108
Gunsight No. 23	1941	359	36109
Gunsight No. 23/Amended	2022	343	
Gunsite No. 24	1943	14	36110
Gunsite No. 24/Amended	1980	355	
Gunsite No. 25	1943	15	36111
Gunsite No. 26	1943	16	36112
Gunsite No. 27	1943	13	36113
Gunsight No. 28	1967	325	36114
Gunsight No. 29	1967	326	36115
Gunsight No. 30	1967	327	36116
Gunsight No. 31	1967	328	36117
Gunsight No. 32	1967	329	36118
Gunsight No. 33	1967	330	36119
Gunsight No. 35	1967	332	36121
Gunsight No. 36	1967	333	36122
Gunsight No. 37	1967	334	36123
Gunsight No. 38	1967	335	36124
Gunsight No. 39	1967	336	36125
Gunsight No. 40	1967	337	36126
Gunsight No. 41	1967	338	36127
Gunsight No. 42	1967	339	36128
Gunsight No. 43	1967	340	36129
Gunsight 44	1994	152	36130
Gunsight 44/Amended	6420	1007-1008	
Gunsight #45	1994	153	36131
Gunsight #45/Amended	6420	1009-1010	
Gunsight #46	1994	154	36132
Gunsight #47	1994	155	36133
Gunsight #48	1994	156	36134
Gunsight #49	1994	157	36135

VERIFIED

9/2/99

66. MS 20 11 2 004

SEARCHED
SERIALIZED
INDEXED
FILED

ENTERED INTO COMPUTER

8/2/99

4159M

Gunsight #50	1994	158	36136
Gunsight #50/Amended	2078	464	
Williams Folly	5406	878	36137
Williams Folly #2	5406	879	36138
Santa Rita #1	2148	520	46740
Santa Rita #2	2148	521	46741
Santa Rita #3	2148	522	46742
Santa Rita #7	2148	526	46746
Santa Rita #17	2148	536	46756
Santa Rita #18	2148	537	46757
Santa Rita #19	2148	538	46758
Santa Rita #20	2148	539	46759
Santa Rita #21	2148	540	46760
Santa Rita #22	2148	541	46761
Santa Rita #23	2148	542	46762
Santa Rita #24	2148	543	46763
Santa Rita #25	2148	544	46764
Santa Rita #29	2148	548	46768
Santa Rita #30	2148	549	46769
Santa Rita #31	2148	550	46770
Catalina #1	2148	518	46771
Catalina #2	2148	517	46772
Catalina #3	2148	516	46773
Catalina #4	2148	515	46774
Catalina #5A	2170	437	46775
Catalina #6A	2170	435	46776
Catalina #7	2148	512	46777
Catalina #8	2148	511	46778
Fred Bennett	936	425	46779
Fred Bennett	712	107	46780
Fred Bennett/Amended	2110	262	
Rosemont #9	936	424	46781
Rosemont #9/Amended	2078	466	
Rosemont #11	936	420	46782
Rosemont #11-A	2078	458	46783
Rosemont #12	936	431	46784
Rosemont #12/Amended	2078	467	
Rosemont #13	936	434	46785
Rosemont #13/Amended	2078	468	
Rosemont #15	936	429	46786
Rosemont #15/Amended	2078	469	
Rosemont #16	936	430	46787
Rosemont # 16/Amended	2078	470	
Rosemont #17	936	432	46788
Rosemont #17/Amended	2078	471	

VERIFIED

9/2/99

ENTERED INTO COMPUTER

8/19/99

66. W/ 90 11 7 507

RECEIVED
 11/11/99
 10 11 11 11 11
 11 11 11 11 11

375m

Rosemont #18	936	433	46789
Rosemont #18/Amended	2078	472	
Rosemont #21	964	202	46790
Rosemont #21/Amended	2078	473	
Fred Bennett Fraction	2022	338	46791
Last Chance No. 3/Relocation	2929	209	46794
Cave	NN	555	46796
Strip	821	391	46800
Cuba Fraction	2022	342	46801
Patrick Henry Fraction/Relocaton	3486	103	46802
R. G. Ingersoll Fraction	2110	265	46803
Daylight Fraction	2110	266	46804
Travis #2	1983	254	46805
Travis #2/Amended	2078	465	
Travis #3	1983	255	46806
Travis #4	1983	256	46807
Travis #4/Amended	2170	455	
Travis #5	1983	257	46808
Travis #6	1983	258	46809
Art	1009	441	46810
Art/Amended	2078	459	
Al	1009	442	46811
Al/Amended	2078	460	
Sam	1009	439	46812
Sam/Amended	2078	461	
Fred	1009	440	46813
Fred/Amended	2078	462	
Bert	1009	443	46814
Bert/Amended	2078	463	
Bob	995	393	46815
Canyon No. 34	6048	1225-26	47482
Canyon No. 35	6048	1227-28	47483
Canyon No. 36	6048	1229-30	47484
Canyon No. 37	6048	1231-32	47485
Canyon No. 38	6048	1233-34	47486
Canyon No. 39	6048	1235-36	47487
Canyon No. 40	6048	1237-38	47488
Canyon No. 41	6048	1239-40	47489
Canyon No. 42	6048	1241-42	47490
Canyon No. 43	6048	1243-44	47491
Canyon No. 64	6048	1285-86	47512
Canyon No. 65	6048	1287-88	47513
Canyon No. 66	6048	1289-90	47514
Canyon No. 67	6048	1291-92	47515
Canyon No. 68	6048	1293-94	47516

VERIFIED

9/2/99

ENTERED INTO COMPUTER

8/9/99

65. NY 20 11 2 907

JAN 11 1999
FBI NEW YORK
RECORDED

36sep99

Canyon No. 69	6048	1295-96	47517
Canyon No. 70	6048	1297-98	47518
Canyon No. 71	6048	1299-1300	47519
Canyon No. 72	6048	1301-02	47520
Canyon No. 73	6048	1303-04	47521
Canyon No. 74	6048	1305-06	47522
Canyon No. 75	6048	1307-08	47523
Canyon No. 76	6048	1309-10	47524
Canyon No. 77	6048	1311-12	47525
Canyon No. 78	6048	1313-14	47526
Canyon No. 79	6048	1315-16	47527
Telemeter Fraction	2075	381	62785
Telemeter Fraction/Amended	5013	166	
West End Fraction	2075	383	62786
West End Fraction/Amended	5013	164	
Hattie Fraction	2075	382	62787
Hattie Fraction/Amended	5013	165	
Cactus	6104	1251-52	64123
Travis #7	6104	1253-54	64124
Fox #1	2705	63	64125
Fox #1 Amended	6104	1255-56	
Fox #2	2705	64	64126
Fox #2/Amended	6104	1257-58	
Fox #7	2705	69	64131
Fox #7/Amended	6104	1267-68	
Fox #13	2705	75	64133
Fox #13/Amended	6104		
Cloud Rest	SS	1271-72	64134
Cloud Rest/Amended	6104	1273-74	
Big Windy	5406	876	64135
Big Windy Fraction	5406	877	64136
Blue Wing	SS	581	64137
Cloud Rest No. 1	B-B-B	277	64138
Cloud Rest No. 1/Amended	6104	1275-76	
Kent #1 Long John	1936	245	66835
Kent #2 Patricia C.	1936	246	66836
Kent #3 Little Joe	1936	247	66837
Belle of Rosemont	2571	125	66838
Belle of Rosemont/Amended	6216	999-1000	
John	995	395	74390
Joe	995	396	74391
Ben	995	392	74392
Pete	995	394	74393
Adolph Lewisohn	710	346	74394
Adolph Lewisohn	936	419	74395

66. 11 2 200

ENTERED INTO COMPUTER
8/9/99RECEIVED
FBI
GENERAL INVESTIGATIVE
DIVISION

35 PM

VERIFIED

9/2/99

Rosemont	710	347	74396
Rosemont	936	418	74397
Albert Steinfeld	710	348	74398
Albert Steinfeld	936	427	74399
Hugh Young	712	108	74400
Hugh Young	936	422	74401
Ethel	712	109	74402
Albert	712	110	74403
Rosemont #1	908	504	74404
Rosemont #2	908	501	74405
Rosemont #3	908	503	74406
Rosemont #4	908	499	74407
Rosemont #7	936	421	74408
Rosemont #8	936	423	74409
Rosemont #14	936	428	74410
Rosemont #19	964	200	74411
Rosemont #20	964	201	74412
Rosemont #20	908	500	74413
Rosemont #22	964	203	74414
Rosemont #23	908	497	74415
Rosemont #24	908	498	74416
Rosemont #25	908	502	74417
RX	936	426	74418
Flying Dutchman #7A	6121	1269-70	75181
Blue Point No. 2A	6121	1271-72	75182
Alpine #1A	6121	1275-76	75183
Alpine #2A	6121	1277-78	75184
Alpine #3A	6121	1279-80	75185
Alpine #4A	6121	1281-82	75186
Frijole VI A	6159	1135-36	95315
Falcon #1A	6216	899-900	99789
Falcon #2A	6216	901-902	99790
Falcon #3A	6216	903-904	99791
Falcon #4A	6216	905-906	99792
Falcon #5A	6216	907-908	99793
Falcon #6A	6216	908-910	99794
Falcon #7A	6216	911-912	99795
Falcon #8A	6216	913-914	99796
Falcon #9A	6216	915-916	99797
Falcon #10A	6216	917-918	99798
Falcon #11A	6216	919-920	99799
Falcon #12A	6216	921-922	99800
Falcon #13A	6216	923-924	99801
Falcon #14A	6216	925-926	99802
Falcon #15A	6216	927-928	99803

ENTERED INTO COMPUTER

8/9/99
sc

VERIFIED

9/2/99

66. 17 50 11 7 909

SEARCHED
 INDEXED
 SERIALIZED

45 50M

Falcon #16A	6216	929-930	99804
Falcon #17A	6216	931-932	99805
Falcon #18A	6216	933-934	99806
Falcon #19A	6216	935-936	99807
Falcon #20A	6216	937-938	99808
Falcon #21A	6216	939-490	99809
Falcon #22A	6216	941-942	99810
Falcon #27A	6216	943-944	99811
Falcon #28A	6216	945-946	99812
Falcon #29A	6216	947-948	99813
Falcon #30A	6216	949-950	99814
Falcon #31A	6216	951-952	99815
Falcon #32A	6216	953-954	99816
Wasp #62A	6216	963-964	99817
Wasp #63A	6216	965-966	99818
Wasp #219A	6216	967-968	99819
Wasp #220A	6216	969-970	99820
Wasp #221A	6216	971-972	99821
Wasp #222A	6216	973-974	99822
Tecky	6216	997-998	99823
MIA 1 A	6420	1011-13	117293
MIA 2 A	6420	1014-16	117294
MIA 3 A	6420	1017-19	117295
MIA 4 A	6420	1020-22	117296
MIA 5 A	6420	1023-25	117297
MIA 6 A	6420	1026-28	117298
MIA 7 A	6420	1029-31	117299
MIA 8 A	6420	1032-34	117300
MIA 9 A	6420	1035-37	117301
MIA 12A	6420	1043-45	117304
MIA 13A	6420	1046-48	117305
MIA 14A	6420	1049-51	117306
BILLY C.	6522	781-782	129394
Hope 1	8776	919-921	303950
Hope 2	8776	922-924	303951
Hope 3	8776	925-927	303952
Hope 4	8776	928-930	303953
Hope 5	8776	931-933	303954
Hope 6	8776	934-936	303955
Hope 7	8776	937-939	303956
Hope 8	8776	940-942	303957
Hope 9	8776	943-945	303958
Hope 10	8776	946-948	303959
Hope 10-A	8776	949-951	303960
Hope 11	8776	955-957	303961

66. 11 20 11 7 00

VERIFIED

9/2/99

ENTERED INTO COMPUTER

8/9/99

[Signature]

ALL INFORMATION CONTAINED
HEREIN IS UNCLASSIFIED
DATE 08/01/00 BY 60322

455pm

Hope 12	8776	958-960	303962
Hope 13	8776	961-963	303963
Hope 14	8776	961-963	303964
Hope 14/Amended	8808	596-598	
Hope 15	8776	964-966	303965
Hope 16	8776	967-969	303966
Hope 17	8776	970-972	303967
Hope 18	8776	976-978	303968
Hope 19	8776	976-968	303969
Hope 20	8776	979-981	303970
Hope 21	8776	982-984	303971
Hope 22	8776	985-987	303972
Hope 23	8808	988-990	303973
Hope 23/Amended	8808	593-596	
Hope 24	8776	991-993	303974
Hope 25	8776	994-996	303975
Hope 26	8776	997-999	303976
Hope 27	8776	1000-1002	303977
Hope 28	8776	1003-1005	303978
Hope 29	8776	1006-1008	303979
Hope 30	8776	1009-1011	303980
Hope 31	8776	1012-1014	303981
Hope 32	8776	1015-1017	303982
Hope 32/Amended	8808	590-592	
Hope 33	8776	1018-1020	303983
Hope 34	8776	1021-1023	303984
Hope 35	8776	1024-1026	303985
Hope 36	8776	1027-1029	303986
Hope 37	8776	1030-1032	303987
H-38A	9018	1198-1199	313532
H-39A	9018	1200-1201	313533
H-40A	9018	1202-1203	313534
H-41A	9018	1204-1205	313535
H-42A	9018	1206-1207	313536
H-43A	9018	1208-1209	313537
H-44A	9018	1210-1211	313538
H-45A	9018	1212-1213	313539
H-46A	9018	1214-1215	313540
H-47A	9018	1216-1217	313541
H-48A	9018	1218-1219	313542
H-49A	9018	1220-1221	313543
H-50A	9018	1222-1223	313544
H-51A	9018	1224-1225	313545
H-52A	9018	1226-1227	313546
H-53A	9018	1228-1229	313547

ENTERED INTO COMPUTER
8/9/99

66. 11 2 597

42 597

VERIFIED

9/2/00

SEARCHED
SERIALIZED
INDEXED
FILED

H-54A	9018	1230-1231	313548
H-55A	9018	1232-1233	313549
H-56A	9018	1234-1235	313550
H-57A	9018	1236-1237	313551
H-58A	9018	1238-1239	313552
H-59A	9018	1240-1241	313553
H-60A	9018	1242-1243	313554
H-61A	9018	1244-1245	313555
H-62A	9018	1246-1247	313556
H-63A	9018	1248-1249	313557
H-64A	9018	1250-1251	313558
H-65A	9018	1252-1253	313559
H-66A	9018	1254-1255	313560
H-67A	9018	1256-1257	313561
H-68A	9018	1258-1259	313562
H-69A	9018	1260-1261	313563
H-70A	9018	1262-1263	313564
H-71A	9018	1264-1265	313565
H-72A	9018	1266-1267	313566
H-73A	9018	1268-1269	313567
H-74A	9018	1270-1271	313568
H-75A	9018	1272-1273	313569
H-76A	9018	1274-1275	313570
H-77A	9018	1276-1277	313571
H-78A	9018	1278-1279	313572
H-79A	9018	1280-1281	313573
H-80A	9018	1282-1283	313574
H-81A	9018	1284-1285	313575
H-82A	9018	1286-1287	313576
H-83A	9018	1288-1289	313577
H-84A	9018	1290-1291	323578
H-85A	9018	1292-1293	313579
H-86A	9018	1294-1295	313580
H-87A	9018	1296-1297	313581
H-88A	9018	1298-1299	313582
H-89A	9018	1300-1301	313583
H-90A	9018	1302-1303	313584
H-91A	9018	1304-1305	313585
H-92A	9018	1306-1307	313586
H-93A	9018	1308-1309	313587
H-94A	9018	1310-1311	313588
H-95A	9018	1312-1313	313589
H-96A	9018	1314-1315	313590
H-97A	9018	1316-1317	313591
H-98A	9018	1318-1319	313592

66. 11 2 001

RECEIVED
 FEDERAL BUREAU OF INVESTIGATION
 U.S. DEPARTMENT OF JUSTICE

45 sam

VERIFIED

9/2/99

ENTERED INTO COMPUTE.
 8/9/99

H-99A	9018	1320-1321	313593
H-100A	9018	1322-1323	313594
H-101A	9018	1324-1325	313595
H-102A	9018	1326-1327	313596
H-103A	9018	1328-1329	313597
H-104A	9018	1330-1331	313598
H-105A	9018	1332-1333	313599
H-106A	9018	1334-1335	313600
H-107A	9018	1336-1337	313601
H-108A	9018	1338-1339	313602
H-109A	9018	1340-1341	313603
H-110A	9018	1342-1243	313604
H-111A	9018	1344-1345	313605
H-112A	9018	1346-1347	313606
H-113A	9018	1348-1349	313607
H-114A	9018	1350-1351	313608
H-115A	9018	1352-1353	313609
H-116A	9018	1354-1355	313610
H-117A	9018	1356-1358	313611
H-118A	9018	1358-1359	313612
H-119A	9018	1360-1361	313613
H-120A	9018	1362-1363	313614
H-121A	9018	1364-1365	313615
H-122A	9018	1366-1367	313616
H-123A	9018	1368-1369	313617
H-124A	9018	1370-1371	313618
H-125A	9018	1372-1373	313619
H-126A	9018	1374-1375	313620
H-127A	9018	1376-1377	313621
H-128A	9018	1378-1379	313622
H-129A	9018	1380-1381	313623
H-130A	9018	1382-1383	313624
H-131A	9018	1384-1385	313625
H-132A	9018	1386-1387	313626
H-133A	9018	1388-1389	313627
H-134A	9018	1390-1391	313628
H-135A	9018	1392-1393	313629
H-136A	9018	1394-1395	313630
H-137A	9018	1396-1397	313631
H-138A	9018	1398-1399	313632
H-139A	9018	1400-1401	313633
H-140A	9018	1402-1403	313634
H-141A	9018	1404-1405	313635
H-142A	9018	1406-1407	313636
H-143A	9018	1408-1409	313637

VERIFIED

9/2/49

ENTERED INTO COMPUTER

8/8/49
S

66. 11 20 11 7 507

U.S. DEPARTMENT OF JUSTICE
FEDERAL BUREAU OF INVESTIGATION
WASHINGTON, D.C.

45 59M

H-144A	9018	1410-1411	313638
H-145A	9018	1412-1413	313639
H-146A	9018	1414-1415	313640
H-147A	9018	1416-1417	313641
H-148A	9018	1418-1419	313642
H-149A	9018	1420-1421	313643
H-150A	9018	1422-1423	313644
H-151A	9018	1424-1425	313645
H-152A	9018	1426-1427	313646
H-153A	9018	1428-1429	313647
H-154A	9018	1430-1431	313648
H-155A	9018	1432-1433	313649
H-156A	9018	1434-1435	313650
H-157A	9018	1436-1437	313651
H-158A	9018	1438-1439	313652
H-159A	9018	1440-1441	313653
H-160A	9018	1442-1443	313654
H-161A	9018	1444-1445	313655
H-162A	9018	1446-1447	313656
H-163A	9018	1448-1449	313657
H-164A	9018	1450-1451	313658
H-165A	9018	1452-1453	313659
H-166A	9018	1454-1455	313660
H-167A	9018	1456-1457	313661
H-168A	9018	1458-1459	313662
H-169A	9018	1460-1461	313663
H-170A	9018	1462-1463	313664
H-171A	9018	1464-1465	313665
H-177A	9018	1476-1477	313671
H-178A	9018	1478-1479	313672
H-179A	9018	1480-1481	313673
H-180A	9018	1482-1483	313674
H-181A	9018	1484-1485	313675
H-182A	9018	1486-1487	313676
H-183A	9018	1488-1489	313677
H-187A	9018	1490-1491	313678
H-188A	9018	1492-1493	313679
H-189A	9018	1494-1495	313680
H-190A	9018	1496-1497	313681
H-191A	9018	1498-1499	313682
H-192A	9018	1500-1501	313683
H-194A	9018	1502-1503	313684
H-195A	9018	1504-1505	313685
H-196A	9018	1506-1507	313686
H-197A	9018	1508-1509	313687

Aug 2 11 00 AM '99

RECORDED
INDEXED
SERIALIZED

45 sqm

VERIFIED

9/8/99

ENTERED INTO COMPUTER
8/9/99

H-198A	9018	1510-1511	313688
H-199A	9018	1512-1513	313689
Hope 201	9792	2826-2827	330891
Hope 201A	9922	1016	330892
Hope 202	9792	2830-2831	330893
Hope 203	9792	2832-2833	330894
Hope 204	9792	2834-2835	330895
Hope 205	9792	2836-2837	330896
Hope 206	9792	2838-2839	330897
Hope 207	9792	2840-2841	330898
Hope 208	9792	2842-2843	330899
Hope 209	9792	2844-2845	330900
Hope 210	9792	2846-2847	330901
Hope 211	9792	2848-2849	330902
Hope 212	9792	2850-2851	330903
Hope 213	9792	2852-2853	330904
Hope 214	9792	2854-2855	330905
Hope 215	9792	2856-2857	330906
Hope 216	9792	2858-2859	330907
Hope 222	9797	2864-2865	330910
Hope 223	9797	2866-2867	330911
Hope 224	9797	2868-2869	330912
Hope 225	9797	2870-2871	330913
Hope 226A	9865	1328-1329	330914
Hope 227A	9865	1330-1331	330915
Hope 228A	9865	1332-1333	330916
Hope 229A	9865	1334-1335	330917
Hope 230	9797	2880-2881	330918
Hope 231	9797	2882-2883	330919
Hope 232	9797	2884-2885	330920
Hope 233	9797	2886-2887	330921
Hope 234	9797	2888-2889	330922
Hope 235	9797	2890-2891	330923
Hope 236	9797	2892-2893	330924
Hope 237	9797	2894-2895	330925
Hope 238	9797	2896-2897	330926
Hope 239	9797	2898-2899	330927
Hope 240	9797	2900-2901	330928
Hope 241	9797	2902-2903	330929
Hope 242	9797	2904-2905	330930
Hope 243	9797	2906-2907	330931
Hope 244	9797	2908-2909	330932
Hope 245	9797	2910-2911	330933
Hope 246	9797	2912-2913	330934
Hope 250	9797	2914-2915	330935

SEP 11 7 00 PM '99

45 sam

VERIFIED
9/2/99

ENTERED INTO COMPUTER
8/9/99

SEARCHED
SERIALIZED
INDEXED
FILED

Hope 251	9797	2916-2917	330936
Hope 252	9797	2918-2919	330937
Hope 253	9797	2920-2921	330938
Hope 254	9797	2922-2923	330939
Hope 255	9797	2924-2925	330940
Hope 256	9797	2926-2927	330941
Hope 257	9797	2928-2929	330942
Elk 47 Relocated	9797	2930-2931	330943
H-172B Relocated	9865	1336-1337	331308
H-173B Relocated	9865	1338-1339	331309
H-174B Relocated	9865	1340-1341	331310
H-175B Relocated	9865	1342-1343	331311
H-176B Relocated	9865	1344-1345	331312

All of said claims are located in Sections 1, 2, 11, 12, 13, 14, 24, 25, and 36, Township 18 South, Range 15 East; Sections 5, 6, 7, 8, 9, 16, 17, 18, 19, 20, 21, 28, 29, 30, 31, 32 and 33, Township 18 South, Range 16 East; Sections 4, 5, 6, 7, 8, and 9, Township 19 South, Range 16 East; and Sections 1 and 2, Township 19 South, Range 15 East; G&SRB&M

850 claims @ \$100/each = \$85,000.00

is sum

VERIFIED

9/2/99

RECORDED
SERIALIZED
INDEXED

AUG 2 11 08 AM '99

ENTERED INTO COMPUTER

8/11/99
JC

RECEIVED
BUREAU OF
LAND MANAGEMENT

ASARCO Incorporated
180 MAIDEN LANE • NEW YORK, N.Y. 10038

PLEASE DETACH BEFORE DEPOSITING

REMITTANCE ADVICE

DATE 07/16/99 VOUCHER NUMBER 071349 VENDOR NUMBER 67307

51070172

INVOICE

AMOUNT

EXPLANATION

071199

85,000.00

07/16/99 ANNUAL CLAIM MAINTENANCE FEE: ROSEMONT PRJCT

PROCESSED

AUG 2 11 07 AM '99

RECEIVED
CASHIER'S OFFICE
AUG 2 11 07 AM '99

UNITED STATES
DEPARTMENT OF THE INTERIOR
BUREAU OF LAND MANAGEMENT

RECEIPT AND ACCOUNTING ADVICE

NO. 2480568

31/82

08/03/99

Subject: CLAIM MAINTENANCE FEE 2000 (1990)

2 4 13

85,000.00

Applicant:

ASARCO INC
BOX 5747
TUCSON, AZ 85703-0747

Remitter: ASARCO
100 WALDEN LN
NEW YORK, NY 10036
CK #5107MITE

Assignor:

LEASE MANAGEMENT DATA NEW UPDATE PAYMENT

ORIGINAL SERIAL NO.	ASG.	TYPE	ST.	CTY.	FUND SYMBOL	ACRES/UNITS	RATE
840 2198, ET AL							

AMOUNT	ANV. DATE	EXP. DATE	BILL CYC.	S/C	DISTRICT	NEXT BILL	MISC. DATA	U of M	ACTUAL UNITS

ASSIGNMENT SERIAL NO.	ASG.	TYPE	ST.	CTY.	FUND SYMBOL	ACRES/UNITS	RATE

AMOUNT	ANV. DATE	EXP. DATE	BILL CYC.	S/C	DISTRICT	NEXT BILL	MISC. DATA	U of M	ACTUAL UNITS

APPLY REMITTANCE

ACTION	FUND SYMBOL	CTY.	AMOUNT
FILING FEE			
RENTAL			
UNEARNED			
REFUND			
TOTAL			
AMOUNT DUE			

Remarks:

BY:

DATE:

- Lease in Escrow?
- KGS?
- Auto Escalates?
- Auto Renew?

Of Interest?
Operating Rights?
Operator
Bond Filed?

FOR MMS USE ONLY

BILLEE NUMBER	FOREST REFUGE
OCS SECTION CODE	

303950
 13284-
 14972+
 15002x
 25010x
 27423+
 RECEIVED
 BUREAU OF
 LAND MANAGEMENT
 JUN 30 10 00 AM '99
 28871-
 417449-
 62735-

6688
 74390
 75181
 95314
 91287
 117279
 124394

WHEN RECORDED RETURN TO:

ASARCO Incorporated
 P. O. Box 5747
 Tucson, AZ 85703

AFFIDAVIT OF LABOR PERFORMED
 AND IMPROVEMENTS MADE
 BY PAYMENT OF MAINTENANCE FEES

STATE OF ARIZONA)
) ss:
 County of Pima)

Henry G. Kreis, being first duly sworn, deposes and says that he is a citizen of the United States and more than twenty-one (21) years of age, and resides in Tucson, County of Pima, State of Arizona, and is personally acquainted with the mining claims situated in the Helvetia Mining District, Pima County, Arizona, the names and books and pages of record in the office of the County Recorder of Pima county, Arizona, and the Bureau of Land Management serial numbers of the Notices of Location whereof are as set forth in Exhibit A.

That all of said mining claims are owned by ASARCO Incorporated, the mailing address for which is P. O. Box 5747, Tucson, AZ 85703; that between September 1, 1997 and September 1, 1998, in excess of \$85,000 worth of work and improvements were done and performed for the benefit of each of the described claims. Work and improvements consisted of:

Annual rental fee of \$100.00 for each mining claim as required under Public law 103-66 of August 10, 1993, 107 stat. 312. BLM receipt of payment attached.

Said labor was performed and improvements made at the expense of ASARCO Incorporated for the benefit of each and all of said mining claims (850) comprising said contiguous group as part of a general plan of exploration, improvements and development, and they tend to explore, improve and develop each and all of said mining claims. The amount expended for and the value of said labor and improvements is more than One Hundred Dollars (\$100.00) for each of the mining claims, and at least said amount was allocated to each of the mining claims. Said expenditure was made in good faith for the purpose of exploring, improving and developing said contiguous group of mining claims, and was intended as annual labor and improvements for each and all of the described unpatented lode mining claims for the assessment year ending at 12:00 o'clock Meridian, September 1, 1998.

ASARCO Incorporated


By Henry G. Kreis
 Henry G. Kreis

STATE OF ARIZONA)
) ss:
 County of Pima)

The foregoing instrument was acknowledged before me this 5th day of

June, 1998 by Henry G. Kreis

Kathleen M. Harrigan
 Notary Public



ASARCO

Copper Operations
Tucson Office

July 17, 1998

FEDERAL EXPRESS

Bureau of Land Management
Arizona State Office
Mining Claims Section
3707 N. 7th. Street
Phoenix, AZ 85011

RECEIVED
BUREAU OF
LAND MANAGEMENT
JUN 30 10 50 AM '98
ARIZONA
STATE OFFICE
PHOENIX, ARIZONA

Gentlemen:

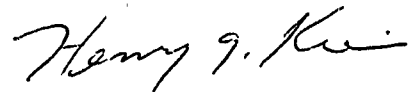
Mining Claim Annual Maintenance Fee
Helvetia Project (850 Claims)
Pima County, Arizona

This will serve as notice that the owner of the claims/sites intends to continue to hold them as listed and described in Exhibit A.

The annual maintenance fee of \$100.00 for each mining claim and mill site as required under Public Law 103-66 of August 10, 1993, 107 stat. 312 for fiscal year 1998, was mailed to the State Office of the BLM in the form of a check in the amount of \$85,000.00 for the claims/sites listed in Exhibit A.

Owner: ASARCO Incorporated
P. O. Box 5747
Tucson, AZ 85703

Please return the proof of payment receipt to the owner, Attn: Henry G. Kreis.



Henry G. Kreis

HGK/kh

Encls.

*Doris Morrison spoke w/ Mr. Kreis
on 7/17/98. The letter should be dated
June 17, 1998. Payment is for
1999 maintenance fees. Lea Aug*

ASARCO Incorporated P. O. Box 5747 Tucson, AZ 85703-0747
1150 North 7th Avenue Phone (520) 798-7500 Fax: (520) 798-7783

*5/29/98
JMK*

EXHIBIT A
FOR YEAR ENDING
SEPTEMBER 1, 1998
 BY PAYMENT OF MAINTENANCE FEES

The following contiguous group of unpatented mining claims are situated in the Helvetia Mining District, Pima County, Arizona. The Location Notices of which are of record in the office of the County Recorder of Pima County, Arizona, and the Bureau of Land Management serial numbers are filed at Phoenix Arizona.

<u>Name of Claim</u>	<u>Book</u>	<u>Pages Nos.</u>	<u>B.L.M.</u> <u>Serial No.</u>	
York Fraction		2022	340	2198
York Fraction/Amended		5436	80	
Travis #1		1983	253	2199
Travis #1/Second Amended		5436	806	
Jim		995	391	2200
Jim/Amended		5436	802	
Isle Royal Fraction		2054	188	2201
Isle Royal Fraction/Amended		5436	808	
Indian Club Fraction		2054	187	2202
Indian Club Fraction/Amended		5436	809	
Pilot Fraction		2051	261	2203
Pilot Fraction/Amended		5436	810	
A.O.T. Fraction		2054	186	2204
A.O.T. Fraction/Amended		5436	811	
Malachite Fraction		2110	263	2211
Malachite Fraction/Amended		5436	807	
MAX 121 B/Relocation		5609	574	13284
MAX 123 B/Relocation		5609	576	13286
MAX 125 B/Relocation		5609	578	13288
MAX 126 B/Relocation		5609	579	13289
MAX 127 B/Relocation		5609	580	13290
MAX 128 B/Relocation		5609	581	13291
MAX 129 B/Relocation		5609	582	13292
MAX 129 B/Amended		6126	1202-1203	1203
MAX 130 B/Relocation		5609	583	13293
MAX 131 B/Relocation		5609	584	13294
MAX 132 B/Relocation		5609	585	13295
MAX 133 B/Relocation		5609	586	13296
MAX 134 B/Relocation		5609	587	13297
MAX 135 B/Relocation		5609	588	13298
MAX 136 B/Relocation		5609	589	13299
MAX 137 B/Relocation		5609	590	13300
MAX 138 B/Relocation		5609	591	13301
MAX 139 B/Relocation		5609	592	13302
MAX 140 B/Relocation		5609	593	13303
MAX 141 B/Relocation		5609	594	13304
MAX 142 B/Relocation		5609	595	13305
MAX 143 B/Relocation		5609	596	13306
MAX 144 B/Relocation		5609	597	13307



20

ENTERED IN COMPUTER

7/10/98 *L*

ENTERED INTO COMPUTER
 VERIFIED

JUL 1 3 1998 *J*

RECEIVED
 BUREAU OF LAND MANAGEMENT
 JUN 30 11 00 AM '98

<u>Name of Claim</u>	<u>Book</u>	<u>Pages Nos.</u>	<u>B.L.M. Serial No.</u>
MAX 145 B/Relocation	5609	598	13308
MAX 146 B/Relocation	5609	599	13309
MAX 147 B/Relocation	5609	600	13310
MAX 148 B/Relocation	5609	601	13311
MAX 149 B/Relocation	5609	602	13312
MAX 150 B/Relocation	5609	603	13313
MAX 150 B/Amended	7073	604-605	
MAX 151 B/Relocation	5609	604	13314
MAX 152 B/Relocaton	5609	605	13315
MAX 152 B/Amended	7073	606-607	
MAX 153 B/Relocation	5609	606	13316
MAX 154 B/Relocation	5609	607	13317
MAX 154 B/Amended	7073	608-609	
MAX 155 B/Relocation	5609	608	13318
MAX 156 B/Relocation	5609	609	13319
MAX 156 B/Amended	7073	610-611	
Rosalind	314	120	14972
Rosalind/Amended	1062	539	
Michael M.	314	117	14973
Michael M./Amended	1062	540	
Lydia J.	314	119	14974
Lydia J./Amended	1062	541	
Ida D.	314	118	14975
Ida D./Amended	1062	542	
D & D #1	759	202	14976
D & D #1/Amended	1062	543	
D & D #2	759	201	14977
D & D II/Amended	1062	544	
El Frijoli	300	277	14978
Frijoli/Amended	1062	545	
Frijoli II	1062	546	14979
Frijoli III	1062	547	14980
Frijoli IV	1062	548	14981
Frijoli V	1062	549	14982
Frijoli VII	1062	551	14984
Frijoli VIII	1062	552	14985
Frijoli IX	1062	553	14986
Frijoli X	1070	494	14987
Frijoli XI	1454	349	14988
Frijoli XI Extension	1454	350	14989
Deering Springs No. 2 A/Relocation	5636	741	15002
Deering Springs No. 4 A/Relocation	5636	742	15003
Deering Springs No. 6 A/Relocation	5636	743	15004
Deering Springs No. 8 A/Relocation	5636	744	15005
Deering Springs No. 10 A/Relocation	5636	745	15006
Deering Springs No. 12 A/Relocation	5636	746	15007
Deering springs No. 14 A/Relocation	5636	747	15008
Deering Springs No. 15 A/Relocation	5636	748	15009
Deering Springs No. 16 A/Relocaton	5636	749	15010
Deering Springs No. 17 A/Relocation	5636	750	15011



RECEIVED
 LAND RECORDS
 JUN 30 11:50 AM '98

ENTERED IN COMPUTER

7/10/98 L

VERIFIED

JUL 13 1998

<u>Name of Claim</u>	<u>Book</u>	<u>Pages Nos.</u>	<u>B.L.M.</u> <u>Serial No.</u>
Deering Springs No. 17 A/Amended	6126	1204-1205	
Deering Springs No. 21 A/Relocation	5636	751	15012
Deering Springs No. 22 A/Relocation	5636	752	15013
Deering Springs No. 23 A/Relocation	5636	753	15014
Deering Springs No. 24 A/Relocation	5636	754	15015
Deering Springs No. 25 A/Relocation	5636	755	15016
Deering Springs No. 26 A/Relocation	5636	756	15017
Deering Springs No. 27 A/Relocation	5636	757	15018
Deering Springs No. 28 A/Relocation	5636	758	15019
Deering Springs No. 28 A/Amended	6126	1206-1207	
Deering Springs No. 29 A/Relocation	5636	759	15020
Deering Springs No. 30 A/Relocation	5636	760	15021
Deering Springs No. 31 A/Relocation	5636	761	15022
Deering Springs No. 32 A/Relocation	5636	762	15023
Deering Springs No. 33 A/Relocation	5636	763	15024
Deering Springs No. 34 A/Relocation	5636	764	15025
Deering Springs No. 35 A/Relocation	5636	765	15026
Deering Springs No. 36 A/Relocation	5636	766	15027
Deering Springs No. 37 A/Relocation	5636	767	15028
Deering Springs No. 38 A/Relocation	5636	768	15029
Deering Springs No. 39 A/Relocation	5636	769	15030
Deering Springs No. 42 A/Relocation	5636	770	15031
Deering Springs No. 51 A/Relocation	5636	771	15032
Deering Springs No. 52 A/Relocation	5636	772	15033
Kid 1	3368	529	25210
Kid 2	3368	530	25211
Kid 3	3368	531	25212
Kid 4	3368	532	25213
Kid 5	3368	533	25214
Kid 6	3368	534	25215
Kid 7	3368	535	25216
Kid 8	3368	537	25217
Kid 9	3368	536	25218
Kid 10	3368	538	25219
Kid 11	3368	539	25220
Kid 12	3368	540	25221
Kid 13	3368	541	25222
Kid 14	3368	542	25223
Kid 15	3368	543	25224
Kid 16	3368	544	25225
Kid 17	3368	545	25226
Kid 18	3368	546	25227
Kid 19	3368	547	25228
Kid 20	3368	548	25229
Kid 21	3368	549	25230
Kid 22	3368	550	25231

40

VERIFIED

JUL 13 1998

ENTERED IN COMPUTER

7/10/98 *L*

RECEIVED
LANDS DIVISION OF
BUREAU OF LAND MANAGEMENT
JUL 30 10 00 AM '98

<u>Name of Claim</u>	<u>Book</u>	<u>Pages Nos.</u>	<u>B.L.M. Serial No.</u>
Kid 23	3368	551	25232
Kid 24	3368	552	25233
Kid 25	3368	553	25234
Kid 26	3368	554	25235
Kid 27	3368	555	25236
Kid 28	3368	556	25237
Kid 29	3368	557	25238
Kid 29/Amended	6216	1001-1002	
Kid 34	3368	562	25243
Kid 35	3368	563	25244
Kid 36	3368	564	25245
Kid 37	3368	565	25246
Kid 38	3368	566	25247
Kid 39	3368	567	25248
Kid 40	3368	568	25249
Kid 41	3368	569	25250
Kid 42	3368	570	25251
Kid 43	3368	571	25252
Kid 44	3368	572	25253
Kid 45	3368	573	25254
Kid 46	3368	574	25255
Kid 46/Amended	6216	1003-1004	
Kid 47	3368	575	25256
Kid 47/Amended	6216	1005-1006	
Wasp 52	3786	52	25257
Wasp 52/Amended	6216	955-956	
Wasp 53	3786	53	25258
Wasp 53/Amended	6216	957-958	
Wasp 54	3786	54	25259
Wasp 55	3786	55	25260
Wasp 56	3786	56	25261
Wasp 57	3786	57	25262
Wasp 58	3786	58	25263
Wasp 58/Amended	3842	133	
Wasp 60	3786	59	25264
Wasp 60/Amended	6216	959-960	
Wasp 61	3786	60	25265
Wasp 61/Amended	6216	961-962	
Wasp 101	3786	63	25268
Wasp 102	3786	64	25269
Wasp 103	3786	65	25270
Wasp 104	3786	66	25271
Wasp 105	3786	67	25272
Wasp 106	3786	68	25273
Wasp 107	3786	69	25274

ENTERED IN COMPUTER

7/10/98 L

VERIFIED
JUL 13 1998

RECEIVED
BUREAU OF
LAND MANAGEMENT
JUN 30 10 00 AM '98

<u>Name of Claim</u>	<u>Book</u>	<u>Pages Nos.</u>	<u>Serial No.</u>	<u>B.L.M.</u>
Wasp 111	3786	70		25275
Wasp 112	3786	71		25276
Wasp 113	3786	72		25277
Wasp 114	3786	73		25278
Wasp 115	3786	74		25279
Wasp 116	3786	75		25280
Wasp 117	3786	76		25281
Wasp 118	3786	77		25282
Wasp 119	3786	78		25283
Wasp 120	3786	79		25284
Wasp 121	3786	80		25285
Wasp 122	3786	81		25286
Wasp 123	3786	82		25287
Wasp 124	3786	83		25288
Wasp 125	3786	84		25289
Wasp 126	3786	85		25290
Wasp 127	3786	86		25291
Wasp 128	3786	87		25292
Wasp 129	3786	88		25293
Wasp 130	3786	89		25294
Wasp 201	3786	90		25295
Wasp 202	3786	91		25296
Wasp 203	3786	92		25297
Wasp 204	3786	93		25298
Wasp 205	3786	94		25299
Wasp 206	3786	95		25300
Wasp 207	3786	96		25301
Wasp 208	3786	97		25302
Wasp 209	3786	98		25303
Wasp 210	3786	99		25304
Wasp 211	3786	100		25305
Wasp 212	3786	101		25306
Wasp 213	3786	102		25307
Wasp 214	3786	103		25308
Wasp 215	3786	104		25309
Wasp 216	3786	105		25310
Wasp 217	3786	106		25311
Wasp 218	3786	107		25312
Wasp 313	3786	144		25349
Wasp 315	3786	146		25351
Wasp 317	3786	148		25353
Wasp 319	3786	150		25355
Wasp 319/Amended	6216	975-976		
Wasp 321	3786	152		25357
Wasp 321/Amended	6216	977-978		
Wasp 323	3786	154		25359
Wasp 323/Amended	6216	979-980		
Wasp 325	3786	156		25361
Wasp 325/Amended	6216	981-982		

ENTERED IN COMPUTER

7/10/98 *J*

VERIFIED

JUL 13 1998 *JM*

RECEIVED
 LAND MANAGEMENT
 DIVISION
 JUL 30 10 00 AM '98
 FEDERAL BUREAU OF
 SURVEYING
 WASHINGTON, D.C.

<u>Name of Claim</u>	<u>Book</u>	<u>Pages Nos.</u>	<u>Serial No.</u>	<u>B.L.M.</u>
Wasp 327	3786	158		25363
Wasp 327/Amended	6116	983-984		
Wasp 329	3786	160		25365
Wasp 329/Amended	6216	985-986		
Wasp 331	3786	162		25367
Wasp 331/Amended	6216	987-988		
Wasp 333	3786	164		25369
Wasp 333/Amended	6216	989-990		
Wasp 335	3786	166		25371
Wasp 335/Amended	6216	991-992		
Wasp 337	3786	168		25373
Wasp 337/Amended	6216	993-994		
Wasp 339	3786	170		25375
Wasp 339/Amended	6216	995-996		
Wasp 341	3786	172		25377
Wasp 343	3786	174		25379
Wasp 344	3786	175		25380
Wasp 345	3786	176		25381
Wasp 346	3786	177		25382
Wasp 347	3786	178		25383
Wasp 348	3786	179		25384
Wasp 349	3786	180		25385
Wasp 350	3786	181		25386
Wasp 351	3786	182		25387
Wasp 352	3786	183		25388
Wasp 353	3786	184		25389
Wasp 354	3786	185		25390
Max 41	4792	584		25662
Max 43	4792	586		25664
Max 45	4792	588		25666
Max 47	4792	590		25668
Max 49	4792	592		25670
Max 71	4792	614		25692
Max 72	4792	615		25693
Max 73	4792	616		25694
Max 74	4792	617		25695
Max 75	4792	618		25696
Max 76	4792	619		25697
Max 77	4792	620		25698
Max 78	4792	621		25699
Max 79	4792	622		25700
Max 80	4792	623		25701
Max 81	4792	624		25702
Max 82	4792	625		25703
Max 83	4792	626		25704
Max 84	4792	627		25705
Max 85	4792	628		25706
Max 86	4792	629		25707

ENTERED IN COMPUTER

7/10/98 L

VERIFIED

JUL 13 1998

STATE OF TEXAS
 DEPARTMENT OF AGRICULTURE
 LAND MANAGEMENT
 RECEIVED
 JUN 30 10 00 AM '98

<u>Name of Claim</u>	<u>Book</u>	<u>Pages Nos.</u>	<u>B.L.M. Serial No.</u>
Max 87	4792	630	25708
Max 88	4792	631	25709
Max 89	4792	632	25710
Max 90	4792	633	25711
Max 91	4792	634	25712
Max 93	4792	636	25714
Max 95	4792	638	25716
Max 97	4792	640	25718
Max 99	4792	642	25720
Max 101	4792	644	25722
Max 102	4792	645	25723
Max 103	4792	646	25724
Max 104	4792	647	25725
Max 105	4792	648	25726
Max 106	4792	649	25727
Max 107	4792	650	25728
Max 108	4792	651	25729
Max 109	4792	652	25730
Max 110	4792	653	25731
Max 111	4792	654	25732
Max 112	4792	655	25733
Max 113	4792	656	25734
Max 114	4792	657	25735
Max 115	4792	658	25736
Max 116	4792	659	25737
Max 117	4792	660	25738
Max 118	4792	661	25739
Max 119	4792	662	25740
Max 120	4792	663	25741
Elk 1	3368	576	27423
Elk 2	3368	577	27424
Elk 3	3368	578	27425
Elk 4	3368	579	27426
Elk 5	3368	580	27427
Elk 6	3368	581	27428
Elk 35	3368	610	27451
Elk 35/Amended	6121	1273-1274	
Elk 36	3368	611	27452
Elk 37	3368	612	27453
Elk 39	3368	614	27455
Elk 41	3368	616	27457
Elk 43	3368	618	27459
Elk 45	3368	620	27461
Elk 70	3368	645	27465
Elk 71	3368	646	27466
Elk 72	3368	647	27467
Elk 73	3368	648	27468



Handwritten initials: HCS

ENTERED IN COMPUTER

7/10/98 ✓

VERIFIED

JUL 13 1998

Handwritten initials: JDI

RECEIVED
LAND BUREAU OF
BISMARCK, ND
JUL 30 10 00 AM '98

<u>Name of Claim</u>	<u>Book</u>	<u>Pages Nos.</u>	<u>B.L.M. Serial No.</u>
Elk 74	3368	649	27469
Elk 75	3368	650	27470
Elk 76	3368	651	27471
Elk 77	3368	652	27472
Elk 78	3368	653	27473
Elk 79	3368	654	27474
Elk 80	3368	655	27475
Elk 81	3368	656	27476
Elk 83	3368	658	27478
Elk 85	3368	660	27480
Elk 87	3368	662	27482
Alpine #5	2221	495	27513
Alpine #5/Amended	6121	1283-1284	
Alpine #6	2221	496	27514
Alpine #6/Amended	6121	1285-1286	
Alpine #7	2221	497	27515
Alpine #7/Amended	6121	1287-1288	
Alpine #8	2221	498	27516
Alpine #8/Amended	6121	1289-1290	
Alpine #9	2221	499	27517
Alpine #9/Amended	6121	1291-1292	
Alpine #10	2221	500	27518
Alpine #10/Amended	6121	1293-1294	
Alpine #11	2221	501	27519
Alpine #11/Amended	6121	1295-1296	
Alpine #12	2221	502	27520
Alpine #12/Amended	6121	1297-1298	
Alpine #13	2221	503	27521
Alpine #14	2221	504	27522
Alpine #15	2221	505	27523
Alpine #16	2221	506	27524
Alpine #17	2221	507	27525
Alpine #18	2221	508	27526
Alpine #19	2230	138	27527
Alpine #20	2230	139	27528
Alpine #21	2230	140	27529
Alpine #22	2230	141	27530
Alpine #23	2230	142	27531
Alpine #24	2230	143	27532
Santa Rita Wedge	5901	1379	28871
Buzzard No. 5	2089	294	36021
Shadow #4	2827	66	36025
John 1	3934	508	36026
John 2	3934	509	36027
Flying Dutchman No. 2	2089	295	36028
Flying Dutchman No. 3	2089	296	36029
Flying Dutchman No. 4	2089	297	36030

30

ENTERED IN COMPUTER

7/10/98 L

VERIFIED

JUL 13 1998

RECEIVED
LAND BUREAU
JUL 30 10 00 AM
ST. LOUIS, MO

<u>Name of Claim</u>	<u>Book</u>	<u>Pages Nos.</u>	<u>B.L.M. Serial No.</u>
Flying Dutchman No. 5	2089	298	36031
Flying Dutchman No. 6	2089	299	36032
Flying Dutchman No. 6/Amended	6121	1267-1268	
Black Bess No. 2	2089	290	36034
K.W.L.	2078	442	36036
G.E.J.	2078	443	36037
R.F.E.	2078	444	36038
R.C.M.	2078	445	36039
Sycamore #1	2078	445	36040
Sycamore #2	2078	447	36041
Sycamore #3	2078	448	36042
Sycamore #4	2078	449	36043
Sycamore #4/Amended	6121	1299-1300	
Sycamore #5	2078	450	36044
Sycamore #5/Amended	6121	1301-1302	
Sycamore #6	2078	451	36045
Sycamore #6/Amended	6121	1303-1304	
Sycamore #7	2078	452	36046
Sycamore #7/Amended	6121	1305-1306	
Sycamore #8	2078	453	36047
Sycamore #8/Amended	6121	1307-1308	
Sycamore #9	2078	454	36048
Sycamore #10	2078	455	36049
Sycamore #11	2078	456	36050
Sycamore #12	2078	457	36051
Naragansett Extension #1	937	372	36052
Naragansett Extension #2	937	373	36053
Naragansett Extension #3	937	374	36054
Naragansett Extension #4	937	375	36055
Naragansett Extension #5	937	376	36056
Naragansett Extension #6	937	377	36057
Naragansett Extension #7	937	378	36058
Naragansett Extension #8	937	379	36059
Naragansett Extension #9	2020	358	36060
Schwab Extension #1 North	1271	92	36061
Rocky 1	3726	117	36062
Amole No. 2	2051	262	36063
Falls No. 3	2110	267	36065
Falls No. 4	2110	268	36066
Perry No. 1	2112	11	36067
Perry #2	2112	12	36068
Perry #3	2112	13	36069
Perry #4	2112	14	36070
Perry #7	2112	17	36073
Perry #8	2112	18	36074
Perry #9	2112	19	36075
Perry #10	2112	20	36076

ENTERED IN COMPUTER

7/10/98 Z

VERIFIED

JUL 13 1998

RECEIVED
LAND MANAGEMENT
DIVISION

JUN 30 10 00 AM '98

RECEIVED
LAND MANAGEMENT
DIVISION

411

4/19

<u>Name of Claim</u>	<u>Book</u>	<u>Pages Nos.</u>	<u>B.L.M. Serial No.</u>
Perry #11	2112	21	36077
Perry #12	2112	22	36078
Perry #15	2112	25	36081
Perry #15/Amended	2139	441	
Perry #16	2112	26	36082
Perry #17	2112	27	36083
Perry #18	2112	28	36084
Perry #18/Amended	2139	442	
Gunsite 1-A	1980	353	36086
Gunsite No. 2	1941	339	36087
Gunsite No. 2/Amended	1980	354	
Gunsite No. 3	1941	340	36088
Gunsite No. 4	1941	341	36089
Gunsite 5A	2022	341	36090
Gunsite 6-B	2110	264	36091
Gunsite No. 7	1941	344	36092
Gunsite 7A	2411	174	36093
Gunsite No. 8	1941	345	36094
Gunsite No. 9	1941	346	36095
Gunsite No. 10	1941	347	36096
Gunsite No. 11	1941	348	36097
Gunsite No. 12	1941	349	36098
Gunsite No. 13	1941	350	36099
Gunsite No. 14	1941	351	36100
Gunsite No. 15	1941	352	36101
Gunsite No. 16	1941	353	36102
Gunsite No. 17	1941	354	36103
Gunsite No. 18	1941	355	36104
Gunsite No. 19	1941	356	36105
Gunsite No. 20	1941	357	36106
Gunsite No. 21	1941	358	36107
Gunsite No. 22	1941	359	36108
Gunsight No. 23	1941	359	36109
Gunsight No. 23/Amended	2022	343	
Gunsite No. 24	1943	14	36110
Gunsite No. 24/Amended	1980	355	
Gunsite No. 25	1943	15	36111
Gunsite No. 26	1943	16	36112
Gunsite No. 27	1943	13	36113
Gunsight No. 28	1967	325	36114
Gunsight No. 29	1967	326	36115
Gunsight No. 30	1967	327	36116
Gunsight No. 31	1967	328	36117
Gunsight No. 32	1967	329	36118
Gunsight No. 33	1967	330	36119
Gunsight No. 35	1967	332	36121
Gunsight No. 36	1967	333	36122
Gunsight No. 37	1967	334	36123

ENTERED IN COMPUTER

7/10/98 *Z*

VERIFIED
JUL 13 1998 *BM*

RECEIVED
FBI FIELD OFFICE
JUL 30 10 00 AM '98
FBI MEMPHIS

<u>Name of Claim</u>	<u>Book</u>	<u>Pages Nos.</u>	<u>B.L.M. Serial No.</u>
Gunsight No. 38	1967	335	36124
Gunsight No. 39	1967	336	36125
Gunsight No. 40	1967	337	36126
Gunsight No. 41	1967	338	36127
Gunsight No. 42	1967	339	36128
Gunsight No. 43	1967	340	36129
Gunsight 44	1994	152	36130
Gunsight 44/Amended	6420	1007-1008	
Gunsight #45	1994	153	36131
Gunsight #45/Amended	6420	1009-1010	
Gunsight #46	1994	154	36132
Gunsight #47	1994	155	36133
Gunsight #48	1994	156	36134
Gunsight #49	1994	157	36135
Gunsight #50	1994	158	36136
Gunsight #50/Amended	2078	464	
Williams Folly	5406	878	36137
Williams Folly #2	5406	879	36138
Santa Rita #1	2148	520	46740
Santa Rita #2	2148	521	46741
Santa Rita #3	2148	522	46742
Santa Rita #7	2148	526	46746
Santa Rita #17	2148	536	46756
Santa Rita #18	2148	537	46757
Santa Rita #19	2148	538	46758
Santa Rita #20	2148	539	46759
Santa Rita #21	2148	540	46760
Santa Rita #22	2148	541	46761
Santa Rita #23	2148	542	46762
Santa Rita #24	2148	543	46763
Santa Rita #25	2148	544	46764
Santa Rita #29	2148	548	46768
Santa Rita #30	2148	549	46769
Santa Rita #31	2148	550	46770

3/15

RECEIVED
BUREAU OF
LAND MANAGEMENT
JUL 30 10 00 AM '99
AGRICULTURE
STREET OFFICE
PHOENIX, ARIZONA

ENTERED IN COMPUTER

7/10/98 *L*

VERIFIED

JUL 10 1998 *for*

<u>Name of Claim</u>	<u>Book</u>	<u>Pages Nos.</u>	<u>B.L.M. Serial No.</u>
Catalina #1	2148	518	46771
Catalina #2	2148	517	46772
Catalina #3	2148	516	46773
Catalina #4	2148	515	46774
Catalina #5A	2170	437	46775
Catalina #6A	2170	435	46776
Catalina #7	2148	512	46777
Catalina #8	2148	511	46778
Fred Bennett	936	425	46779
Fred Bennett	712	107	46780
Fred Bennett/Amended	2110	262	
Rosemont #9	936	424	46781
Rosemont #9/Amended	2078	466	
Rosemont #11	936	420	46782
Rosemont #11-A	2078	458	46783
Rosemont #12	936	431	46784
Rosemont #12/Amended	2078	467	
Rosemont #13	936	434	46785
Rosemont #13/Amended	2078	468	
Rosemont #15	936	429	46786
Rosemont #15/Amended	2078	469	
Rosemont #16	936	430	46787
Rosemont # 16/Amended	2078	470	
Rosemont #17	936	432	46788
Rosemont #17/Amended	2078	471	
Rosemont #18	936	433	46789
Rosemont #18/Amended	2078	472	
Rosemont #21	964	202	46790
Rosemont #21/Amended	2078	473	
Fred Bennett Fraction	2022	338	46791
Last Chance No. 3/Relocation	2929	209	46794
Cave	NN	555	46796
Strip	821	391	46800
Cuba Fraction	2022	342	46801
Patrick Henry Fraction/Relocaton	3486	103	46802
R. G. Ingersoll Fraction	2110	265	46803
Daylight Fraction	2110	266	46804
Travis #2	1983	254	46805
Travis #2/Amended	2078	465	
Travis #3	1983	255	46806
Travis #4	1983	256	46807
Travis #4/Amended	2170	455	
Travis #5	1983	257	46808

ENTERED IN COMPUTER

7/10/98 *L*

VERIFIED

JUL 15 1998 *for*

RECEIVED
LAND MANAGEMENT
JUL 30 10 00 AM '98
ALBUQUERQUE
STATE OFFICE
PHOTOGRAPHY SECTION

325

<u>Name of Claim</u>	<u>Book</u>	<u>Pages Nos.</u>	<u>B.L.M. Serial No.</u>
Travis #6	1983	258	46809
Art	1009	441	46810
Art/Amended	2078	459	
Al	1009	442	46811
Al/Amended	2078	460	
Sam	1009	439	46812
Sam/Amended	2078	461	
Fred	1009	440	46813
Fred/Amended	2078	462	
Bert	1009	443	46814
Bert/Amended	2078	463	
Bob	995	393	46815
Canyon No. 34	6048	1225-26	47482
Canyon No. 35	6048	1227-28	47483
Canyon No. 36	6048	1229-30	47484
Canyon No. 37	6048	1231-32	47485
Canyon No. 38	6048	1233-34	47486
Canyon No. 39	6048	1235-36	47487
Canyon No. 40	6048	1237-38	47488
Canyon No. 41	6048	1239-40	47489
Canyon No. 42	6048	1241-42	47490
Canyon No. 43	6048	1243-44	47491
Canyon No. 64	6048	1285-86	47512
Canyon No. 65	6048	1287-88	47513
Canyon No. 66	6048	1289-90	47514
Canyon No. 67	6048	1291-92	47515
Canyon No. 68	6048	1293-94	47516
Canyon No. 69	6048	1295-96	47517
Canyon No. 70	6048	1297-98	47518
Canyon No. 71	6048	1299-1300	47519
Canyon No. 72	6048	1301-02	47520
Canyon No. 73	6048	1303-04	47521
Canyon No. 74	6048	1305-06	47522
Canyon No. 75	6048	1307-08	47523
Canyon No. 76	6048	1309-10	47524
Canyon No. 77	6048	1311-12	47525
Canyon No. 78	6048	1313-14	47526
Canyon No. 79	6048	1315-16	47527
Telemeter Fraction	2075	381	62785
Telemeter Fraction/Amended	5013	166	
West End Fraction	2075	383	62786
West End Fraction/Amended	5013	164	
Hattie Fraction	2075	382	62787
Hattie Fraction/Amended	5013	165	
Cactus	6104	1251-52	64123
Travis #7	6104	1253-54	64124
Fox #1	2705	63	64125
Fox #1 Amended	6104	1255-56	
Fox #2	2705	64	64126
Fox #2/Amended	6104	1257-58	

22

4/28

VERIFIED

JUL 13 1998

DM

ENTERED IN COMPUTER

7/10/98 *L*

STATE OF ARIZONA
LAND OFFICE
TO 01 03 10 01
RE BUREAU

<u>Name of Claim</u>	<u>Book</u>	<u>Pages Nos.</u>	<u>B.L.M.</u> <u>Serial No.</u>
Fox #7	2705	69	64131
Fox #7/Amended	6104	1267-68	
Fox #13	2705	75	64133
Fox #13/Amended	6104	1271-72	
Cloud Rest	SS	511	64134
Cloud Rest/Amended	6104	1273-74	
Big Windy	5406	876	64135
Big Windy Fraction	5406	877	64136
Blue Wing	SS	581	64137
Cloud Rest No. 1	B-B-B	277	64138
Cloud Rest No. 1/Amended	6104	1275-76	
Kent #1 Long John	1936	245	66835
Kent #2 Patricia C.	1936	246	66836
Kent #3 Little Joe	1936	247	66837
Belle of Rosemont	2571	125	66838
Belle of Rosemont/Amended	6216	999-1000	
John	995	395	74390
Joe	995	396	74391
Ben	995	392	74392
Pete	995	394	74393
Adolph Lewisohn	710	346	74394
Adolph Lewisohn	936	419	74395
Rosemont	710	347	74396
Rosemont	936	418	74397
Albert Steinfeld	710	348	74398
Albert Steinfeld	936	427	74399
Hugh Young	712	108	74400
Hugh Young	936	422	74401
Ethel	712	109	74402
Albert	712	110	74403
Rosemont #1	908	504	74404
Rosemont #2	908	501	74405
Rosemont #3	908	503	74406
Rosemont #4	908	499	74407
Rosemont #7	936	421	74408
Rosemont #8	936	423	74409
Rosemont #14	936	428	74410
Rosemont #19	964	200	74411
Rosemont #20	964	201	74412
Rosemont #20	908	500	74413
Rosemont #22	964	203	74414
Rosemont #23	908	497	74415
Rosemont #24	908	498	74416
Rosemont #25	908	502	74417
RX	936	426	74418
Flying Dutchman #7A	6121	1269-70	75181
Blue Point No. 2A	6121	1271-72	75182
Alpine #1A	6121	1275-76	75183
Alpine #2A	6121	1277-78	75184
Alpine #3A	6121	1279-80	75185

5

45 AM

ENTERED IN COMPUTER

7/10/98 L

VERIFIED

JUL 13 1998

Don

RECEIVED
STATE OF ILLINOIS
MICHIGAN

RECEIVED
BUREAU OF
LAND MANAGEMENT
JUN 30 10 01 AM '98

<u>Name of Claim</u>	<u>Book</u>	<u>Pages Nos.</u>	<u>B.L.M.</u>	<u>Serial No.</u>
Alpine #4A	6121	1281-82		75186
Frijole VI A	6159	1135-36		95315
Falcon #1A	6216	899-900		99789
Falcon #2A	6216	901-902		99790
Falcon #3A	6216	903-904		99791
Falcon #4A	6216	905-906		99792
Falcon #5A	6216	907-908		99793
Falcon #6A	6216	908-910		99794
Falcon #7A	6216	911-912		99795
Falcon #8A	6216	913-914		99796
Falcon #9A	6216	915-916		99797
Falcon #10A	6216	917-918		99798
Falcon #11A	6216	919-920		99799
Falcon #12A	6216	921-922		99800
Falcon #13A	6216	923-924		99801
Falcon #14A	6216	925-926		99802
Falcon #15A	6216	927-928		99803
Falcon #16A	6216	929-930		99804
Falcon #17A	6216	931-932		99805
Falcon #18A	6216	933-934		99806
Falcon #19A	6216	935-936		99807
Falcon #20A	6216	937-938		99808
Falcon #21A	6216	939-490		99809
Falcon #22A	6216	941-942		99810
Falcon #27A	6216	943-944		99811
Falcon #28A	6216	945-946		99812
Falcon #29A	6216	947-948		99813
Falcon #30A	6216	949-950		99814
Falcon #31A	6216	951-952		99815
Falcon #32A	6216	953-954		99816
Wasp #62A	6216	963-964		99817
Wasp #63A	6216	965-966		99818
Wasp #219A	6216	967-968		99819
Wasp #220A	6216	969-970		99820
Wasp #221A	6216	971-972		99821
Wasp #222A	6216	973-974		99822
Tecky	6216	997-998		99823
MIA 1 A	6420	1011-13		117293
MIA 2 A	6420	1014-16		117294
MIA 3 A	6420	1017-19		117295
MIA 4 A	6420	1020-22		117296
MIA 5 A	6420	1023-25		117297
MIA 6 A	6420	1026-28		117298
MIA 7 A	6420	1029-31		117299
MIA 8 A	6420	1032-34		117300
MIA 9 A	6420	1035-37		117301
MIA 12A	6420	1043-45		117304
MIA 13A	6420	1046-48		117305
MIA 14A	6420	1049-51		117306
BILLY C.	6522	781-782		129394

ENTERED IN COMPUTER

7/10/98 L

VERIFIED

JUL 13 1998 *John*

ARIZONA
STATE OFFICE
PHOENIX, ARIZONA

RECEIVED
BUREAU OF
LAND MANAGEMENT
JUN 30 10 01 AM '98

<u>Name of Claim</u>	<u>Book</u>	<u>Pages Nos.</u>	<u>B.L.M.</u>
Hope 1	8776	919-921	303950
Hope 2	8776	922-924	303951
Hope 3	8776	925-927	303952
Hope 4	8776	928-930	303953
Hope 5	8776	931-933	303954
Hope 6	8776	934-936	303955
Hope 7	8776	937-939	303956
Hope 8	8776	940-942	303957
Hope 9	8776	943-945	303958
Hope 10	8776	946-948	303959
Hope 10-A	8776	949-951	303960
Hope 11	8776	955-957	303961
Hope 12	8776	958-960	303962
Hope 13	8776	961-963	303963
Hope 14	8776	961-963	303964
Hope 14/Amended	8808	596-598	
Hope 15	8776	964-966	303965
Hope 16	8776	967-969	303966
Hope 17	8776	970-972	303967
Hope 18	8776	976-978	303968
Hope 19	8776	976-968	303969
Hope 20	8776	979-981	303970
Hope 21	8776	982-984	303971
Hope 22	8776	985-987	303972
Hope 23	8808	988-990	303973
Hope 23/Amended	8808	593-596	
Hope 24	8776	991-993	303974
Hope 25	8776	994-996	303975
Hope 26	8776	997-999	303976
Hope 27	8776	1000-1002	303977
Hope 28	8776	1003-1005	303978
Hope 29	8776	1006-1008	303979
Hope 30	8776	1009-1011	303980
Hope 31	8776	1012-1014	303981
Hope 32	8776	1015-1017	303982
Hope 32/Amended	8808	590-592	
Hope 33	8776	1018-1020	303983
Hope 34	8776	1021-1023	303984
Hope 35	8776	1024-1026	303985
Hope 36	8776	1027-1029	303986
Hope 37	8776	1030-1032	303987
H-38A	9018	1198-1199	313532
H-39A	9018	1200-1201	313533
H-40A	9018	1202-1203	313534
H-41A	9018	1204-1205	313535
H-42A	9018	1206-1207	313536
H-43A	9018	1208-1209	313537
H-44A	9018	1210-1211	313538
H-45A	9018	1212-1213	313539
H-46A	9018	1214-1215	313540



47

ENTERED IN COMPUTER

7/10/98 L

VERIFIED

JUL 13 1998

ARIZONA
STATE DEPT.
GENERAL INVEST.

JUN 30 10 01 AM
RECEIVED
BUREAU 2
LAND OFFICE

<u>Name of Claim</u>	<u>Book</u>	<u>Pages Nos.</u>	<u>B.L.M.</u>
H-47A	9018	1216-1217	313541
H-48A	9018	1218-1219	313542
H-49A	9018	1220-1221	313543
H-50A	9018	1222-1223	313544
H-51A	9018	1224-1225	313545
H-52A	9018	1226-1227	313546
H-53A	9018	1228-1229	313547
H-54A	9018	1230-1231	313548
H-55A	9018	1232-1233	313549
H-56A	9018	1234-1235	313550
H-57A	9018	1236-1237	313551
H-58A	9018	1238-1239	313552
H-59A	9018	1240-1241	313553
H-60A	9018	1242-1243	313554
H-61A	9018	1244-1245	313555
H-62A	9018	1246-1247	313556
H-63A	9018	1248-1249	313557
H-64A	9018	1250-1251	313558
H-65A	9018	1252-1253	313559
H-66A	9018	1254-1255	313560
H-67A	9018	1256-1257	313561
H-68A	9018	1258-1259	313562
H-69A	9018	1260-1261	313563
H-70A	9018	1262-1263	313564
H-71A	9018	1264-1265	313565
H-72A	9018	1266-1267	313566
H-73A	9018	1268-1269	313567
H-74A	9018	1270-1271	313568
H-75A	9018	1272-1273	313569
H-76A	9018	1274-1275	313570
H-77A	9018	1276-1277	313571
H-78A	9018	1278-1279	313572
H-79A	9018	1280-1281	313573
H-80A	9018	1282-1283	313574
H-81A	9018	1284-1285	313575
H-82A	9018	1286-1287	313576
H-83A	9018	1288-1289	313577
H-84A	9018	1290-1291	323578
H-85A	9018	1292-1293	313579
H-86A	9018	1294-1295	313580
H-87A	9018	1296-1297	313581
H-88A	9018	1298-1299	313582
H-89A	9018	1300-1301	313583
H-90A	9018	1302-1303	313584
H-91A	9018	1304-1305	313585
H-92A	9018	1306-1307	313586
H-93A	9018	1308-1309	313587
H-94A	9018	1310-1311	313588
H-95A	9018	1312-1313	313589
H-96A	9018	1314-1315	313590

VERIFIED

ENTERED IN COMPUTER

JUL 13 1998

7/10/98 Z

RECEIVED
LAND BUREAU OF
BUREAU OF LAND MANAGEMENT
JUL 30 10 01 AM '98

<u>Name of Claim</u>	<u>Book</u>	<u>Pages Nos.</u>	<u>B.L.M.</u>
H-57A	9018	1316-1317	313591
H-98A	9018	1318-1319	313592
H-99A	9018	1320-1321	313593
H-100A	9018	1322-1323	313594
H-101A	9018	1324-1325	313595
H-102A	9018	1326-1327	313596
H-103A	9018	1328-1329	313597
H-104A	9018	1330-1331	313598
H-105A	9018	1332-1333	313599
H-106A	9018	1334-1335	313600
H-107A	9018	1336-1337	313601
H-108A	9018	1338-1339	313602
H-109A	9018	1340-1341	313603
H-110A	9018	1342-1243	313604
H-111A	9018	1344-1345	313605
H-112A	9018	1346-1347	313606
H-113A	9018	1348-1349	313607
H-114A	9018	1350-1351	313608
H-115A	9018	1352-1353	313609
H-116A	9018	1354-1355	313610
H-117A	9018	1356-1358	313611
H-118A	9018	1358-1359	313612
H-119A	9018	1360-1361	313613
H-120A	9018	1362-1363	313614
H-121A	9018	1364-1365	313615
H-122A	9018	1366-1367	313616
H-123A	9018	1368-1369	313617
H-124A	9018	1370-1371	313618
H-125A	9018	1372-1373	313619
H-126A	9018	1374-1375	313620
H-127A	9018	1376-1377	313621
H-128A	9018	1378-1379	313622
H-129A	9018	1380-1381	313623
H-130A	9018	1382-1383	313624
H-131A	9018	1384-1385	313625
H-132A	9018	1386-1387	313626
H-133A	9018	1388-1389	313627
H-134A	9018	1390-1391	313628
H-135A	9018	1392-1393	313629
H-136A	9018	1394-1395	313630
H-137A	9018	1396-1397	313631
H-138A	9018	1398-1399	313632
H-139A	9018	1400-1401	313633
H-140A	9018	1402-1403	313633
	313634		
H-141A	9018	1404-1405	313635
H-142A	9018	1406-1407	313636
H-143A	9018	1408-1409	313637
H-144A	9018	1410-1411	313638
H-145A	9018	1412-1413	313639
H-146A	9018	1414-1415	313640

ENTERED IN COMPUTER

7/10/98 L

VERIFIED

JUL 13 1998

ARIZONA
STATE OFFICE
PHOENIX, ARIZONA

RECEIVED
LAND BUREAU
JUN 30 10 01

<u>Name of Claim</u>	<u>Book</u>	<u>Pages Nos.</u>	<u>B.L.M. Serial No.</u>
H-147A	9018	1416-1417	313641
H-148A	9018	1418-1419	313642
H-149A	9018	1420-1421	313643
H-150A	9018	1422-1423	313644
H-151A	9018	1424-1425	313645
H-152A	9018	1426-1427	313646
H-153A	9018	1428-1429	313647
H-154A	9018	1430-1431	313648
H-155A	9018	1432-1433	313649
H-156A	9018	1434-1435	313650
H-157A	9018	1436-1437	313651
H-158A	9018	1438-1439	313652
H-159A	9018	1440-1441	313653
H-160A	9018	1442-1443	313654
H-161A	9018	1444-1445	313655
H-162A	9018	1446-1447	313656
H-163A	9018	1448-1449	313657
H-164A	9018	1450-1451	313658
H-165A	9018	1452-1453	313659
H-166A	9018	1454-1455	313660
H-167A	9018	1456-1457	313661
H-168A	9018	1458-1459	313662
H-169A	9018	1460-1461	313663
H-170A	9018	1462-1463	313664
H-171A	9018	1464-1465	313665
H-177A	9018	1476-1477	313671
H-178A	9018	1478-1479	313672
H-179A	9018	1480-1481	313673
H-180A	9018	1482-1483	313674
H-181A	9018	1484-1485	313675
H-182A	9018	1486-1487	313676
H-183A	9018	1488-1489	313677
H-187A	9018	1490-1491	313678
H-188A	9018	1492-1493	313679
H-189A	9018	1494-1495	313680
H-190A	9018	1496-1497	313681
H-191A	9018	1498-1499	313682
H-192A	9018	1500-1501	313683
H-194A	9018	1502-1503	313684
H-195A	9018	1504-1505	313685
H-196A	9018	1506-1507	313686
H-197A	9018	1508-1509	313687
H-198A	9018	1510-1511	313688
H-199A	9018	1512-1513	313689
Hope 201	9792	2826-2827	330891

ENTERED IN COMPUTER

7/10/98 L

VERIFIED

JUL 13 1998

ARIZONA
STATE OFFICE
PHOENIX, ARIZONA

RECEIVED
BUREAU OF
LAND MANAGEMENT
JUN 30 10 01 AM '98

454

<u>Name of Claim</u>	<u>Book</u>	<u>Pages Nos.</u>	<u>B.L.M. Serial No.</u>
Hope 201A	9922	1016	330892
Hope 202	9792	2830-2831	330893
Hope 203	9792	2832-2833	330894
Hope 204	9792	2834-2835	330895
Hope 205	9792	2836-2837	330896
Hope 206	9792	2838-2839	330897
Hope 207	9792	2840-2841	330898
Hope 208	9792	2842-2843	330899
Hope 209	9792	2844-2845	330900
Hope 210	9792	2846-2847	330901
Hope 211	9792	2848-2849	330902
Hope 212	9792	2850-2851	330903
Hope 213	9792	2852-2853	330904
Hope 214	9792	2854-2855	330905
Hope 215	9792	2856-2857	330906
Hope 216	9792	2858-2859	330907
Hope 222	9797	2864-2865	330910
Hope 223	9797	2866-2867	330911
Hope 224	9797	2868-2869	
	330912		
Hope 225	9797	2870-2871	
	330913		
Hope 226A	9865	1328-1329	
	330914		
Hope 227A	9865	1330-1331	
	330915		
Hope 228A	9865	1332-1333	
	330916		
Hope 229A	9865	1334-1335	
	330917		
Hope 230	9797	2880-2881	
	330918		
Hope 231	9797	2882-2883	
	330919		
Hope 232	9797	2884-2885	
	330920		
Hope 233	9797	2886-2887	330921
Hope 234	9797	2888-2889	
	330922		
Hope 235	9797	2890-2891	
	330923		
Hope 236	9797	2892-2893	
	330924		
Hope 237	9797	2894-2895	
	330925		
Hope 238	9797	2896-2897	330926
Hope 239	9797	2898-2899	330927
Hope 240	9797	2900-2901	330928
Hope 241	9797	2902-2903	330929
Hope 242	9797	2904-2905	330930
Hope 243	9797	2906-2907	330931
Hope 244	9797	2908-2909	330932
Hope 245	9797	2910-2911	330933
Hope 246	9797	2912-2913	330934
Hope 250	9797	2914-2915	330935
Hope 251	9797	2916-2917	330936

ARIZONA
 STATE OFFICE
 PHOENIX, ARIZONA

JUN 30 10 01 AM '98

RECEIVED
 BUREAU OF
 LAND MANAGEMENT

43

2

43

ENTERED IN COMPUTER

7/10/98 L

VERIFIED

JUL 1 9 1998

<u>Name of Claim</u>	<u>Book</u>	<u>Pages Nos.</u>	<u>B.L.M. Serial No.</u>
Hope 252	9797	2918-2919	330937
Hope 253	9797	2920-2921	330938
Hope 254	9797	2922-2923	330939
Hope 255	9797	2924-2925	330940
Hope 256	9797	2926-2927	330941
Hope 257	9797	2928-2929	330942
Elk 47 Relocated	9797	2930-2931	330943
H-172B Relocated	9865	1336-1337 331308	
H-173B Relocated	9865 331309	1338-1339	
H-174B Relocated	9865 331310	1340-1341	
H-175B Relocated	9865 331311	1342-1343	
H-176B Relocated	9865	1344-1345 331312	

12

All of said mining claims are owned by ASARCO Incorporated the mailing address for which is P O Box 5747, Tucson, Arizona 85703;

Claims are located in Sections 1,2,11,12,13,14,24,25, & 36, T18S, R15E; Sections 5,6,7,8,9,16,17,18,19,20,21,28,29, 30,31, 32 & 33, T18S, R16E; Sections 4,5,6,7,8, & 9, T19S, R16E; and Sections 1 & 2, T19S, R15E; G&SRB&M

850 claims @ \$100 = \$85,000.00

ARIZONA
STATE OFFICE
PHOENIX, ARIZONA

JUN 30 10 01 AM '99

RECEIVED
BUREAU OF
LAND MANAGEMENT

ENTERED IN COMPUTER

7/10/98 Z

VERIFIED

JUL 13 1998

UNITED STATES
DEPARTMENT OF THE INTERIOR
BUREAU OF LAND MANAGEMENT

RECEIPT AND ACCOUNTING ADVICE

NO. 2389032 04

TC/AZ

07/09/98

Subject:

CLAIM MAINTENANCE FEE 1999 - 850

2 3 13

85,000.00

Applicant:

ASARCO COPPER OPERATIONS
BOX 5747
1150 N 7TH AVE
TUCSON AZ 85703-0747

Remitter: CK 51060749
520 798-7500

Assignor:

LEASE MANAGEMENT DATA NEW UPDATE PAYMENT

ORIGINAL SERIAL NO.	ASG.	TYPE	ST.	CTY.	FUND SYMBOL	ACRES/UNITS	RATE
AMC 2198, ET AL							

AMOUNT	ANV. DATE	EXP. DATE	BILL CYC.	S/C	DISTRICT	NEXT BILL	MISC. DATA	U of M	ACTUAL UNITS

ASSIGNMENT SERIAL NO.	ASG.	TYPE	ST.	CTY.	FUND SYMBOL	ACRES/UNITS	RATE

AMOUNT	ANV. DATE	EXP. DATE	BILL CYC.	S/C	DISTRICT	NEXT BILL	MISC. DATA	U of M	ACTUAL UNITS

APPLY REMITTANCE

ACTION	FUND SYMBOL	CTY.	AMOUNT
FILING FEE			
RENTAL			
UNEARNED			
REFUND			
TOTAL			
AMOUNT DUE			

Remarks:

BY: _____ DATE: _____

Lease in Escrow?

KGS?

Auto Escalates?

Auto Renew?

Of Interest?

Operating Rights?

Operator

Bond Filed?

FOR MMS USE ONLY		
BILLEE		FOREST REFUGE
NUMBER		
OCS SECTION		
CODE		

ASARCO

Date 12/09/97 *AMC 303950*

Number of pages including cover sheet

TO: Mary Jo Yoas

FROM: Mark Miller
Asarco Inc
PO Box 5747
Tucson, AZ 85703

Phone 602-417-9518

Phone 520-327-6139

Fax Phone 602-417-9490

Fax Phone 520-798-7783

CC:

REMARKS: Urgent For your review Reply ASAP Please Comment

This is a follow-up of my phone call to you on 12/9/97 regarding our typo on the AMC number. The reference number on the letter sent to me is 3800 (952.3)MH, AMC 303950. The correct number on the Hope 33 claim should be AMC 303983. Please credit our payment of maintenance fees to AMC 303983.

Thank-you



Mark Miller
Senior Geologist-Copper Operations

RECEIVED
BUREAU OF
LAND MANAGEMENT

JUL 24 10 09 AM '97

ARIZONA
STATE OFFICE
PHOENIX, ARIZONA

WHEN RECORDED RETURN TO:

ASARCO Incorporated
P. O. Box 5747
Tucson, AZ 85703

313532; 330891; 331308
117279; 129394; 303950;

2194; 13284; 14972;
15002; 25210; 27423;
28871; 35995; 46740;
47449; 62735; 64123;

STATE OF ARIZONA)
County of Pima)

AFFIDAVIT OF LABOR PERFORMED
AND IMPROVEMENTS MADE
BY PAYMENT OF MAINTENANCE FEES

) ss: 66803; 74390;
75181; 95314; 99789;

Mark A. Miller, being first duly sworn, deposes and says that he is a citizen of the United States and more than twenty-one (21) years of age, and resides in Tucson, County of Pima, State of Arizona, and is personally acquainted with the mining claims situated in the Helvetia Mining District, Pima County, Arizona, the names and book Arizona, and the Bureau of Land Management serial numbers of the Notices of Location whereof are as set forth in Exhibit A. *SR*

That all of said mining claims are owned by ASARCO Incorporated, the mailing address for which is P. O. Box 5747, Tucson, AZ 85703; that between September 1, 1996 and September 1, 1997, in excess of \$85,000 worth of work and improvements were done and performed for the benefit of each of the described claims. Work and improvements consisted of:

Annual rental fee of \$100.00 for each mining claim as required under Public law 103-66 of August 10, 1993, 107 stat. 312. BLM receipt of payment attached.

Said labor was performed and improvements made at the expense of ASARCO Incorporated for the benefit of each and all of said mining claims (850) comprising said contiguous group as part of a general plan of exploration, improvements and development, and they tend to explore, improve and develop each and all of said mining claims. The amount expended for and the value of said labor and improvements is more than One Hundred Dollars (\$100.00) for each of the mining claims, and at least said amount was allocated to each of the mining claims. Said expenditure was made in good faith for the purpose of exploring, improving and developing said contiguous group of mining claims, and was intended as annual labor and improvements for each and all of the described unpatented lode mining claims for the assessment year ending at 12:00 o'clock Meridian, September 1, 1997.

ASARCO Incorporated

By *Mark A. Miller*
Mark A. Miller


STATE OF ARIZONA)
County of Pima)

) ss:

The foregoing instrument was acknowledged before me this 10th day of July, 1997 by Mark A. Miller

My Commission Expires

Kathleen M. Harrigan
Notary Public



8/15/97 *SR*
ENTERED IN COMPUTER

ASARCO

Copper Operations
Tucson Office

July 30, 1996

FEDERAL EXPRESS

Bureau of Land Management
Arizona State Office
Mining Claims Section
3707 N. 7th. Street
Phoenix, AZ 85011

RECEIVED
BUREAU OF
LAND MANAGEMENT
JUL 24 10 09 AM '97
ARIZONA
STATE OFFICE
PHOENIX, ARIZONA

Gentlemen:


Mining Claim Annual Maintenance Fee
Helvetia Project (850 Claims)
Pima County, Arizona

This will serve as notice that the owner of the claims/sites intends to continue to hold them as listed and described in Exhibit A.

The annual maintenance fee of \$100.00 for each mining claim and mill site as required under Public Law 103-66 of August 10, 1993, 107 stat. 312 for fiscal year 1996, was mailed to the State Office of the BLM in the form of a check in the amount of \$85,000.00 for the claims/sites listed in Exhibit A.

Owner: ASARCO Incorporated
P. O. Box 5747
Tucson, AZ 85703

Please return the proof of payment receipt to the owner, Attn: M. A. Miller.



Mark Miller
Senior Geologist

MAM/kh

Encls.

ASARCO Incorporated P. O. Box 5747 Tucson, AZ 85703-0747
1150 North 7th Avenue Phone (520) 798-7500 Fax: (520) 798-7783




EXHIBIT A
FOR YEAR ENDING
SEPTEMBER 1, 1997
BY PAYMENT OF MAINTENANCE FEES

The following contiguous group of unpatented mining claims are situated in the Helvetia Mining District, Pima County, Arizona. The Location Notices of which are of record in the office of the County Recorder of Pima County, Arizona, and the Bureau of Land Management serial numbers are filed at Phoenix Arizona.


<u>Name of Claim</u>	<u>Book</u>	<u>Pages Nos.</u>	<u>B.L.M. Serial No.</u>
York Fraction	2022	340	2198
York Fraction/Amended	5436	80	
Travis #1	1983	253	2199
Travis #1/Second Amended	5436	806	
Jim	995	391	2200
Jim/Amended	5436	802	
Isle Royal Fraction	2054	188	2201
Isle Royal Fraction/Amended	5436	808	
Indian Club Fraction	2054	187	2202
Indian Club Fraction/Amended	5436	809	
Pilot Fraction	2051	261	2203
Pilot Fraction/Amended	5436	810	
A.O.T. Fraction	2054	186	2204
A.O.T. Fraction/Amended	5436	811	
Malachite Fraction	2110	263	2211
Malachite Fraction/Amended	5436	807	
MAX 121 B/Relocation	5609	574	13284
MAX 123 B/Relocation	5609	576	13286
MAX 125 B/Relocation	5609	578	13288
MAX 126 B/Relocation	5609	579	13289
MAX 127 B/Relocation	5609	580	13290
MAX 128 B/Relocation	5609	581	13291
MAX 129 B/Relocation	5609	582	13292
MAX 129 B/Amended	6126	1202-1203	
MAX 130 B/Relocation	5609	583	13293
MAX 131 B/Relocation	5609	584	13294
MAX 132 B/Relocation	5609	585	13295
MAX 133 B/Relocation	5609	586	13296
MAX 134 B/Relocation	5609	587	13297
MAX 135 B/Relocation	5609	588	13298
MAX 136 B/Relocation	5609	589	13299
MAX 137 B/Relocation	5609	590	13300
MAX 138 B/Relocation	5609	591	13301
MAX 139 B/Relocation	5609	592	13302
MAX 140 B/Relocation	5609	593	13303
MAX 141 B/Relocation	5609	594	13304
MAX 142 B/Relocation	5609	595	13305
MAX 143 B/Relocation	5609	596	13306
MAX 144 B/Relocation	5609	597	13307

ARIZONA
STATE OFFICE
PHOENIX, ARIZONA

JUL 24 10 10 AM '97

RECEIVED
BUREAU OF
LAND MANAGEMENT

39
AMS




<u>Name of Claim</u>	<u>Book</u>	<u>Pages Nos.</u>	<u>B.L.M. Serial No.</u>
MAX 145 B/Relocation	5609	598	13308
MAX 146 B/Relocation	5609	599	13309
MAX 147 B/Relocation	5609	600	13310
MAX 148 B/Relocation	5609	601	13311
MAX 149 B/Relocation	5609	602	13312
MAX 150 B/Relocation	5609	603	13313
MAX 150 B/Amended	7073	604-605	
MAX 151 B/Relocation	5609	604	13314
MAX 152 B/Relocaton	5609	605	13315
MAX 152 B/Amended	7073	606-607	
MAX 153 B/Relocation	5609	606	13316
MAX 154 B/Relocation	5609	607	13317
MAX 154 B/Amended	7073	608-609	
MAX 155 B/Relocation	5609	608	13318
MAX 156 B/Relocation	5609	609	13319
MAX 156 B/Amended	7073	610-611	
Rosalind	314	120	14972
Rosalind/Amended	1062	539	
Michael M.	314	117	14973
Michael M./Amended	1062	540	
Lydia J.	314	119	14974
Lydia J./Amended	1062	541	
Ida D.	314	118	14975
Ida D./Amended	1062	542	
D & D #1	759	202	14976
D & D #1/Amended	1062	543	
D & D #2	759	201	14977
D & D II/Amended	1062	544	
El Frijoli	300	277	14978
Frijoli/Amended	1062	545	
Frijoli II	1062	546	14979
Frijoli III	1062	547	14980
Frijoli IV	1062	548	14981
Frijoli V	1062	549	14982
Frijoli VII	1062	551	14984
Frijoli VIII	1062	552	14985
Frijoli IX	1062	553	14986
Frijoli X	1070	494	14987
Frijoli XI	1454	349	14988
Frijoli XI Extension	1454	350	14989
Deering Springs No. 2 A/Relocation	5636	741	15002
Deering Springs No. 4 A/Relocation	5636	742	15003
Deering Springs No. 6 A/Relocation	5636	743	15004
Deering Springs No. 8 A/Relocation	5636	744	15005
Deering Springs No. 10 A/Relocation	5636	745	15006
Deering Springs No. 12 A/Relocation	5636	746	15007
Deering springs No. 14 A/Relocation	5636	747	15008
Deering Springs No. 15 A/Relocation	5636	748	15009
Deering Springs No. 16 A/Relocaton	5636	749	15010
Deering Springs No. 17 A/Relocation	5636	750	15011

ARIZONA
STATE OFFICE
PHOENIX, ARIZONA

JUL 24 10 20 AM '97

RECEIVED
BUREAU OF
LAND MANAGEMENT

50
CMM




<u>Name of Claim</u>	<u>Book</u>	<u>Pages Nos.</u>	<u>B.L.M. Serial No.</u>
Deering Springs No. 17 A/Amended	6126	1204-1205	
Deering Springs No. 21 A/Relocation	5636	751	15012
Deering Springs No. 22 A/Relocation	5636	752	15013
Deering Springs No. 23 A/Relocation	5636	753	15014
Deering Springs No. 24 A/Relocation	5636	754	15015
Deering Springs No. 25 A/Relocation	5636	755	15016
Deering Springs No. 26 A/Relocation	5636	756	15017
Deering Springs No. 27 A/Relocation	5636	757	15018
Deering Springs No. 28 A/Relocation	5636	758	15019
Deering Springs No. 28 A/Amended	6126	1206-1207	
Deering Springs No. 29 A/Relocation	5636	759	15020
Deering Springs No. 30 A/Relocation	5636	760	15021
Deering Springs No. 31 A/Relocation	5636	761	15022
Deering Springs No. 32 A/Relocation	5636	762	15023
Deering Springs No. 33 A/Relocation	5636	763	15024
Deering Springs No. 34 A/Relocation	5636	764	15025
Deering Springs No. 35 A/Relocation	5636	765	15026
Deering Springs No. 36 A/Relocation	5636	766	15027
Deering Springs No. 37 A/Relocation	5636	767	15028
Deering Springs No. 38 A/Relocation	5636	768	15029
Deering Springs No. 39 A/Relocation	5636	769	15030
Deering Springs No. 42 A/Relocation	5636	770	15031
Deering Springs No. 51 A/Relocation	5636	771	15032
Deering Springs No. 52 A/Relocation	5636	772	15033
Kid 1	3368	529	25210
Kid 2	3368	530	25211
Kid 3	3368	531	25212
Kid 4	3368	532	25213
Kid 5	3368	533	25214
Kid 6	3368	534	25215
Kid 7	3368	535	25216
Kid 8	3368	537	25217
Kid 9	3368	536	25218
Kid 10	3368	538	25219
Kid 11	3368	539	25220
Kid 12	3368	540	25221
Kid 13	3368	541	25222
Kid 14	3368	542	25223
Kid 15	3368	543	25224
Kid 16	3368	544	25225
Kid 17	3368	545	25226
Kid 18	3368	546	25227
Kid 19	3368	547	25228
Kid 20	3368	548	25229
Kid 21	3368	549	25230
Kid 22	3368	550	25231

ARIZONA
STATE OFFICE
PHOENIX, ARIZONA

JUL 24 10 10 AM '97

RECEIVED
BUREAU OF
LAND MANAGEMENT

(46)
JMS




<u>Name of Claim</u>	<u>Book</u>	<u>Pages Nos.</u>	<u>B.L.M. Serial No.</u>
Kid 23	3368	551	25232
Kid 24	3368	552	25233
Kid 25	3368	553	25234
Kid 26	3368	554	25235
Kid 27	3368	555	25236
Kid 28	3368	556	25237
Kid 29	3368	557	25238
Kid 29/Amended	6216	1001-1002	
Kid 34	3368	562	25243
Kid 35	3368	563	25244
Kid 36	3368	564	25245
Kid 37	3368	565	25246
Kid 38	3368	566	25247
Kid 39	3368	567	25248
Kid 40	3368	568	25249
Kid 41	3368	569	25250
Kid 42	3368	570	25251
Kid 43	3368	571	25252
Kid 44	3368	572	25253
Kid 45	3368	573	25254
Kid 46	3368	574	25255
Kid 46/Amended	6216	1003-1004	
Kid 47	3368	575	25256
Kid 47/Amended	6216	1005-1006	
Wasp 52	3786	52	25257
Wasp 52/Amended	6216	955-956	
Wasp 53	3786	53	25258
Wasp 53/Amended	6216	957-958	
Wasp 54	3786	54	25259
Wasp 55	3786	55	25260
Wasp 56	3786	56	25261
Wasp 57	3786	57	25262
Wasp 58	3786	58	25263
Wasp 58/Amended	3842	133	
Wasp 60	3786	59	25264
Wasp 60/Amended	6216	959-960	
Wasp 61	3786	60	25265
Wasp 61/Amended	6216	961-962	
Wasp 101	3786	63	25268
Wasp 102	3786	64	25269
Wasp 103	3786	65	25270
Wasp 104	3786	66	25271
Wasp 105	3786	67	25272
Wasp 106	3786	68	25273
Wasp 107	3786	69	25274

ARIZONA
STATE OFFICE
PHOENIX, ARIZONA

JUL 24 10 10 AM '97

RECEIVED
BUREAU OF
LAND MANAGEMENT

45
SMA




<u>Name of Claim</u>	<u>Book</u>	<u>Pages Nos.</u>	<u>B.L.M. Serial No.</u>
Wasp 111	3786	70	25275
Wasp 112	3786	71	25276
Wasp 113	3786	72	25277
Wasp 114	3786	73	25278
Wasp 115	3786	74	25279
Wasp 116	3786	75	25280
Wasp 117	3786	76	25281
Wasp 118	3786	77	25282
Wasp 119	3786	78	25283
Wasp 120	3786	79	25284
Wasp 121	3786	80	25285
Wasp 122	3786	81	25286
Wasp 123	3786	82	25287
Wasp 124	3786	83	25288
Wasp 125	3786	84	25289
Wasp 126	3786	85	25290
Wasp 127	3786	86	25291
Wasp 128	3786	87	25292
Wasp 129	3786	88	25293
Wasp 130	3786	89	25294
Wasp 201	3786	90	25295
Wasp 202	3786	91	25296
Wasp 203	3786	92	25297
Wasp 204	3786	93	25298
Wasp 205	3786	94	25299
Wasp 206	3786	95	25300
Wasp 207	3786	96	25301
Wasp 208	3786	97	25302
Wasp 209	3786	98	25303
Wasp 210	3786	99	25304
Wasp 211	3786	100	25305
Wasp 212	3786	101	25306
Wasp 213	3786	102	25307
Wasp 214	3786	103	25308
Wasp 215	3786	104	25309
Wasp 216	3786	105	25310
Wasp 217	3786	106	25311
Wasp 218	3786	107	25312
Wasp 313	3786	144	25349 —
Wasp 315	3786	146	25351 —
Wasp 317	3786	148	25353 —
Wasp 319	3786	150	25355 —
Wasp 319/Amended	6216	975-976	
Wasp 321	3786	152	25357 —
Wasp 321/Amended	6216	977-978	
Wasp 323	3786	154	25359 —
Wasp 323/Amended	6216	979-980	
Wasp 325	3786	156	25361 —
Wasp 325/Amended	6216	981-982	

ARIZONA
STATE OFFICE
PHOENIX, ARIZONA

JUL 24 10 10 AM '97

RECEIVED
BUREAU OF
LAND MANAGEMENT

Handwritten initials/signature




<u>Name of Claim</u>	<u>Book</u>	<u>Pages Nos.</u>	<u>B.L.M. Serial No.</u>
Wasp 327	3786	158	25363 -
Wasp 327/Amended	6116	983-984	
Wasp 329	3786	160	25365 -
Wasp 329/Amended	6216	985-986	
Wasp 331	3786	162	25367 -
Wasp 331/Amended	6216	987-988	
Wasp 333	3786	164	25369 -
Wasp 333/Amended	6216	989-990	
Wasp 335	3786	166	25371 -
Wasp 335/Amended	6216	991-992	
Wasp 337	3786	168	25373 -
Wasp 337/Amended	6216	993-994	
Wasp 339	3786	170	25375 -
Wasp 339/Amended	6216	995-996	
Wasp 341	3786	172	25377 -
Wasp 343	3786	174	25379 -
Wasp 344	3786	175	25380 -
Wasp 345	3786	176	25381 -
Wasp 346	3786	177	25382 -
Wasp 347	3786	178	25383 -
Wasp 348	3786	179	25384 -
Wasp 349	3786	180	25385 -
Wasp 350	3786	181	25386 -
Wasp 351	3786	182	25387 -
Wasp 352	3786	183	25388 -
Wasp 353	3786	184	25389 -
Wasp 354	3786	185	25390 -
Max 41	4792	584	25662 -
Max 43	4792	586	25664 -
Max 45	4792	588	25666 -
Max 47	4792	590	25668 -
Max 49	4792	592	25670 -
Max 71	4792	614	25692 -
Max 72	4792	615	25693 -
Max 73	4792	616	25694 -
Max 74	4792	617	25695 -
Max 75	4792	618	25696 -
Max 76	4792	619	25697 -
Max 77	4792	620	25698 -
Max 78	4792	621	25699 -
Max 79	4792	622	25700 -
Max 80	4792	623	25701 -
Max 81	4792	624	25702 -
Max 82	4792	625	25703 -
Max 83	4792	626	25704 -
Max 84	4792	627	25705 -
Max 85	4792	628	25706 -
Max 86	4792	629	25707 -

ARIZONA
STATE OFFICE
PHOENIX, ARIZONA

JUL 24 10 10 AM '97

RECEIVED
BUREAU OF
LAND MANAGEMENT

Handwritten initials/signature




<u>Name of Claim No.</u>	<u>Book</u>	<u>Pages Nos.</u>	<u>B.L.M. Serial</u>
Max 87	4792	630	25708
Max 88	4792	631	25709
Max 89	4792	632	25710
Max 90	4792	633	25711
Max 91	4792	634	25712
Max 93	4792	636	25714
Max 95	4792	638	25716
Max 97	4792	640	25718
Max 99	4792	642	25720
Max 101	4792	644	25722
Max 102	4792	645	25723
Max 103	4792	646	25724
Max 104	4792	647	25725
Max 105	4792	648	25726
Max 106	4792	649	25727
Max 107	4792	650	25728
Max 108	4792	651	25729
Max 109	4792	652	25730
Max 110	4792	653	25731
Max 111	4792	654	25732
Max 112	4792	655	25733
Max 113	4792	656	25734
Max 114	4792	657	25735
Max 115	4792	658	25736
Max 116	4792	659	25737
Max 117	4792	660	25738
Max 118	4792	661	25739
Max 119	4792	662	25740
Max 120	4792	663	25741
Elk 1	3368	576	27423
Elk 2	3368	577	27424
Elk 3	3368	578	27425
Elk 4	3368	579	27426
Elk 5	3368	580	27427
Elk 6	3368	581	27428
Elk 35	3368	610	27451
Elk 35/Amended	6121	1273-1274	
Elk 36	3368	611	27452
Elk 37	3368	612	27453
Elk 39	3368	614	27455
Elk 41	3368	616	27457
Elk 43	3368	618	27459
Elk 45	3368	620	27461
Elk 70	3368	645	27465
Elk 71	3368	646	27466
Elk 72	3368	647	27467
Elk 73	3368	648	27468

ARIZONA
STATE OFFICE
PHOENIX, ARIZONA

JUL 24 10 10 AM '97

RECEIVED
BUREAU OF
LAND MANAGEMENT

47
QMS




<u>Name of Claim No.</u>	<u>Book</u>	<u>Pages Nos.</u>	<u>B.L.M. Serial</u>
Elk 74	3368	649	27469
Elk 75	3368	650	27470
Elk 76	3368	651	27471
Elk 77	3368	652	27472
Elk 78	3368	653	27473
Elk 79	3368	654	27474
Elk 80	3368	655	27475
Elk 81	3368	656	27476
Elk 83	3368	658	27478
Elk 85	3368	660	27480
Elk 87	3368	662	27482
Alpine #5	2221	495	27513
Alpine #5/Amended	6121	1283-1284	
Alpine #6	2221	496	27514
Alpine #6/Amended	6121	1285-1286	
Alpine #7	2221	497	27515
Alpine #7/Amended	6121	1287-1288	
Alpine #8	2221	498	27516
Alpine #8/Amended	6121	1289-1290	
Alpine #9	2221	499	27517
Alpine #9/Amended	6121	1291-1292	
Alpine #10	2221	500	27518
Alpine #10/Amended	6121	1293-1294	
Alpine #11	2221	501	27519
Alpine #11/Amended	6121	1295-1296	
Alpine #12	2221	502	27520
Alpine #12/Amended	6121	1297-1298	
Alpine #13	2221	503	27521
Alpine #14	2221	504	27522
Alpine #15	2221	505	27523
Alpine #16	2221	506	27524
Alpine #17	2221	507	27525
Alpine #18	2221	508	27526
Alpine #19	2230	138	27527
Alpine #20	2230	139	27528
Alpine #21	2230	140	27529
Alpine #22	2230	141	27530
Alpine #23	2230	142	27531
Alpine #24	2230	143	27532
Santa Rita Wedge	5901	1379	28871
Buzzard No. 5	2089	294	36021
Shadow #4	2827	66	36025
John 1	3934	508	36026
John 2	3934	509	36027
Flying Dutchman No. 2	2089	295	36028
Flying Dutchman No. 3	2089	296	36029
Flying Dutchman No. 4	2089	297	36030

ARIZONA
STATE OFFICE
PHOENIX, ARIZONA

JUL 24 10 10 AM '97

RECEIVED
BUREAU OF
LAND MANAGEMENT

47
XMS




<u>Name of Claim No.</u>	<u>Book</u>	<u>Pages Nos.</u>	<u>B.L.M. Serial</u>
Flying Dutchman No. 5	2089	298	36031
Flying Dutchman No. 6	2089	299	36032
Flying Dutchman No. 6/Amended	6121	1267-1268	
Black Bess No. 2	2089	290	36034
K.W.L.	2078	442	36036
G.E.J.	2078	443	36037
R.F.E.	2078	444	36038
R.C.M.	2078	445	36039
Sycamore #1	2078	445	36040
Sycamore #2	2078	447	36041
Sycamore #3	2078	448	36042
Sycamore #4	2078	449	36043
Sycamore #4/Amended	6121	1299-1300	
Sycamore #5	2078	450	36044
Sycamore #5/Amended	6121	1301-1302	
Sycamore #6	2078	451	36045
Sycamore #6/Amended	6121	1303-1304	
Sycamore #7	2078	452	36046
Sycamore #7/Amended	6121	1305-1306	
Sycamore #8	2078	453	36047
Sycamore #8/Amended	6121	1307-1308	
Sycamore #9	2078	454	36048
Sycamore #10	2078	455	36049
Sycamore #11	2078	456	36050
Sycamore #12	2078	457	36051
Naragansett Extension #1	937	372	36052
Naragansett Extension #2	937	373	36053
Naragansett Extension #3	937	374	36054
Naragansett Extension #4	937	375	36055
Naragansett Extension #5	937	376	36056
Naragansett Extension #6	937	377	36057
Naragansett Extension #7	937	378	36058
Naragansett Extension #8	937	379	36059
Naragansett Extension #9	2020	358	36060
Schwab Extension #1 North	1271	92	36061
Rocky 1	3726	117	36062
Amole No. 2	2051	262	36063
Falls No. 3	2110	267	36065
Falls No. 4	2110	268	36066
Perry No. 1	2112	11	36067
Perry #2	2112	12	36068
Perry #3	2112	13	36069
Perry #4	2112	14	36070
Perry #7	2112	17	36073
Perry #8	2112	18	36074
Perry #9	2112	19	36075
Perry #10	2112	20	36076

ARIZONA
STATE OFFICE
PHOENIX, ARIZONA

JUL 24 10 10 AM '97

RECEIVED
BUREAU OF
LAND MANAGEMENT

47
ms




<u>Name of Claim No.</u>	<u>Book</u>	<u>Pages Nos.</u>	<u>B.L.M. Serial</u>
Perry #11	2112	21	36077
Perry #12	2112	22	36078
Perry #15	2112	25	36081
Perry #15/Amended	2139	441	36081
Perry #16	2112	26	36082
Perry #17	2112	27	36083
Perry #18	2112	28	36084
Perry #18/Amended	2139	442	36084
Gunsite 1-A	1980	353	36086
Gunsite No. 2	1941	339	36087
Gunsite No. 2/Amended	1980	354	36087
Gunsite No. 3	1941	340	36088
Gunsite No. 4	1941	341	36089
Gunsite 5A	2022	341	36090
Gunsite 6-B	2110	264	36091
Gunsite No. 7	1941	344	36092
Gunsite 7A	2411	174	36093
Gunsite No. 8	1941	345	36094
Gunsite No. 9	1941	346	36095
Gunsite No. 10	1941	347	36096
Gunsite No. 11	1941	348	36097
Gunsite No. 12	1941	349	36098
Gunsite No. 13	1941	350	36099
Gunsite No. 14	1941	351	36100
Gunsite No. 15	1941	352	36101
Gunsite No. 16	1941	353	36102
Gunsite No. 17	1941	354	36103
Gunsite No. 18	1941	355	36104
Gunsite No. 19	1941	356	36105
Gunsite No. 20	1941	357	36106
Gunsite No. 21	1941	358	36107
Gunsite No. 22	1941	359	36108
Gunsight No. 23	1941	359	36109
Gunsight No. 23/Amended	2022	343	36109
Gunsite No. 24	1943	14	36110
Gunsite No. 24/Amended	1980	355	36110
Gunsite No. 25	1943	15	36111
Gunsite No. 26	1943	16	36112
Gunsite No. 27	1943	13	36113
Gunsight No. 28	1967	325	36114
Gunsight No. 29	1967	326	36115
Gunsight No. 30	1967	327	36116
Gunsight No. 31	1967	328	36117
Gunsight No. 32	1967	329	36118
Gunsight No. 33	1967	330	36119
Gunsight No. 35	1967	332	36121
Gunsight No. 36	1967	333	36122
Gunsight No. 37	1967	334	36123

ARIZONA
STATE OFFICE
PHOENIX, ARIZONA

JUL 24 10 10 AM '97

RECEIVED
BUREAU OF
LAND MANAGEMENT

Handwritten initials/signature




<u>Name of Claim No.</u>	<u>Book</u>	<u>Pages Nos.</u>	<u>B.L.M. Serial</u>
Gunsight No. 38	1967	335	36124
Gunsight No. 39	1967	336	36125
Gunsight No. 40	1967	337	36126
Gunsight No. 41	1967	338	36127
Gunsight No. 42	1967	339	36128
Gunsight No. 43	1967	340	36129
Gunsight 44	1994	152	36130
Gunsight 44/Amended	6420	1007-1008	
Gunsight #45	1994	153	36131
Gunsight #45/Amended	6420	1009-1010	
Gunsight #46	1994	154	36132
Gunsight #47	1994	155	36133
Gunsight #48	1994	156	36134
Gunsight #49	1994	157	36135
Gunsight #50	1994	158	36136
Gunsight #50/Amended	2078	464	
Williams Folly	5406	878	36137
Williams Folly #2	5406	879	36138
Santa Rita #1	2148	520	46740
Santa Rita #2	2148	521	46741
Santa Rita #3	2148	522	46742
Santa Rita #7	2148	526	46746
Santa Rita #17	2148	536	46756
Santa Rita #18	2148	537	46757
Santa Rita #19	2148	538	46758
Santa Rita #20	2148	539	46759
Santa Rita #21	2148	540	46760
Santa Rita #22	2148	541	46761
Santa Rita #23	2148	542	46762
Santa Rita #24	2148	543	46763
Santa Rita #25	2148	544	46764
Santa Rita #29	2148	548	46768
Santa Rita #30	2148	549	46769
Santa Rita #31	2148	550	46770

ARIZONA
STATE OFFICE
PHOENIX, ARIZONA

JUL 24 10 10 AM '97

RECEIVED
BUREAU OF
LAND MANAGEMENT

34
QMS



<u>Name of Claim No.</u>	<u>Book</u>	<u>Pages Nos.</u>	<u>B.L.M. Serial</u>
Catalina #1	2148	518	46771
Catalina #2	2148	517	46772
Catalina #3	2148	516	46773
Catalina #4	2148	515	46774
Catalina #5A	2170	437	46775
Catalina #6A	2170	435	46776
Catalina #7	2148	512	46777
Catalina #8	2148	511	46778
Fred Bennett	936	425	46779
Fred Bennett	712	107	46780
Fred Bennett/Amended	2110	262	
Rosemont #9	936	424	46781
Rosemont #9/Amended	2078	466	
Rosemont #11	936	420	46782
Rosemont #11-A	2078	458	46783
Rosemont #12	936	431	46784
Rosemont #12/Amended	2078	467	
Rosemont #13	936	434	46785
Rosemont #13/Amended	2078	468	
Rosemont #15	936	429	46786
Rosemont #15/Amended	2078	469	
Rosemont #16	936	430	46787
Rosemont # 16/Amended	2078	470	
Rosemont #17	936	432	46788
Rosemont #17/Amended	2078	471	
Rosemont #18	936	433	46789
Rosemont #18/Amended	2078	472	
Rosemont #21	964	202	46790
Rosemont #21/Amended	2078	473	
Fred Bennett Fraction	2022	338	46791
Last Chance No. 3/Relocation	2929	209	46794
Cave	NN	555	46796
Strip	821	391	46800
Cuba Fraction	2022	342	46801
Patrick Henry Fraction/Relocaton	3486	103	46802
R. G. Ingersoll Fraction	2110	265	46803
Daylight Fraction	2110	266	46804
Travis #2	1983	254	46805
Travis #2/Amended	2078	465	
Travis #3	1983	255	46806
Travis #4	1983	256	46807
Travis #4/Amended	2170	455	
Travis #5	1983	257	46808


Start here

ARIZONA
STATE OFFICE
PHOENIX, ARIZONA

JUL 24 10 10 AM '97

RECEIVED
BUREAU OF
LAND MANAGEMENT


*43
JMS*



<u>Name of Claim No.</u>	<u>Book</u>	<u>Pages Nos.</u>	<u>B.L.M. Serial</u>
Travis #6	1983	258	46809
Art	1009	441	46810
Art/Amended	2078	459	
Al	1009	442	46811
Al/Amended	2078	460	
Sam	1009	439	46812
Sam/Amended	2078	461	
Fred	1009	440	46813
Fred/Amended	2078	462	
Bert	1009	443	46814
Bert/Amended	2078	463	
Bob	995	393	46815
Canyon No. 34	6048	1225-26	47482
Canyon No. 35	6048	1227-28	47483
Canyon No. 36	6048	1229-30	47484
Canyon No. 37	6048	1231-32	47485
Canyon No. 38	6048	1233-34	47486
Canyon No. 39	6048	1235-36	47487
Canyon No. 40	6048	1237-38	47488
Canyon No. 41	6048	1239-40	47489
Canyon No. 42	6048	1241-42	47490
Canyon No. 43	6048	1243-44	47491
Canyon No. 64	6048	1285-86	47512
Canyon No. 65	6048	1287-88	47513
Canyon No. 66	6048	1289-90	47514
Canyon No. 67	6048	1291-92	47515
Canyon No. 68	6048	1293-94	47516
Canyon No. 69	6048	1295-96	47517
Canyon No. 70	6048	1297-98	47518
Canyon No. 71	6048	1299-1300	47519
Canyon No. 72	6048	1301-02	47520
Canyon No. 73	6048	1303-04	47521
Canyon No. 74	6048	1305-06	47522
Canyon No. 75	6048	1307-08	47523
Canyon No. 76	6048	1309-10	47524
Canyon No. 77	6048	1311-12	47525
Canyon No. 78	6048	1313-14	47526
Canyon No. 79	6048	1315-16	47527
Telemeter Fraction	2075	381	62785
Telemeter Fraction/Amended	5013	166	
West End Fraction	2075	383	62786
West End Fraction/Amended	5013	164	
Hattie Fraction	2075	382	62787
Hattie Fraction/Amended	5013	165	
Cactus	6104	1251-52	64123
Travis #7	6104	1253-54	64124
Fox #1	2705	63	64125
Fox #1 Amended	6104	1255-56	
Fox #2	2705	64	64126
Fox #2/Amended	6104	1257-58	


RECEIVED
 BUREAU OF
 LAND MANAGEMENT
 JUL 24 10 10 AM '97
 ARIZONA
 STATE OFFICE
 PHOENIX, ARIZONA

Handwritten initials and number: 50



<u>Name of Claim No.</u>	<u>Book</u>	<u>Pages Nos.</u>	<u>B.L.M. Serial</u>
Fox #7	2705	69	64131 ✓
Fox #7/Amended	6104	1267-68	
Fox #13	2705	75	64133
Fox #13/Amended	6104	1271-72	
Cloud Rest	SS	511	64134
Cloud Rest/Amended	6104	1273-74	
Big Windy	5406	876	64135
Big Windy Fraction	5406	877	64136
Blue Wing	SS	581	64137
Cloud Rest No. 1	B-B-B	277	64138
Cloud Rest No. 1/Amended	6104	1275-76	
Kent #1 Long John	1936	245	66835
Kent #2 Patricia C.	1936	246	66836
Kent #3 Little Joe	1936	247	66837
Belle of Rosemont	2571	125	66838
Belle of Rosemont/Amended	6216	999-1000	
John	995	395	74390
Joe	995	396	74391
Ben	995	392	74392
Pete	995	394	74393
Adolph Lewisohn	710	346	74394
Adolph Lewisohn	936	419	74395
Rosemont	710	347	74396
Rosemont	936	418	74397
Albert Steinfeld	710	348	74398
Albert Steinfeld	936	427	74399
Hugh Young	712	108	74400
Hugh Young	936	422	74401
Ethel	712	109	74402
Albert	712	110	74403
Rosemont #1	908	504	74404
Rosemont #2	908	501	74405
Rosemont #3	908	503	74406
Rosemont #4	908	499	74407
Rosemont #7	936	421	74408
Rosemont #8	936	423	74409
Rosemont #14	936	428	74410
Rosemont #19	964	200	74411
Rosemont #20	964	201	74412
Rosemont #20	908	500	74413
Rosemont #22	964	203	74414
Rosemont #23	908	497	74415
Rosemont #24	908	498	74416
Rosemont #25	908	502	74417
RX	936	426	74418
Flying Dutchman #7A	6121	1269-70	75181
Blue Point No. 2A	6121	1271-72	75182
Alpine #1A	6121	1275-76	75183
Alpine #2A	6121	1277-78	75184
Alpine #3A	6121	1279-80	75185

RECEIVED
 BUREAU OF
 LAND MANAGEMENT
 JUL 24 10 10 AM '97
 ARIZONA
 STATE OFFICE
 PHOENIX, ARIZONA




<u>Name of Claim</u> <u>No.</u>	<u>Book</u>	<u>Pages Nos.</u>	<u>B.L.M.</u> <u>Serial</u>
Alpine #4A	6121	1281-82	75186 ✓
Frijole VI A	6159	1135-36	95315 ✓
Falcon #1A	6216	899-900	99789
Falcon #2A	6216	901-902	99790
Falcon #3A	6216	903-904	99791
Falcon #4A	6216	905-906	99792
Falcon #5A	6216	907-908	99793
Falcon #6A	6216	908-910	99794
Falcon #7A	6216	911-912	99795
Falcon #8A	6216	913-914	99796
Falcon #9A	6216	915-916	99797
Falcon #10A	6216	917-918	99798
Falcon #11A	6216	919-920	99799
Falcon #12A	6216	921-922	99800
Falcon #13A	6216	923-924	99801
Falcon #14A	6216	925-926	99802
Falcon #15A	6216	927-928	99803
Falcon #16A	6216	929-930	99804
Falcon #17A	6216	931-932	99805
Falcon #18A	6216	933-934	99806
Falcon #19A	6216	935-936	99807
Falcon #20A	6216	937-938	99808
Falcon #21A	6216	939-490	99809
Falcon #22A	6216	941-942	99810
Falcon #27A	6216	943-944	99811
Falcon #28A	6216	945-946	99812
Falcon #29A	6216	947-948	99813
Falcon #30A	6216	949-950	99814
Falcon #31A	6216	951-952	99815
Falcon #32A	6216	953-954	99816
Wasp #62A	6216	963-964	99817
Wasp #63A	6216	965-966	99818
Wasp #219A	6216	967-968	99819
Wasp #220A	6216	969-970	99820
Wasp #221A	6216	971-972	99821
Wasp #222A	6216	973-974	99822
Tecky	6216	997-998	99823
MIA 1 A	6420	1011-13	117293
MIA 2 A	6420	1014-16	117294
MIA 3 A	6420	1017-19	117295
MIA 4 A	6420	1020-22	117296
MIA 5 A	6420	1023-25	117297
MIA 6 A	6420	1026-28	117298
MIA 7 A	6420	1029-31	117299
MIA 8 A	6420	1032-34	117300
MIA 9 A	6420	1035-37	117301
MIA 12A	6420	1043-45	117304
MIA 13A	6420	1046-48	117305
MIA 14A	6420	1049-51	117306
BILLY C.	6522	781-782	129394 ✓

ARIZONA
STATE OFFICE
PHOENIX, ARIZONA

JUL 24 10 10 AM '97

RECEIVED
BUREAU OF
LAND MANAGEMENT

50
SMS



<u>Name of Claim</u>	<u>Book</u>	<u>Pages Nos.</u>	<u>B.L.M.</u>
Hope 1	8776	919-921	303950
Hope 2	8776	922-924	303951
Hope 3	8776	925-927	303952
Hope 4	8776	928-930	303953
Hope 5	8776	931-933	303954
Hope 6	8776	934-936	303955
Hope 7	8776	937-939	303956
Hope 8	8776	940-942	303957
Hope 9	8776	943-945	303958
Hope 10	8776	946-948	303959
Hope 10-A	8776	949-951	303960
Hope 11	8776	955-957	303961
Hope 12	8776	958-960	303962
Hope 13	8776	961-963	303963
Hope 14	8776	961-963	303964
Hope 14/Amended	8808	596-598	
Hope 15	8776	964-966	303965
Hope 16	8776	967-969	303966
Hope 17	8776	970-972	303967
Hope 18	8776	976-978	303968
Hope 19	8776	976-968	303969
Hope 20	8776	979-981	303970
Hope 21	8776	982-984	303971
Hope 22	8776	985-987	303972
Hope 23	8808	988-990	303973
Hope 23/Amended	8808	593-596	
Hope 24	8776	991-993	303974
Hope 25	8776	994-996	303975
Hope 26	8776	997-999	303976
Hope 27	8776	1000-1002	303977
Hope 28	8776	1003-1005	303978
Hope 29	8776	1006-1008	303979
Hope 30	8776	1009-1011	303980
Hope 31	8776	1012-1014	303981
Hope 32	8776	1015-1017	303982
Hope 32/Amended	8808	590-592	
Hope 33	8776	1018-1020	393883
Hope 34	8776	1021-1023	303984
Hope 35	8776	1024-1026	303985
Hope 36	8776	1027-1029	303986
Hope 37	8776	1030-1032	303987
H-38A	9018	1198-1199	313532
H-39A	9018	1200-1201	313533
H-40A	9018	1202-1203	313534
H-41A	9018	1204-1205	313535
H-42A	9018	1206-1207	313536
H-43A	9018	1208-1209	313537
H-44A	9018	1210-1211	313538
H-45A	9018	1212-1213	313539
H-46A	9018	1214-1215	313540

ARIZONA
STATE OFFICE
PHOENIX, ARIZONA


JUL 24 10 10 AM '97

RECEIVED
BUREAU OF
LAND MANAGEMENT

WRONG #
CORRECT #

303983


50
JMS



<u>Name of Claim</u>	<u>Book</u>	<u>Pages Nos.</u>	<u>B.L.M.</u>
H-47A	9018	1216-1217	313541
H-48A	9018	1218-1219	313542
H-49A	9018	1220-1221	313543
H-50A	9018	1222-1223	313544
H-51A	9018	1224-1225	313545
H-52A	9018	1226-1227	313546
H-53A	9018	1228-1229	313547
H-54A	9018	1230-1231	313548
H-55A	9018	1232-1233	313549
H-56A	9018	1234-1235	313550
H-57A	9018	1236-1237	313551
H-58A	9018	1238-1239	313552
H-59A	9018	1240-1241	313553
H-60A	9018	1242-1243	313554
H-61A	9018	1244-1245	313555
H-62A	9018	1246-1247	313556
H-63A	9018	1248-1249	313557
H-64A	9018	1250-1251	313558
H-65A	9018	1252-1253	313559
H-66A	9018	1254-1255	313560
H-67A	9018	1256-1257	313561
H-68A	9018	1258-1259	313562
H-69A	9018	1260-1261	313563
H-70A	9018	1262-1263	313564
H-71A	9018	1264-1265	313565
H-72A	9018	1266-1267	313566
H-73A	9018	1268-1269	313567
H-74A	9018	1270-1271	313568
H-75A	9018	1272-1273	313569
H-76A	9018	1274-1275	313570
H-77A	9018	1276-1277	313571
H-78A	9018	1278-1279	313572
H-79A	9018	1280-1281	313573
H-80A	9018	1282-1283	313574
H-81A	9018	1284-1285	313575
H-82A	9018	1286-1287	313576
H-83A	9018	1288-1289	313577
H-84A	9018	1290-1291	323578
H-85A	9018	1292-1293	313579
H-86A	9018	1294-1295	313580
H-87A	9018	1296-1297	313581
H-88A	9018	1298-1299	313582
H-89A	9018	1300-1301	313583
H-90A	9018	1302-1303	313584
H-91A	9018	1304-1305	313585
H-92A	9018	1306-1307	313586
H-93A	9018	1308-1309	313587
H-94A	9018	1310-1311	313588
H-95A	9018	1312-1313	313589
H-96A	9018	1314-1315	313590

RECEIVED
BUREAU OF
LAND MANAGEMENT
JUL 24 10 20 AM '97
ARIZONA
STATE OFFICE
PHOENIX, ARIZONA

Handwritten signature and initials




<u>Name of Claim</u>	<u>Book</u>	<u>Pages Nos.</u>	<u>B.L.M.</u>
H-97A	9018	1316-1317	313591
H-98A	9018	1318-1319	313592
H-99A	9018	1320-1321	313593
H-100A	9018	1322-1323	313594
H-101A	9018	1324-1325	313595
H-102A	9018	1326-1327	313596
H-103A	9018	1328-1329	313597
H-104A	9018	1330-1331	313598
H-105A	9018	1332-1333	313599
H-106A	9018	1334-1335	313600
H-107A	9018	1336-1337	313601
H-108A	9018	1338-1339	313602
H-109A	9018	1340-1341	313603
H-110A	9018	1342-1243	313604
H-111A	9018	1344-1345	313605
H-112A	9018	1346-1347	313606
H-113A	9018	1348-1349	313607
H-114A	9018	1350-1351	313608
H-115A	9018	1352-1353	313609
H-116A	9018	1354-1355	313610
H-117A	9018	1356-1358	313611
H-118A	9018	1358-1359	313612
H-119A	9018	1360-1361	313613
H-120A	9018	1362-1363	313614
H-121A	9018	1364-1365	313615
H-122A	9018	1366-1367	313616
H-123A	9018	1368-1369	313617
H-124A	9018	1370-1371	313618
H-125A	9018	1372-1373	313619
H-126A	9018	1374-1375	313620
H-127A	9018	1376-1377	313621
H-128A	9018	1378-1379	313622
H-129A	9018	1380-1381	313623
H-130A	9018	1382-1383	313624
H-131A	9018	1384-1385	313625
H-132A	9018	1386-1387	313626
H-133A	9018	1388-1389	313627
H-134A	9018	1390-1391	313628
H-135A	9018	1392-1393	313629
H-136A	9018	1394-1395	313630
H-137A	9018	1396-1397	313631
H-138A	9018	1398-1399	313632
H-139A	9018	1400-1401	313633
H-140A	9018	1402-1403	313634
H-141A	9018	1404-1405	313635
H-142A	9018	1406-1407	313636
H-143A	9018	1408-1409	313637
H-144A	9018	1410-1411	313638
H-145A	9018	1412-1413	313639
H-146A	9018	1414-1415	313640

ARIZONA
STATE OFFICE
PHOENIX, ARIZONA

JUL 24 10 11 AM '97

RECEIVED
BUREAU OF
LAND MANAGEMENT


50
SMB



<u>Name of Claim</u>	<u>Book</u>	<u>Pages Nos.</u>	<u>B.L.M. Serial No.</u>
H-147A	9018	1416-1417	313641
H-148A	9018	1418-1419	313642
H-149A	9018	1420-1421	313643
H-150A	9018	1422-1423	313644
H-151A	9018	1424-1425	313645
H-152A	9018	1426-1427	313646
H-153A	9018	1428-1429	313647
H-154A	9018	1430-1431	313648
H-155A	9018	1432-1433	313649
H-156A	9018	1434-1435	313650
H-157A	9018	1436-1437	313651
H-158A	9018	1438-1439	313652
H-159A	9018	1440-1441	313653
H-160A	9018	1442-1443	313654
H-161A	9018	1444-1445	313655
H-162A	9018	1446-1447	313656
H-163A	9018	1448-1449	313657
H-164A	9018	1450-1451	313658
H-165A	9018	1452-1453	313659
H-166A	9018	1454-1455	313660
H-167A	9018	1456-1457	313661
H-168A	9018	1458-1459	313662
H-169A	9018	1460-1461	313663
H-170A	9018	1462-1463	313664
H-171A	9018	1464-1465	313665
H-177A	9018	1476-1477	313671
H-178A	9018	1478-1479	313672
H-179A	9018	1480-1481	313673
H-180A	9018	1482-1483	313674
H-181A	9018	1484-1485	313675
H-182A	9018	1486-1487	313676
H-183A	9018	1488-1489	313677
H-187A	9018	1490-1491	313678
H-188A	9018	1492-1493	313679
H-189A	9018	1494-1495	313680
H-190A	9018	1496-1497	313681
H-191A	9018	1498-1499	313682
H-192A	9018	1500-1501	313683
H-194A	9018	1502-1503	313684
H-195A	9018	1504-1505	313685
H-196A	9018	1506-1507	313686
H-197A	9018	1508-1509	313687
H-198A	9018	1510-1511	313688
H-199A	9018	1512-1513	313689
Hope 201	9792	2826-2827	330891

RECEIVED
 BUREAU OF
 LAND MANAGEMENT
 JUL 24 10 11 AM '97
 ARIZONA
 STATE OFFICE
 PHOENIX, ARIZONA


45



<u>Name of Claim</u>	<u>Book</u>	<u>Pages Nos.</u>	<u>B.L.M. Serial No.</u>
Hope 201A	9922	1016	330892
Hope 202	9792	2830-2831	330893
Hope 203	9792	2832-2833	330894
Hope 204	9792	2834-2835	330895
Hope 205	9792	2836-2837	330896
Hope 206	9792	2838-2839	330897
Hope 207	9792	2840-2841	330898
Hope 208	9792	2842-2843	330899
Hope 209	9792	2844-2845	330900
Hope 210	9792	2846-2847	330901
Hope 211	9792	2848-2849	330902
Hope 212	9792	2850-2851	330903
Hope 213	9792	2852-2853	330904
Hope 214	9792	2854-2855	330905
Hope 215	9792	2856-2857	330906
Hope 216	9792	2858-2859	330907
Hope 222	9797	2864-2865	330910
Hope 223	9797	2866-2867	330911
Hope 224	9797	2868-2869	330912
Hope 225	9797	2870-2871	330913
Hope 226A	9865	1328-1329	330914
Hope 227A	9865	1330-1331	330915
Hope 228A	9865	1332-1333	330916
Hope 229A	9865	1334-1335	330917
Hope 230	9797	2880-2881	330918
Hope 231	9797	2882-2883	330919
Hope 232	9797	2884-2885	330920
Hope 233	9797	2886-2887	330921
Hope 234	9797	2888-2889	330922
Hope 235	9797	2890-2891	330923
Hope 236	9797	2892-2893	330924
Hope 237	9797	2894-2895	330925
Hope 238	9797	2896-2897	330926
Hope 239	9797	2898-2899	330927
Hope 240	9797	2900-2901	330928
Hope 241	9797	2902-2903	330929
Hope 242	9797	2904-2905	330930
Hope 243	9797	2906-2907	330931
Hope 244	9797	2908-2909	330932
Hope 245	9797	2910-2911	330933
Hope 246	9797	2912-2913	330934
Hope 250	9797	2914-2915	330935
Hope 251	9797	2916-2917	330936
Hope 252	9797	2918-2919	330937
Hope 253	9797	2920-2921	330938
Hope 254	9797	2922-2923	330939
Hope 255	9797	2924-2925	330940
Hope 256	9797	2926-2927	330941

RECEIVED
BUREAU OF
LAND MANAGEMENT
JUL 24 10 11 AM '97
ARIZONA
STATE OFFICE
PHOENIX, ARIZONA

87
SME



<u>Name of Claim</u>	<u>Book</u>	<u>Pages Nos.</u>	<u>B.L.M. Serial No.</u>
Hope 257	9797	2928-2929	330942
Elk 47 Relocated	9797	2930-2931	330943
H-172B Relocated	9865	1336-1337	331308
H-173B Relocated	9865	1338-1339	331309
H-174B Relocated	9865	1340-1341	331310
H-175B Relocated	9865	1342-1343	331311
H-176B Relocated	9865	1344-1345	331312


All of said mining claims are owned by ASARCO Incorporated the mailing address for which is P O Box 5747, Tucson, Arizona 85703;

Claims are located in Sections 1,2,11,12,13,14,24,25, & 36, T18S, R15E; Sections 5,6,7,8,9,16,17,18,19,20,21,28,29, 30,31, 32 & 33, T18S, R16E; Sections 4,5,6,7,8, & 9, T19S, R16E; and Sections 1 & 2, T19S, R15E; G&SRB&M

850 claims @ \$100 = \$85,000.00

ARIZONA
STATE OFFICE
PHOENIX, ARIZONA
RECEIVED
BUREAU OF
LAND MANAGEMENT
JUL 24 10 11 AM '97

[Handwritten signature]






ASARCO Incorporated 180 Maiden Lane New York, N.Y. 10038

Payee No. Month Voucher No.

7845 JULY 97 07-0271

97-98 HELVETIA MAINT FEE 85 0714042 85,000.00 .00 85,000.00

Detach Before Depositing



omf 1370-43
(March 1984)

UNITED STATES
DEPARTMENT OF THE INTERIOR
BUREAU OF LAND MANAGEMENT

RECEIPT AND ACCOUNTING ADVICE

No. 2315069 04

TC/AZ

07/24/97

Subject: CLAIM MAINTENANCE FEE 1990 - 850

2 16 13

85,000.00

Applicant:

ASARCO
BOX 5747
TUCSON AZ 85703

CK 45005155

Remitter: 520-798-7500

Assignor:

LEASE MANAGEMENT DATA										
<input type="checkbox"/> NEW <input type="checkbox"/> UPDATE <input type="checkbox"/> PAYMENT										
ORIGINAL SERIAL NO.	ASG.	TYPE	ST.	CTY.	FUND SYMBOL			ACRES/UNITS	RATE	
AMC 2198, ET AL										
AMOUNT	ANV. DATE	EXP. DATE	BILL CYC.	S/C	DISTRICT	NEXT BILL	MISC. DATA	U of M	ACTUAL UNITS	
ASSIGNMENT SERIAL NO.	ASG.	TYPE	ST.	CTY.	FUND SYMBOL			ACRES/UNITS	RATE	
AMOUNT	ANV. DATE	EXP. DATE	BILL CYC.	S/C	DISTRICT	NEXT BILL	MISC. DATA	U of M	ACTUAL UNITS	
APPLY REMITTANCE										
ACTION	FUND SYMBOL	CTY.	AMOUNT	Remarks:						
FILING FEE										
RENTAL										
UNEARNED										
REFUND										
TOTAL										
AMOUNT DUE				BY: _____ DATE: _____						
<input type="checkbox"/> Lease in Escrow? <input type="checkbox"/> KGS? <input type="checkbox"/> Auto Escalates? <input type="checkbox"/> Auto Renew?				Of Interest? Operating Rights? Operator Bond Filed?				FOR MMS USE ONLY BILLEE NUMBER OCS SECTION CODE		FOREST REFUGE

CASE FOLDER COPY

ASARCO

Copper Operations
Tucson Office

2194	75181
13284	47449
14972	62735
15002	66803
25210	95314
27423	99789
28871	129394
35995	303950
46740	313532
64123	330891
74390	331308
	117279

July 30, 1996

FEDERAL EXPRESS

Bureau of Land Management
Arizona State Office
Mining Claims Section
3707 N. 7th. Street
Phoenix, AZ 85011

Gentlemen:

Mining Claim Annual Maintenance Fee
Helvetia Project (850 Claims)
Pima County, Arizona

RECEIVED
 BUREAU OF
 LAND MANAGEMENT
 JUL 24 10 08 AM '96
 ARIZONA
 STATE OFFICE
 PHOENIX, ARIZONA
 SR

This will serve as notice that the owner of the claims/sites intends to continue to hold them as listed and described in Exhibit A.

The annual maintenance fee of \$100.00 for each mining claim and mill site as required under Public Law 103-66 of August 10, 1993, 107 stat. 312 for fiscal year 1996, was mailed to the State Office of the BLM in the form of a check in the amount of \$85,000.00 for the claims/sites listed in Exhibit A.

Owner: ASARCO Incorporated
P. O. Box 5747
Tucson, AZ 85703

Please return the proof of payment receipt to the owner, Attn: M. A. Miller.



Mark Miller
Land Manager

MAM/kh

Encls.

ENTERED IN COMPUTER

7/25/96 MAM
SR

WHEN RECORDED RETURN TO:

ASARCO Incorporated
P. O. Box 5747
Tucson, AZ 85703

RECEIVED
BUREAU OF
LAND MANAGEMENT
JUL 24 10 08 AM '96
ARIZONA
STATE OFFICE
PHOENIX, ARIZONA

**AFFIDAVIT OF LABOR PERFORMED
AND IMPROVEMENTS MADE
BY PAYMENT OF MAINTENANCE FEES**

STATE OF ARIZONA)
) ss:
County of Pima)


Mark A. Miller, being first duly sworn, deposes and says that he is a citizen of the United States and more than twenty-one (21) years of age, and resides in Tucson, County of Pima, State of Arizona, and is personally acquainted with the mining claims situated in the Helvetia Mining District, Pima County, Arizona, the names and books and pages of record in the office of the County Recorder of Pima county, Arizona, and the Bureau of Land Management serial numbers of the Notices of Location whereof are as set forth in Exhibit A.

That all of said mining claims are owned by ASARCO Incorporated, the mailing address for which is P. O. Box 5747, Tucson, AZ 85703; that between September 1, 1995 and September 1, 1996, in excess of \$85,000 worth of work and improvements were done and performed for the benefit of each of the described claims. Work and improvements consisted of:

Annual rental fee of \$100.00 for each mining claim as required under Public law 103-66 of August 10, 1993, 107 stat. 312. BLM receipt of payment attached.

Said labor was performed and improvements made at the expense of ASARCO Incorporated for the benefit of each and all of said mining claims (850) comprising said contiguous group as part of a general plan of exploration, improvements and development, and they tend to explore, improve and develop each and all of said mining claims. The amount expended for and the value of said labor and improvements is more than One Hundred Dollars (\$100.00) for each of the mining claims, and at least said amount was allocated to each of the mining claims. Said expenditure was made in good faith for the purpose of exploring, improving and developing said contiguous group of mining claims, and was intended as annual labor and improvements for each and all of the described unpatented lode mining claims for the assessment year ending at 12:00 o'clock Meridian, September 1, 1996.

ASARCO Incorporated

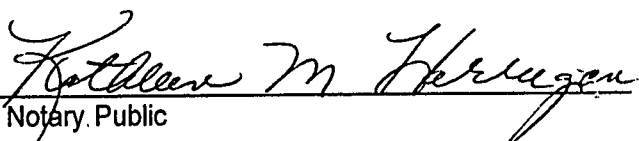
By 
Mark A. Miller

STATE OF ARIZONA)
) ss:
County of Pima)

The foregoing instrument was acknowledged before me this 3rd day of

July, 1996 by Mark A. Miller

My Commission Expires July 6, 1996
My Commission Expires


Notary Public

ENTERED IN COMPUTER
7/25/96 [initials] SR

EXHIBIT A
FOR YEAR ENDING
SEPTEMBER 1, 1996
 BY PAYMENT OF MAINTENANCE FEES

The following contiguous group of unpatented mining claims are situated in the Helvetia Mining District, Pima County, Arizona. The Location Notices of which are of record in the office of the County Recorder of Pima County, Arizona, and the Bureau of Land Management serial numbers are filed at Phoenix Arizona.

<u>Name of Claim</u>	<u>Book</u>	<u>Pages Nos.</u>	<u>B.L.M. Serial No.</u>
York Fraction	2022	340	2198
York Fraction/Amended	5436	80	
Travis #1	1983	253	2199
Travis #1/Second Amended	5436	806	
Jim	995	391	2200
Jim/Amended	5436	802	
Isle Royal Fraction	2054	188	2201
Isle Royal Fraction/Amended	5436	808	
Indian Club Fraction	2054	187	2202
Indian Club Fraction/Amended	5436	809	
Pilot Fraction	2051	261	2203
Pilot Fraction/Amended	5436	810	
A.O.T. Fraction	2054	186	2204
A.O.T. Fraction/Amended	5436	811	
Malachite Fraction	2110	263	2211
Malachite Fraction/Amended	5436	807	
MAX 121 B/Relocation	5609	574	13284
MAX 123 B/Relocation	5609	576	13286
MAX 125 B/Relocation	5609	578	13288
MAX 126 B/Relocation	5609	579	13289
MAX 127 B/Relocation	5609	580	13290
MAX 128 B/Relocation	5609	581	13291
MAX 129 B/Relocation	5609	582	13292
MAX 129 B/Amended	6126	1202-1203	
MAX 130 B/Relocation	5609	583	13293
MAX 131 B/Relocation	5609	584	13294
MAX 132 B/Relocation	5609	585	13295
MAX 133 B/Relocation	5609	586	13296
MAX 134 B/Relocation	5609	587	13297
MAX 135 B/Relocation	5609	588	13298
MAX 136 B/Relocation	5609	589	13299
MAX 137 B/Relocation	5609	590	13300
MAX 138 B/Relocation	5609	591	13301
MAX 139 B/Relocation	5609	592	13302
MAX 140 B/Relocation	5609	593	13303
MAX 141 B/Relocation	5609	594	13304
MAX 142 B/Relocation	5609	595	13305
MAX 143 B/Relocation	5609	596	13306
MAX 144 B/Relocation	5609	597	13307

ARIZONA
STATE OFFICE
PHOENIX, ARIZONA

JUL 24 - 10 08 AM '96

RECEIVED
BUREAU OF
LAND MANAGEMENT

ENTERED IN COMPUTER

7/25/96 MTH

500 (30)

<u>Name of Claim</u>		<u>Book</u>	<u>Page Nos.</u>	<u>B.L.M. Serial No.</u>
MAX 145 B/Relocation	RECEIVED	5609	598	13308
MAX 146 B/Relocation	BUREAU OF	5609	599	13309
MAX 147 B/Relocation	LAND MANAGEMENT	5609	600	13310
MAX 148 B/Relocation		5609	601	13311
MAX 149 B/Relocation	JUL 24 10 08 AM '96	5609	602	13312
MAX 150 B/Relocation		5609	603	13313
MAX 150 B/Amended	ARIZONA	7073	604-605	
MAX 151 B/Relocation	STATE OFFICE	5609	604	13314
MAX 152 B/Relocation	PHOENIX, ARIZONA	5609	605	13315
MAX 152 B/Amended		7073	606-607	
MAX 153 B/Relocation		5609	606	13316
MAX 154 B/Relocation		5609	607	13317
MAX 154 B/Amended		7073	608-609	
MAX 155 B/Relocation		5609	608	13318
MAX 156 B/Relocation		5609	609	13319 -12
MAX 156 B/Amended		7073	610-611	
Rosalind		314	120	14972
Rosalind/Amended		1062	539	
Michael M.		314	117	14973
Michael M./Amended		1062	540	
Lydia J.		314	119	14974
Lydia J./Amended		1062	541	
Ida D.		314	118	14975
Ida D./Amended		1062	542	
D & D #1		759	202	14976
D & D #1/Amended		1062	543	
D & D #2		759	201	14977
D & D II/Amended		1062	544	
El Frijoli		300	277	14978
Frijoli/Amended		1062	545	
Frijoli II		1062	546	14979
Frijoli III		1062	547	14980
Frijoli IV		1062	548	14981
Frijoli V		1062	549	14982
Frijoli VII		1062	551	14984
Frijoli VIII		1062	552	14985
Frijoli IX		1062	553	14986
Frijoli X		1070	494	14987
Frijoli XI		1454	349	14988
Frijoli XI Extension		1454	350	14989
Deering Springs No. 2 A/Relocation		5636	741	15002
Deering Springs No. 4 A/Relocation		5636	742	15003
Deering Springs No. 6 A/Relocation		5636	743	15004
Deering Springs No. 8 A/Relocation		5636	744	15005
Deering Springs No. 10 A/Relocation		5636	745	15006
Deering Springs No. 12 A/Relocation		5636	746	15007
Deering springs No. 14 A/Relocation		5636	747	15008
Deering Springs No. 15 A/Relocation		5636	748	15009
Deering Springs No. 16 A/Relocation		5636	749	15010
Deering Springs No. 17 A/Relocation		5636	750	15011 -40

ENTERED IN COMPUTER

7/25/96 MAH SP 39

<u>Name of Claim</u>	<u>Book</u>	<u>Pages Nos.</u>	<u>B.L.M.</u> <u>Serial No.</u>
Deering Springs No. 17 A/Amended	6126	1204-1205	
Deering Springs No. 21 A/Relocation	5636	751	15012
Deering Springs No. 22 A/Relocation	5636	752	15013
Deering Springs No. 23 A/Relocation	5636	753	15014
Deering Springs No. 24 A/Relocation	5636	754	15015
Deering Springs No. 25 A/Relocation	5636	755	15016
Deering Springs No. 26 A/Relocation	5636	756	15017
Deering Springs No. 27 A/Relocation	5636	757	15018
Deering Springs No. 28 A/Relocation	5636	758	15019
Deering Springs No. 28 A/Amended	6126	1206-1207	
Deering Springs No. 29 A/Relocation	5636	759	15020
Deering Springs No. 30 A/Relocation	5636	760	15021
Deering Springs No. 31 A/Relocation	5636	761	15022
Deering Springs No. 32 A/Relocation	5636	762	15023
Deering Springs No. 33 A/Relocation	5636	763	15024
Deering Springs No. 34 A/Relocation	5636	764	15025
Deering Springs No. 35 A/Relocation	5636	765	15026
Deering Springs No. 36 A/Relocation	5636	766	15027
Deering Springs No. 37 A/Relocation	5636	767	15028
Deering Springs No. 38 A/Relocation	5636	768	15029
Deering Springs No. 39 A/Relocation	5636	769	15030
Deering Springs No. 42 A/Relocation	5636	770	15031
Deering Springs No. 51 A/Relocation	5636	771	15032
Deering Springs No. 52 A/Relocation	5636	772	15033-22
Kid 1	3368	529	25210
Kid 2	3368	530	25211
Kid 3	3368	531	25212
Kid 4	3368	532	25213
Kid 5	3368	533	25214
Kid 6	3368	534	25215
Kid 7	3368	535	25216
Kid 8	3368	537	25217
Kid 9	3368	536	25218
Kid 10	3368	538	25219
Kid 11	3368	539	25220
Kid 12	3368	540	25221
Kid 13	3368	541	25222
Kid 14	3368	542	25223
Kid 15	3368	543	25224
Kid 16	3368	544	25225
Kid 17	3368	545	25226
Kid 18	3368	546	25227
Kid 19	3368	547	25228
Kid 20	3368	548	25229
Kid 21	3368	549	25230
Kid 22	3368	550	25231-22

ARIZONA
STATE OFFICE
PHOENIX, ARIZONA

JUL 24 10 08 AM '96

RECEIVED
BUREAU OF
LAND MANAGEMENT

ENTERED IN COMPUTER

7/25/96 MJA SP

(14)

<u>Name of Claim</u>	<u>Book</u>	<u>Pages Nos.</u>	<u>B.L.M. Serial No.</u>
Kid 23	3368	551	25232
Kid 24	3368	552	25233
Kid 25	3368	553	25234
Kid 26	3368	554	25235
Kid 27	3368	555	25236
Kid 28	3368	556	25237
Kid 29	3368	557	25238 - 7
Kid 29/Amended	6216	1001-1002	
Kid 34	3368	562	25243
Kid 35	3368	563	25244
Kid 36	3368	564	25245
Kid 37	3368	565	25246
Kid 38	3368	566	25247
Kid 39	3368	567	25248
Kid 40	3368	568	25249
Kid 41	3368	569	25250
Kid 42	3368	570	25251
Kid 43	3368	571	25252
Kid 44	3368	572	25253
Kid 45	3368	573	25254
Kid 46	3368	574	25255
Kid 46/Amended	6216	1003-1004	
Kid 47	3368	575	25256
Kid 47/Amended	6216	1005-1006	
Wasp 52	3786	52	25257
Wasp 52/Amended	6216	955-956	
Wasp 53	3786	53	25258
Wasp 53/Amended	6216	957-958	
Wasp 54	3786	54	25259
Wasp 55	3786	55	25260
Wasp 56	3786	56	25261
Wasp 57	3786	57	25262
Wasp 58	3786	58	25263
Wasp 58/Amended	3842	133	
Wasp 60	3786	59	25264
Wasp 60/Amended	6216	959-960	
Wasp 61	3786	60	25265 - 23
Wasp 61/Amended	6216	961-962	
Wasp 101	3786	63	25268
Wasp 102	3786	64	25269
Wasp 103	3786	65	25270
Wasp 104	3786	66	25271
Wasp 105	3786	67	25272
Wasp 106	3786	68	25273
Wasp 107	3786	69	25274 - 7

ARIZONA STATE OFFICE
 PHOENIX, ARIZONA
 RECEIVED
 BUREAU OF
 LAND MANAGEMENT
 JUL 24 10 08 AM '96

ENTERED IN COMPUTER

7/25/96 mtt yr

(37)

RECEIVED
BUREAU OF

LAND MANAGEMENT

Name of Claim	Book	Pages Nos.	B.L.M. Serial No.
Wasp 111	3786	70	25275
Wasp 112	3786	71	25276
Wasp 113	3786	72	25277
Wasp 114	3786	73	25278
Wasp 115	3786	74	25279
Wasp 116	3786	75	25280
Wasp 117	3786	76	25281
Wasp 118	3786	77	25282
Wasp 119	3786	78	25283
Wasp 120	3786	79	25284
Wasp 121	3786	80	25285
Wasp 122	3786	81	25286
Wasp 123	3786	82	25287
Wasp 124	3786	83	25288
Wasp 125	3786	84	25289
Wasp 126	3786	85	25290
Wasp 127	3786	86	25291
Wasp 128	3786	87	25292
Wasp 129	3786	88	25293
Wasp 130	3786	89	25294
Wasp 201	3786	90	25295
Wasp 202	3786	91	25296
Wasp 203	3786	92	25297
Wasp 204	3786	93	25298
Wasp 205	3786	94	25299
Wasp 206	3786	95	25300
Wasp 207	3786	96	25301
Wasp 208	3786	97	25302
Wasp 209	3786	98	25303
Wasp 210	3786	99	25304
Wasp 211	3786	100	25305
Wasp 212	3786	101	25306
Wasp 213	3786	102	25307
Wasp 214	3786	103	25308
Wasp 215	3786	104	25309
Wasp 216	3786	105	25310
Wasp 217	3786	106	25311
Wasp 218	3786	107	25312-38
Wasp 313	3786	144	25349-1
Wasp 315	3786	146	25351-1
Wasp 317	3786	148	25353-1
Wasp 319	3786	150	25355-1
Wasp 319/Amended	6216	975-976	
Wasp 321	3786	152	25357-1
Wasp 321/Amended	6216	977-978	
Wasp 323	3786	154	25359-1
Wasp 323/Amended	6216	979-980	
Wasp 325	3786	156	25361-1
Wasp 325/Amended	6216	981-982	

JUL 24 10 08 AM '96

ARIZONA
STATE OFFICE
PHOENIX, ARIZONA

ENTERED IN COMPUTER

7/25/96 NLS/je

(45)

<u>Name of Claim</u>	<u>Book</u>	<u>Pages Nos.</u>	<u>B.L.M. Serial No.</u>
Wasp 327	3786	158	25363
Wasp 327/Amended	6116	983-984	
Wasp 329	3786	160	25365
Wasp 329/Amended	6216	985-986	
Wasp 331	3786	162	25367
Wasp 331/Amended	6216	987-988	
Wasp 333	3786	164	25369
Wasp 333/Amended	6216	989-990	
Wasp 335	3786	166	25371
Wasp 335/Amended	6216	991-992	
Wasp 337	3786	168	25373
Wasp 337/Amended	6216	993-994	
Wasp 339	3786	170	25375-7
Wasp 339/Amended	6216	995-996	
Wasp 341	3786	172	25377-1
Wasp 343	3786	174	25379
Wasp 344	3786	175	25380
Wasp 345	3786	176	25381
Wasp 346	3786	177	25382
Wasp 347	3786	178	25383
Wasp 348	3786	179	25384
Wasp 349	3786	180	25385
Wasp 350	3786	181	25386
Wasp 351	3786	182	25387
Wasp 352	3786	183	25388
Wasp 353	3786	184	25389
Wasp 354	3786	185	25390-12
Max 41	4792	584	25662-1
Max 43	4792	586	25664-1
Max 45	4792	588	25666-1
Max 47	4792	590	25668-1
Max 49	4792	592	25670-1
Max 71	4792	614	25692
Max 72	4792	615	25693
Max 73	4792	616	25694
Max 74	4792	617	25695
Max 75	4792	618	25696
Max 76	4792	619	25697
Max 77	4792	620	25698
Max 78	4792	621	25699
Max 79	4792	622	25700
Max 80	4792	623	25701
Max 81	4792	624	25702
Max 82	4792	625	25703
Max 83	4792	626	25704
Max 84	4792	627	25705
Max 85	4792	628	25706
Max 86	4792	629	25707-16

ARIZONA
STATE OFFICE
PHOENIX, ARIZONA

JUL 24 10 08 AM '96

RECEIVED
BUREAU OF
LAND MANAGEMENT

ENTERED IN COMPUTER

7/25/96 MA gr

(41)

Name of Claim'	Book	Pages Nos.	B.L.M. Serial No.
Max 87	4792	630	25708
Max 88	4792	631	25709
Max 89	4792	632	25710
Max 90	4792	633	25711
Max 91	4792	634	25712
Max 93	4792	636	25714
Max 95	4792	638	25716
Max 97	4792	640	25718
Max 99	4792	642	25720
Max 101	4792	644	25722
Max 102	4792	645	25723
Max 103	4792	646	25724
Max 104	4792	647	25725
Max 105	4792	648	25726
Max 106	4792	649	25727
Max 107	4792	650	25728
Max 108	4792	651	25729
Max 109	4792	652	25730
Max 110	4792	653	25731
Max 111	4792	654	25732
Max 112	4792	655	25733
Max 113	4792	656	25734
Max 114	4792	657	25735
Max 115	4792	658	25736
Max 116	4792	659	25737
Max 117	4792	660	25738
Max 118	4792	661	25739
Max 119	4792	662	25740
Max 120	4792	663	25741
Elk 1	3368	576	27428
Elk 2	3368	577	27424
Elk 3	3368	578	27425
Elk 4	3368	579	27426
Elk 5	3368	580	27427
Elk 6	3368	581	27428
Elk 35	3368	610	27451
Elk 35/Amended	6121	1273-1274	
Elk 36	3368	611	27452
Elk 37	3368	612	27453
Elk 39	3368	614	27455
Elk 41	3368	616	27457
Elk 43	3368	618	27459
Elk 45	3368	620	27461
Elk 70	3368	645	27465
Elk 71	3368	646	27466
Elk 72	3368	647	27467
Elk 73	3368	648	27468

ARIZONA
STATE OFFICE
PHOENIX, ARIZONA

JUL 24 10 08 AM '96

RECEIVED
BUREAU OF
LAND MANAGEMENT

ENTERED IN COMPUTER

7/25/96 mtt sr

(16)

<u>Name of Claim</u>	<u>Book</u>	<u>Pages Nos.</u>	<u>B.L.M. Serial No.</u>
Elk 74	3368	649	27469
Elk 75	3368	650	27470
Elk 76	3368	651	27471
Elk 77	3368	652	27472
Elk 78	3368	653	27473
Elk 79	3368	654	27474
Elk 80	3368	655	27475
Elk 81	3368	656	27476
Elk 83	3368	658	27478
Elk 85	3368	660	27480
Elk 87	3368	662	27482
Alpine #5	2221	495	27513
Alpine #5/Amended	6121	1283-1284	
Alpine #6	2221	496	27514
Alpine #6/Amended	6121	1285-1286	
Alpine #7	2221	497	27515
Alpine #7/Amended	6121	1287-1288	
Alpine #8	2221	498	27516
Alpine #8/Amended	6121	1289-1290	
Alpine #9	2221	499	27517
Alpine #9/Amended	6121	1291-1292	
Alpine #10	2221	500	27518
Alpine #10/Amended	6121	1293-1294	
Alpine #11	2221	501	27519
Alpine #11/Amended	6121	1295-1296	
Alpine #12	2221	502	27520
Alpine #12/Amended	6121	1297-1298	
Alpine #13	2221	503	27521
Alpine #14	2221	504	27522
Alpine #15	2221	505	27523
Alpine #16	2221	506	27524
Alpine #17	2221	507	27525
Alpine #18	2221	508	27526
Alpine #19	2230	138	27527
Alpine #20	2230	139	27528
Alpine #21	2230	140	27529
Alpine #22	2230	141	27530
Alpine #23	2230	142	27531
Alpine #24	2230	143	27532
Santa Rita Wedge	5901	1379	28871
Buzzard No. 5	2089	294	36021
Shadow #4	2827	66	36025
John 1	3934	508	36026
John 2	3934	509	36027
Flying Dutchman No. 2	2089	295	36028
Flying Dutchman No. 3	2089	296	36029
Flying Dutchman No. 4	2089	297	36030

ARIZONA
STATE OFFICE
PHOENIX, ARIZONA

JUL-24 10 08 AM '96

RECEIVED
BUREAU OF
LAND MANAGEMENT

ENTERED IN COMPUTER

7/25/96 MTH spe

39

<u>Name of Claim</u>	<u>Book</u>	<u>Pages Nos.</u>	<u>B.L.M. Serial No.</u>
Flying Dutchman No. 5	2089	298	36031
Flying Dutchman No. 6	2089	299	36032
Flying Dutchman No. 6/Amended	6121	1267-1268	
Black Bess No. 2	2089	290	36034
K.W.L.	2078	442	36036
G.E.J.	2078	443	36037
R.F.E.	2078	444	36038
R.C.M.	2078	445	36039
Sycamore #1	2078	445	36040
Sycamore #2	2078	447	36041
Sycamore #3	2078	448	36042
Sycamore #4	2078	449	36043
Sycamore #4/Amended	6121	1299-1300	
Sycamore #5	2078	450	36044
Sycamore #5/Amended	6121	1301-1302	
Sycamore #6	2078	451	36045
Sycamore #6/Amended	6121	1303-1304	
Sycamore #7	2078	452	36046
Sycamore #7/Amended	6121	1305-1306	
Sycamore #8	2078	453	36047
Sycamore #8/Amended	6121	1307-1308	
Sycamore #9	2078	454	36048
Sycamore #10	2078	455	36049
Sycamore #11	2078	456	36050
Sycamore #12	2078	457	36051
Naragansett Extension #1	937	372	36052
Naragansett Extension #2	937	373	36053
Naragansett Extension #3	937	374	36054
Naragansett Extension #4	937	375	36055
Naragansett Extension #5	937	376	36056
Naragansett Extension #6	937	377	36057
Naragansett Extension #7	937	378	36058
Naragansett Extension #8	937	379	36059
Naragansett Extension #9	2020	358	36060
Schwab Extension #1 North	1271	92	36061
Rocky 1	3726	117	36062
Amole No. 2	2051	262	36063
Falls No. 3	2110	267	36065
Falls No. 4	2110	268	36066
Perry No. 1	2112	11	36067
Perry #2	2112	12	36068
Perry #3	2112	13	36069
Perry #4	2112	14	36070
Perry #7	2112	17	36073
Perry #8	2112	18	36074
Perry #9	2112	19	36075
Perry #10	2112	20	36076

ARIZONA
STATE OFFICE
PHOENIX, ARIZONA

JUL 24 10 08 AM '96

RECEIVED
BUREAU OF
LAND MANAGEMENT

ENTERED IN COMPUTER

7/25/96 NCH SP

41

<u>Name of Claim</u>	<u>Book</u>	<u>Page Nos.</u>	<u>B.L.M. Serial No.</u>
Perry #11	2112	21	36077
Perry #12	2112	22	36078
Perry #15	2112	25	36081
Perry #15/Amended	2139	441	
Perry #16	2112	26	36082
Perry #17	2112	27	36083
Perry #18	2112	28	36084
Perry #18/Amended	2139	442	
Gunsite 1-A	1980	353	36086
Gunsite No. 2	1941	339	36087
Gunsite No. 2/Amended	1980	354	
Gunsite No. 3	1941	340	36088
Gunsite No. 4	1941	341	36089
Gunsite 5A	2022	341	36090
Gunsite 6-B	2110	264	36091
Gunsite No. 7	1941	344	36092
Gunsite 7A	2411	174	36093
Gunsite No. 8	1941	345	36094
Gunsite No. 9	1941	346	36095
Gunsite No. 10	1941	347	36096
Gunsite No. 11	1941	348	36097
Gunsite No. 12	1941	349	36098
Gunsite No. 13	1941	350	36099
Gunsite No. 14	1941	351	36100
Gunsite No. 15	1941	352	36101
Gunsite No. 16	1941	353	36102
Gunsite No. 17	1941	354	36103
Gunsite No. 18	1941	355	36104
Gunsite No. 19	1941	356	36105
Gunsite No. 20	1941	357	36106
Gunsite No. 21	1941	358	36107
Gunsite No. 22	1941	359	36108
Gunsight No. 23	1941	359	36109
Gunsight No. 23/Amended	2022	343	
Gunsite No. 24	1943	14	36110
Gunsite No. 24/Amended	1980	355	
Gunsite No. 25	1943	15	36111
Gunsite No. 26	1943	16	36112
Gunsite No. 27	1943	13	36113
Gunsight No. 28	1967	325	36114
Gunsight No. 29	1967	326	36115
Gunsight No. 30	1967	327	36116
Gunsight No. 31	1967	328	36117
Gunsight No. 32	1967	329	36118
Gunsight No. 33	1967	330	36119
Gunsight No. 35	1967	332	36121
Gunsight No. 36	1967	333	36122
Gunsight No. 37	1967	334	36123

ARIZONA
STATE OFFICE
PHOENIX, ARIZONA

JUL 24 10 09 AM '96

RECEIVED
BUREAU OF
LAND MANAGEMENT

ENTERED IN COMPUTER

7/25/96 MCH SP

43

<u>Name of Claim</u>	<u>Book</u>	<u>Pages Nos.</u>	<u>B.L.M.</u> <u>Serial No.</u>
Gunsight No. 38	1967	335	36124
Gunsight No. 39	1967	336	36125
Gunsight No. 40	1967	337	36126
Gunsight No. 41	1967	338	36127
Gunsight No. 42	1967	339	36128
Gunsight No. 43	1967	340	36129
Gunsight 44	1994	152	36130
Gunsight 44/Amended	6420	1007-1008	
Gunsight #45	1994	153	36131
Gunsight #45/Amended	6420	1009-1010	
Gunsight #46	1994	154	36132
Gunsight #47	1994	155	36133
Gunsight #48	1994	156	36134
Gunsight #49	1994	157	36135
Gunsight #50	1994	158	36136
Gunsight #50/Amended	2078	464	
Williams Folly	5406	878	36137
Williams Folly #2	5406	879	36138 ✓
Santa Rita #1	2148	520	46740
Santa Rita #2	2148	521	46741
Santa Rita #3	2148	522	46742 ✓
Santa Rita #7	2148	526	46746 ✓
Santa Rita #17	2148	536	46756 ✓
Santa Rita #18	2148	537	46757
Santa Rita #19	2148	538	46758
Santa Rita #20	2148	539	46759
Santa Rita #21	2148	540	46760
Santa Rita #22	2148	541	46761
Santa Rita #23	2148	542	46762
Santa Rita #24	2148	543	46763
Santa Rita #25	2148	544	46764 ✓
Santa Rita #29	2148	548	46768
Santa Rita #30	2148	549	46769
Santa Rita #31	2148	550	46770

ARIZONA
STATE OFFICE
PHOENIX, ARIZONA

JUL 24 10 09 AM '96

RECEIVED
BUREAU OF
LAND MANAGEMENT

ENTERED IN COMPUTER

7/25/96 NLT SA

<u>Name of Claim</u>	<u>Book</u>	<u>Pages Nos.</u>	<u>B.L.M. Serial No.</u>
Catalina #1	2148	518	46771
Catalina #2	2148	517	46772
Catalina #3	2148	516	46773
Catalina #4	2148	515	46774
Catalina #5A	2170	437	46775
Catalina #6A	2170	435	46776
Catalina #7	2148	512	46777
Catalina #8	2148	511	46778
Fred Bennett	936	425	46779
Fred Bennett	712	107	46780
Fred Bennett/Amended	2110	262	
Rosemont #9	936	424	46781
Rosemont #9/Amended	2078	466	
Rosemont #11	936	420	46782
Rosemont #11-A	2078	458	46783
Rosemont #12	936	431	46784
Rosemont #12/Amended	2078	467	
Rosemont #13	936	434	46785
Rosemont #13/Amended	2078	468	
Rosemont #15	936	429	46786
Rosemont #15/Amended	2078	469	
Rosemont #16	936	430	46787
Rosemont # 16/Amended	2078	470	
Rosemont #17	936	432	46788
Rosemont #17/Amended	2078	471	
Rosemont #18	936	433	46789
Rosemont #18/Amended	2078	472	
Rosemont #21	964	202	46790
Rosemont #21/Amended	2078	473	
Fred Bennett Fraction	2022	338	46791 ✓
Last Chance No. 3/Relocation	2929	209	46794 ✓
Cave	NN	555	46796 ✓
Strip	821	391	46800
Cuba Fraction	2022	342	46801
Patrick Henry Fraction/Relocaton	3486	103	46802
R. G. Ingersoll Fraction	2110	265	46803
Daylight Fraction	2110	266	46804
Travis #2	1983	254	46805
Travis #2/Amended	2078	465	
Travis #3	1983	255	46806
Travis #4	1983	256	46807
Travis #4/Amended	2170	455	
Travis #5	1983	257	46808

ARIZONA
STATE OFFICE
PHOENIX, ARIZONA

JUL 24 10 09 AM '96

RECEIVED
BUREAU OF
LAND MANAGEMENT

ENTERED IN COMPUTER

7/25/96 MTH SR 32

<u>Name of Claim</u>	<u>Book</u>	<u>Page Nos.</u>	<u>B.L.M. Serial No.</u>
Travis #6	1983	258	46809
Art	1009	441	46810
Art/Amended	2078	459	
Al	1009	442	46811
Al/Amended	2078	460	
Sam	1009	439	46812
Sam/Amended	2078	461	
Fred	1009	440	46813
Fred/Amended	2078	462	
Bert	1009	443	46814
Bert/Amended	2078	463	
Bob	995	393	46815 ✕
Canyon No. 34	6048	1225-26	47482 ✕
Canyon No. 35	6048	1227-28	47483
Canyon No. 36	6048	1229-30	47484
Canyon No. 37	6048	1231-32	47485
Canyon No. 38	6048	1233-34	47486
Canyon No. 39	6048	1235-36	47487
Canyon No. 40	6048	1237-38	47488
Canyon No. 41	6048	1239-40	47489
Canyon No. 42	6048	1241-42	47490
Canyon No. 43	6048	1243-44	47491
Canyon No. 64	6048	1285-86	47512 ✕
Canyon No. 65	6048	1287-88	47513
Canyon No. 66	6048	1289-90	47514
Canyon No. 67	6048	1291-92	47515
Canyon No. 68	6048	1293-94	47516
Canyon No. 69	6048	1295-96	47517
Canyon No. 70	6048	1297-98	47518
Canyon No. 71	6048	1299-1300	47519
Canyon No. 72	6048	1301-02	47520
Canyon No. 73	6048	1303-04	47521
Canyon No. 74	6048	1305-06	47522
Canyon No. 75	6048	1307-08	47523
Canyon No. 76	6048	1309-10	47524
Canyon No. 77	6048	1311-12	47525
Canyon No. 78	6048	1313-14	47526
Canyon No. 79	6048	1315-16	47527
Telemeter Fraction	2075	381	62785 ✕
Telemeter Fraction/Amended	5013	166	
West End Fraction	2075	383	62786
West End Fraction/Amended	5013	164	
Hattie Fraction	2075	382	62787
Hattie Fraction/Amended	5013	165	
Cactus	6104	1251-52	64123 ✕
Travis #7	6104	1253-54	64124
Fox #1	2705	63	64125
Fox #1 Amended	6104	1255-56	
Fox #2	2705	64	64126
Fox #2/Amended	6104	1257-58	

ARIZONA
 STATE OFFICE
 PHOENIX, ARIZONA

JUL 24 10 09 AM '96

RECEIVED
 BUREAU OF
 LAND MANAGEMENT

ENTERED IN COMPUTER
 7/25/96 MCH SR

<u>Name of Claim</u>	<u>Book</u>	<u>Pages Nos.</u>	<u>B.L.M.</u> <u>Serial No.</u>
Alpine #4A	6121	1281-82	75186
Frijole VI A	6159	1135-36	95315
Falcon #1A	6216	899-900	99789
Falcon #2A	6216	901-902	99790
Falcon #3A	6216	903-904	99791
Falcon #4A	6216	905-906	99792
Falcon #5A	6216	907-908	99793
Falcon #6A	6216	908-910	99794
Falcon #7A	6216	911-912	99795
Falcon #8A	6216	913-914	99796
Falcon #9A	6216	915-916	99797
Falcon #10A	6216	917-918	99798
Falcon #11A	6216	919-920	99799
Falcon #12A	6216	921-922	99800
Falcon #13A	6216	923-924	99801
Falcon #14A	6216	925-926	99802
Falcon #15A	6216	927-928	99803
Falcon #16A	6216	929-930	99804
Falcon #17A	6216	931-932	99805
Falcon #18A	6216	933-934	99806
Falcon #19A	6216	935-936	99807
Falcon #20A	6216	937-938	99808
Falcon #21A	6216	939-490	99809
Falcon #22A	6216	941-942	99810
Falcon #27A	6216	943-944	99811
Falcon #28A	6216	945-946	99812
Falcon #29A	6216	947-948	99813
Falcon #30A	6216	949-950	99814
Falcon #31A	6216	951-952	99815
Falcon #32A	6216	953-954	99816
Wasp #62A	6216	963-964	99817
Wasp #63A	6216	965-966	99818
Wasp #219A	6216	967-968	99819
Wasp #220A	6216	969-970	99820
Wasp #221A	6216	971-972	99821
Wasp #222A	6216	973-974	99822
Tecky	6216	997-998	99823
MIA 1 A	6420	1011-13	117293 ✓
MIA 2 A	6420	1014-16	117294
MIA 3 A	6420	1017-19	117295
MIA 4 A	6420	1020-22	117296
MIA 5 A	6420	1023-25	117297
MIA 6 A	6420	1026-28	117298
MIA 7 A	6420	1029-31	117299
MIA 8 A	6420	1032-34	117300
MIA 9 A	6420	1035-37	117301
MIA 12A	6420	1043-45	117304 ✓
MIA 13A	6420	1046-48	117305
MIA 14A	6420	1049-51	117306
BILLY C.	6522	781-782	129394 ✓

ARIZONA
STATE OFFICE
PHOENIX, ARIZONA

JUL-24 10 09 AM '96

RECEIVED
BUREAU OF
LAND MANAGEMENT

ENTERED IN COMPUTER

7/25/96 MTH SP 30

<u>Name of Claim</u>	<u>Book</u>	<u>Page Nos.</u>	<u>B.L.M.</u>
Hope 1	8776	919-921	303950
Hope 2	8776	922-924	303951
Hope 3	8776	925-927	303952
Hope 4	8776	928-930	303953
Hope 5	8776	931-933	303954
Hope 6	8776	934-936	303955
Hope 7	8776	937-939	303956
Hope 8	8776	940-942	303957
Hope 9	8776	943-945	303958
Hope 10	8776	946-948	303959
Hope 10-A	8776	949-951	303960
Hope 11	8776	955-957	303961
Hope 12	8776	958-960	303962
Hope 13	8776	961-963	303963
Hope 14	8776	961-963	303964
Hope 14/Amended	8808	596-598	
Hope 15	8776	964-966	303965
Hope 16	8776	967-969	303966
Hope 17	8776	970-972	303967
Hope 18	8776	976-978	303968
Hope 19	8776	976-968	303969
Hope 20	8776	979-981	303970
Hope 21	8776	982-984	303971
Hope 22	8776	985-987	303972
Hope 23	8808	988-990	303973
Hope 23/Amended	8808	593-596	
Hope 24	8776	991-993	303974
Hope 25	8776	994-996	303975
Hope 26	8776	997-999	303976
Hope 27	8776	1000-1002	303977
Hope 28	8776	1003-1005	303978
Hope 29	8776	1006-1008	303979
Hope 30	8776	1009-1011	303980
Hope 31	8776	1012-1014	303981
Hope 32	8776	1015-1017	303982
Hope 32/Amended	8808	590-592	
Hope 33	8776	1018-1020	393883
Hope 34	8776	1021-1023	303984
Hope 35	8776	1024-1026	303985
Hope 36	8776	1027-1029	303986
Hope 37	8776	1030-1032	303987
H-38A	9018	1198-1199	313532 ✓
H-39A	9018	1200-1201	313533
H-40A	9018	1202-1203	313534
H-41A	9018	1204-1205	313535
H-42A	9018	1206-1207	313536
H-43A	9018	1208-1209	313537
H-44A	9018	1210-1211	313538
H-45A	9018	1212-1213	313539
H-46A	9018	1214-1215	313540

ARIZONA
STATE OFFICE
PHOENIX, ARIZONA

JUL 24 10 09 AM '96

RECEIVED
BUREAU OF
LAND MANAGEMENT

ENTERED IN COMPUTER

7/25/96 [Signature] 47

<u>Name of Claim</u>	<u>Book</u>	<u>Pages Nos.</u>	<u>B.L.M.</u>
H-47A	9018	1216-1217	313541 ✓
H-48A	9018	1218-1219	313542
H-49A	9018	1220-1221	313543
H-50A	9018	1222-1223	313544
H-51A	9018	1224-1225	313545
H-52A	9018	1226-1227	313546
H-53A	9018	1228-1229	313547
H-54A	9018	1230-1231	313548
H-55A	9018	1232-1233	313549
H-56A	9018	1234-1235	313550
H-57A	9018	1236-1237	313551
H-58A	9018	1238-1239	313552
H-59A	9018	1240-1241	313553
H-60A	9018	1242-1243	313554
H-61A	9018	1244-1245	313555
H-62A	9018	1246-1247	313556
H-63A	9018	1248-1249	313557
H-64A	9018	1250-1251	313558
H-65A	9018	1252-1253	313559
H-66A	9018	1254-1255	313560
H-67A	9018	1256-1257	313561
H-68A	9018	1258-1259	313562
H-69A	9018	1260-1261	313563
H-70A	9018	1262-1263	313564
H-71A	9018	1264-1265	313565
H-72A	9018	1266-1267	313566
H-73A	9018	1268-1269	313567
H-74A	9018	1270-1271	313568
H-75A	9018	1272-1273	313569
H-76A	9018	1274-1275	313570
H-77A	9018	1276-1277	313571
H-78A	9018	1278-1279	313572
H-79A	9018	1280-1281	313573
H-80A	9018	1282-1283	313574
H-81A	9018	1284-1285	313575
H-82A	9018	1286-1287	313576
H-83A	9018	1288-1289	313577
H-84A	9018	1290-1291	323578
H-85A	9018	1292-1293	313579
H-86A	9018	1294-1295	313580
H-87A	9018	1296-1297	313581
H-88A	9018	1298-1299	313582
H-89A	9018	1300-1301	313583
H-90A	9018	1302-1303	313584
H-91A	9018	1304-1305	313585
H-92A	9018	1306-1307	313586
H-93A	9018	1308-1309	313587
H-94A	9018	1310-1311	313588
H-95A	9018	1312-1313	313589
H-96A	9018	1314-1315	313590

ARIZONA
STATE OFFICE
PHOENIX, ARIZONA

JUL 24 10 09 AM '96

RECEIVED
BUREAU OF
LAND MANAGEMENT

ENTERED IN COMPUTER

7/25/96 MTH 50 50

<u>Name of Claim</u>	<u>Book</u>	<u>Page Nos.</u>	<u>B.L.M.</u>
H-97A	9018	1316-1317	313591 ✓
H-98A	9018	1318-1319	313592
H-99A	9018	1320-1321	313593
H-100A	9018	1322-1323	313594
H-101A	9018	1324-1325	313595
H-102A	9018	1326-1327	313596
H-103A	9018	1328-1329	313597
H-104A	9018	1330-1331	313598
H-105A	9018	1332-1333	313599
H-106A	9018	1334-1335	313600
H-107A	9018	1336-1337	313601
H-108A	9018	1338-1339	313602
H-109A	9018	1340-1341	313603
H-110A	9018	1342-1243	313604
H-111A	9018	1344-1345	313605
H-112A	9018	1346-1347	313606
H-113A	9018	1348-1349	313607
H-114A	9018	1350-1351	313608
H-115A	9018	1352-1353	313609
H-116A	9018	1354-1355	313610
H-117A	9018	1356-1358	313611
H-118A	9018	1358-1359	313612
H-119A	9018	1360-1361	313613
H-120A	9018	1362-1363	313614
H-121A	9018	1364-1365	313615
H-122A	9018	1366-1367	313616
H-123A	9018	1368-1369	313617
H-124A	9018	1370-1371	313618
H-125A	9018	1372-1373	313619
H-126A	9018	1374-1375	313620
H-127A	9018	1376-1377	313621
H-128A	9018	1378-1379	313622
H-129A	9018	1380-1381	313623
H-130A	9018	1382-1383	313624
H-131A	9018	1384-1385	313625
H-132A	9018	1386-1387	313626
H-133A	9018	1388-1389	313627
H-134A	9018	1390-1391	313628
H-135A	9018	1392-1393	313629
H-136A	9018	1394-1395	313630
H-137A	9018	1396-1397	313631
H-138A	9018	1398-1399	313632
H-139A	9018	1400-1401	313633
H-140A	9018	1402-1403	313634
H-141A	9018	1404-1405	313635
H-142A	9018	1406-1407	313636
H-143A	9018	1408-1409	313637
H-144A	9018	1410-1411	313638
H-145A	9018	1412-1413	313639
H-146A	9018	1414-1415	313640

ARIZONA
STATE OFFICE
PHOENIX, ARIZONA

JUL 24 10 09 AM '96

RECEIVED
BUREAU OF
LAND MANAGEMENT

ENTERED IN COMPUTER

7/25/96 [Handwritten initials]

<u>Name of Claim</u>	<u>Book</u>	<u>Page Nos.</u>	<u>B.L.M. Serial No.</u>
H-147A	9018	1416-1417	313641
H-148A	9018	1418-1419	313642
H-149A	9018	1420-1421	313643
H-150A	9018	1422-1423	313644
H-151A	9018	1424-1425	313645
H-152A	9018	1426-1427	313646
H-153A	9018	1428-1429	313647
H-154A	9018	1430-1431	313648
H-155A	9018	1432-1433	313649
H-156A	9018	1434-1435	313650
H-157A	9018	1436-1437	313651
H-158A	9018	1438-1439	313652
H-159A	9018	1440-1441	313653
H-160A	9018	1442-1443	313654
H-161A	9018	1444-1445	313655
H-162A	9018	1446-1447	313656
H-163A	9018	1448-1449	313657
H-164A	9018	1450-1451	313658
H-165A	9018	1452-1453	313659
H-166A	9018	1454-1455	313660
H-167A	9018	1456-1457	313661
H-168A	9018	1458-1459	313662
H-169A	9018	1460-1461	313663
H-170A	9018	1462-1463	313664
H-171A	9018	1464-1465	313665
H-177A	9018	1476-1477	313671
H-178A	9018	1478-1479	313672
H-179A	9018	1480-1481	313673
H-180A	9018	1482-1483	313674
H-181A	9018	1484-1485	313675
H-182A	9018	1486-1487	313676
H-183A	9018	1488-1489	313677
H-187A	9018	1490-1491	313678
H-188A	9018	1492-1493	313679
H-189A	9018	1494-1495	313680
H-190A	9018	1496-1497	313681
H-191A	9018	1498-1499	313682
H-192A	9018	1500-1501	313683
H-194A	9018	1502-1503	313684
H-195A	9018	1504-1505	313685
H-196A	9018	1506-1507	313686
H-197A	9018	1508-1509	313687
H-198A	9018	1510-1511	313688
H-199A	9018	1512-1513	313689
Hope 201	9792	2826-2827	330891

ARIZONA
STATE OFFICE
PHOENIX, ARIZONA

JUL 24 10 09 AM '96

RECEIVED
BUREAU OF
LAND MANAGEMENT

ENTERED IN COMPUTER

7/25/96 met

SR LB

<u>Name of Claim</u>	<u>Book</u>	<u>P= Nos.</u>	<u>B.L.M. Serial No.</u>
Hope 201A	9922	10	330892
Hope 202	9792	2830-2831	330893
Hope 203	9792	2832-2833	330894
Hope 204	9792	2834-2835	330895
Hope 205	9792	2836-2837	330896
Hope 206	9792	2838-2839	330897
Hope 207	9792	2840-2841	330898
Hope 208	9792	2842-2843	330899
Hope 209	9792	2844-2845	330900
Hope 210	9792	2846-2847	330901
Hope 211	9792	2848-2849	330902
Hope 212	9792	2850-2851	330903
Hope 213	9792	2852-2853	330904
Hope 214	9792	2854-2855	330905
Hope 215	9792	2856-2857	330906
Hope 216	9792	2858-2859	330907
Hope 222	9797	2864-2865	330910 ✓
Hope 223	9797	2866-2867	330911
Hope 224	9797	2868-2869	330912
Hope 225	9797	2870-2871	330913
Hope 226A	9865	1328-1329	330914
Hope 227A	9865	1330-1331	330915
Hope 228A	9865	1332-1333	330916
Hope 229A	9865	1334-1335	330917
Hope 230	9797	2880-2881	330918
Hope 231	9797	2882-2883	330919
Hope 232	9797	2884-2885	330920
Hope 233	9797	2886-2887	330921
Hope 234	9797	2888-2889	330922
Hope 235	9797	2890-2891	330923
Hope 236	9797	2892-2893	330924
Hope 237	9797	2894-2895	330925
Hope 238	9797	2896-2897	330926
Hope 239	9797	2898-2899	330927
Hope 240	9797	2900-2901	330928
Hope 241	9797	2902-2903	330929
Hope 242	9797	2904-2905	330930
Hope 243	9797	2906-2907	330931
Hope 244	9797	2908-2909	330932
Hope 245	9797	2910-2911	330933
Hope 246	9797	2912-2913	330934
Hope 250	9797	2914-2915	330935
Hope 251	9797	2916-2917	330936
Hope 252	9797	2918-2919	330937
Hope 253	9797	2920-2921	330938
Hope 254	9797	2922-2923	330939
Hope 255	9797	2924-2925	330940
Hope 256	9797	2926-2927	330941

ARIZONA
STATE OFFICE
PHOENIX, ARIZONA

JUL 24 10 09 AM '96

RECEIVED
BUREAU OF
LAND MANAGEMENT

ENTERED IN COMPUTER

7/25/96. *McH/Sp* 48

<u>Name of Claim</u>	<u>Book</u>	<u>Pages Nos.</u>	<u>B.L.M. Serial No.</u>
Hope 257	9797	2928-2929	330942
Elk 47 Relocated	9797	2930-2931	330943
H-172B Relocated	9865	1336-1337	331308
H-173B Relocated	9865	1338-1339	331309
H-174B Relocated	9865	1340-1341	331310
H-175B Relocated	9865	1342-1343	331311
H-176B Relocated	9865	1344-1345	331312

All of said mining claims are owned by ASARCO Incorporated the mailing address for which is P O Box 5747, Tucson, Arizona 85703;

Claims are located in Sections 1,2,11,12,13,14,24,25, & 36, T18S, R15E; Sections 5,6,7,8,9,16,17,18,19,20,21,28,29, 30,31, 32 & 33, T18S, R16E; Sections 4,5,6,7,8, & 9, T19S, R16E; and Sections 1 & 2, T19S, R15E; G&SRB&M

850 claims @ \$100 = \$85,000.00

RECEIVED
BUREAU OF
LAND MANAGEMENT
Jul 24 10 09 AM '96
ARIZONA
STATE OFFICE
PHOENIX, ARIZONA

ENTERED IN COMPUTER

Se

UNITED STATES
DEPARTMENT OF THE INTERIOR
BUREAU OF LAND MANAGEMENT

RECEIPT AND ACCOUNTING ADVICE

NO. **2228534** 04

Subject: CLAIM MAINTENANCE FEE 1997 (0500) 2 4 13 86,000.00

Applicant:
ASARCO, INC.
BOX 5747
TUCSON, AZ 85703

Remitter: SAME AS CK. #452030199

Signor:

LEASE MANAGEMENT DATA										
<input type="checkbox"/> NEW <input type="checkbox"/> UPDATE <input type="checkbox"/> PAYMENT										
ORIGINAL SERIAL NO.	ASG.	TYPE	ST.	CTY.	FUND SYMBOL			ACRES/UNITS	RATE	
NO. 2198, ET AL										
AMOUNT	ANV. DATE	EXP. DATE	BILL CYC.	S/C	DISTRICT	NEXT BILL	MISC. DATA	U of M	ACTUAL UNITS	
ASSIGNMENT SERIAL NO.	ASG.	TYPE	ST.	CTY.	FUND SYMBOL			ACRES/UNITS	RATE	
AMOUNT	ANV. DATE	EXP. DATE	BILL CYC.	S/C	DISTRICT	NEXT BILL	MISC. DATA	U of M	ACTUAL UNITS	

APPLY REMITTANCE			
SECTION	FUND SYMBOL	CTY.	AMOUNT
PLING FEE			
RENTAL			
NEARNED			
REFUND			
TOTAL			
AMOUNT DUE			

Remarks:

BY: _____ DATE: _____

Lease in Escrow? _____
 RGS? _____
 Auto Escalates? _____
 Auto Renew? _____

Of Interest? _____
 Operating Rights? _____
 Operator _____
 Bond Filed? _____

FOR MMS USE ONLY		
BILLEE		FOREST REFUGE
NUMBER		
OCS SECTION		
CODE		

ASARCO

August 8, 1995

Copper Operations
Tucson Office

FEDERAL EXPRESS

Bureau of Land Management
Arizona State Office
Mining Claims Section
P. O. Box 16563
Phoenix, AZ 85011

Gentlemen:

2194	(23)	
13284		
14972	62735	
15000	64123	129394
25210	66803	303950
27423	74390	313532
28871	75181	330891
35995	95314	331308
46740	99789	SR
47449	117299	

Mining Claim Annual Maintenance Fee
Helvetia Project (875 Claims)
Pima County, Arizona


RECEIVED
BLM, AZ STATE OFFICE
Aug 10 '95
9:00 A.M.
PHOENIX, ARIZONA

This will serve as notice that the owner of the claims/sites intends to continue to hold them as listed and described in Exhibit A.

The annual maintenance fee of \$100.00 for each mining claim and mill site as required under Public Law 103-66 of August 10, 1993, 107 stat. 312 for fiscal year 1995, was mailed to the State Office of the BLM in the form of a check in the amount of \$87,500.00 for the claims/sites listed in Exhibit A.

Owner: ASARCO Incorporated
P O Box 5747
Tucson, AZ 85703

Please return the proof of payment receipt to the owner, Attn: M. A. Miller.



Mark Miller
Land Manager

MAM/kh

Encls.

8/22/95 Lewis
ENTERED IN COMPUTER
96 maintenance fee

875
sqm

ASARCO Incorporated P. O. Box 5747 Tucson, AZ 85703-0747
1150 North 7th Avenue Phone (520) 798-7500 Fax: (520) 798-7782

F. ANN RODRIGUEZ, RECORDER
RECORDED BY: DSC
DEPUTY RECORDER
1212 R00C



W
ASARCO INC
ATTN MARK MILLER
PO BOX 5747
TUCSON AZ 85703

DOCKET: 1009
PAGE: 27
NO. OF PAGES: 2
SEQUENCE: 9511351
08/02/9
09:13:0
AFFPL
ENVELOPE
AMOUNT PAID \$ 32.0

**AFFIDAVIT OF LABOR PERFORMED
AND IMPROVEMENTS MADE
BY PAYMENT OF MAINTENANCE FEES**

STATE OF ARIZONA)
County of Pima) ss:

RECEIVED
BLM AZ STATE OFFICE
AUG 11 95
9:00 A.M.
PHOENIX, ARIZONA

Mark A. Miller, being first duly sworn, deposes and says that he is a citizen of the United States and more than twenty-one (21) years of age, and resides in Tucson, County of Pima, State of Arizona, and is personally acquainted with the mining claims situated in the Helvetia Mining District, Pima County, Arizona, the names and books and pages of record in the office of the County Recorder of Pima county, Arizona, and the Bureau of Land Management serial numbers of the Notices of Location whereof are as set forth in Exhibit A.

That all of said mining claims are owned by ASARCO Incorporated, the mailing address for which is P. O. Box 5747, Tucson, AZ 85703; that between September 1, 1994 and September 1, 1995, in excess of \$87,500 worth of work and improvements were done and performed for the benefit of each of the described claims. Work and improvements consisted of:

Annual rental fee of \$100.00 for each mining claim as required under Public law 103-66 of August 10, 1993, 107 stat. 312. BLM receipt of payment attached.

Said labor was performed and improvements made at the expense of ASARCO Incorporated for the benefit of each and all of said mining claims (875) comprising said contiguous group as part of a general plan of exploration, improvements and development, and they tend to explore, improve and develop each and all of said mining claims. The amount expended for and the value of said labor and improvements is more than One Hundred Dollars (\$100.00) for each of the mining claims, and at least said amount was allocated to each of the mining claims. Said expenditure was made in good faith for the purpose of exploring, improving and developing said contiguous group of mining claims, and was intended as annual labor and improvements for each and all of the described unpatented lode mining claims for the assessment year ending at 12:00 o'clock Meridian, September 1, 1995.

ASARCO Incorporated

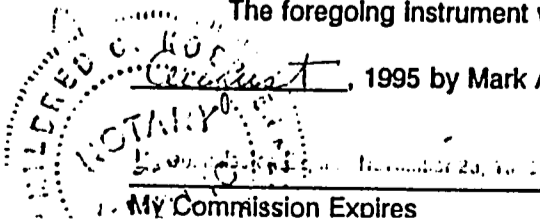
By

Mark A. Miller

STATE OF ARIZONA)
County of Pima) ss:

The foregoing instrument was acknowledged before me this 2nd day of

August, 1995 by Mark A. Miller



Mildred C Koeppe
Notary Public

Form 1370-41
March 1984)

UNITED STATES
DEPARTMENT OF THE INTERIOR
BUREAU OF LAND MANAGEMENT
RECEIPT AND ACCOUNTING ADVICE

NO. 2024622

Subject: CLAIM MAINTENANCE FEE 1995 (881) WG/AZ 08/26/94
Applicant: 2 32 13 88,100.00

ASARCO INC.
BOX 5747
TUCSON AZ. 85703-0747

Remitter: SAME CK. # 45004577, 005357
792-3010

Assignor:

SERIAL NO.
AMC 2196, ET AL

REFER TO THE ABOVE CASE SERIAL NUMBER IN ALL CORRESPONDENCE. PLEASE INFORM THIS OFFICE OF A CHANGE IN ADDRESS.

NOTE: This notice is a receipt for monies paid the United States. If these monies are for required fees in connection with application to lease, purchase, enter, or otherwise acquire an interest in public lands or resources, this receipt is not an authorization to utilize the land applied for and it does not convey any right, title, or interest in the land for which application is made.

COPPER OPERATIONS

SEP 1 1994

9:00 A.M.
PHOENIX, ARIZONA

Aug 10 '95

RECEIVED
B.L.M. AZ STATE OFFICE

10098 296

**EXHIBIT A
FOR YEAR ENDING
SEPTEMBER 1, 1995
BY PAYMENT OF MAINTENANCE FEES**

The following contiguous group of unpatented mining claims are situated in the Helvetia Mining District, Pima County, Arizona. The Location Notices of which are of record in the office of the County Recorder of Pima County, Arizona, and the Bureau of Land Management serial numbers are filed at Phoenix Arizona.

<u>Name of Claim</u>	<u>Book</u>	<u>Pages Nos.</u>	<u>B.L.M. Serial No.</u>	
Santa Rita Fraction	2148	510	AMC 2196	
Santa Rita Fraction/Amended ✓	5436	803	}	
Cushing Fraction	2022	344		2197
Cushing Fraction/Amended ✓	5436	805		2198
York Fraction	2022	340		
York Fraction/Amended ✓	5436	804		2199
Travis #1	1983	253		
Travis #1/Second Amended ✓	5436	806		2200
Jim	995	391		
Jim/Amended ✓	5436	802		2201
Isle Royal Fraction	2054	188		
Isle Royal Fraction/Amended ✓	5436	808	2202	
Indian Club Fraction	2054	187		
Indian Club Fraction/Amended ✓	5436	809	2203	
Pilot Fraction	2051	261		
Pilot Fraction/Amended ✓	5436	810	2204	
A.O.T. Fraction	2054	186		
A.O.T. Fraction/Amended ✓	5436	811	2211 ✓	
Malachite Fraction	2110	263		
Malachite Fraction/Amended	5436	807	}	
MAX 121 B/Relocation	5609	574		13284
MAX 123 B/Relocation	5609	576		13286
MAX 125 B/Relocation	5609	578		13288
MAX 126 B/Relocation	5609	579		13289
MAX 127 B/Relocation	5609	580		13290
MAX 128 B/Relocation	5609	581		13291
MAX 129 B/Relocation	5609	582		13292
MAX 129 B/Amended	6126	1202-1203		
MAX 130 B/Relocation	5609	583		13293
MAX 131 B/Relocation	5609	584	13294	
MAX 132 B/Relocation	5609	585	13295	
MAX 133 B/Relocation	5609	586	13296	
MAX 134 B/Relocation	5609	587	13297	
MAX 135 B/Relocation	5609	588	13298	
MAX 136 B/Relocation	5609	589	13299	
MAX 137 B/Relocation	5609	590	13300	
MAX 138 B/Relocation	5609	591	13301	
MAX 139 B/Relocation	5609	592	13302	
MAX 140 B/Relocation	5609	593	13303	
MAX 141 B/Relocation	5609	594	13304	
MAX 142 B/Relocation	5609	595	13305	
MAX 143 B/Relocation	5609	596	13306	
MAX 144 B/Relocation	5609	597	13307	

10098

275

9:00 A.M.
PHOENIX, ARIZONA

Aug 10 1995

RECEIVED
PIMA STATE OFFICE

<u>Name of Claim</u>	<u>Book</u>	<u>Pages Nos.</u>	<u>B.L.M. Serial No.</u>
MAX 145 B/Relocation	5609	598	13308
MAX 146 B/Relocation	5609	599	13309
MAX 147 B/Relocation	5609	600	13310
MAX 148 B/Relocation	5609	601	13311
MAX 149 B/Relocation	5609	602	13312
MAX 150 B/Relocation	5609	603	13313
MAX 150 B/Amended	7073	604-605	
MAX 151 B/Relocation	5609	604	13314
MAX 152 B/Relocaton	5609	605	13315
MAX 152 B/Amended	7073	606-607	
MAX 153 B/Relocation	5609	606	13316
MAX 154 B/Relocaton	5609	607	13317
MAX 154 B/Amended	7073	608-609	
MAX 155 B/Relocation	5609	608	13318
MAX 156 B/Relocation	5609	609	13319
MAX 156 B/Amended	7073	610-611	
Rosalind	314	120	14972
Rosalind/Amended ✓	1062	539	
Michael M.	314	117	14973
Michael M./Amended ✓	1062	540	
Lydia J.	314	119	14974
Lydia J./Amended ✓	1062	541	
Ida D.	314	118	14975
Ida D./Amended ✓	1062	542	
D & D #1	759	202	14976
D & D #1/Amended	1062	543	
D & D #2	759	201	14977
D & D II/Amended	1062	544	
El Frijoli	300	277	14978
Frijoli/Amended	1062	545	
Frijoli II	1062	546	14979
Frijoli III	1062	547	14980
Frijoli IV	1062	548	14981
Frijoli V	1062	549	14982
Frijoli VII	1062	551	14984
Frijoli VIII	1062	552	14985
Frijoli IX	1062	553	14986
Frijoli X	1070	494	14987
Frijoli XI	1454	349	14988
Frijoli XI Extension	1454	350	14989
Deering Springs No. 2 A/Relocation	5636	741	15002
Deering Springs No. 4 A/Relocation	5636	742	15003
Deering Springs No. 6 A/Relocation	5636	743	15004
Deering Springs No. 8 A/Relocation	5636	744	15005
Deering Springs No. 10 A/Relocation	5636	745	15006
Deering Springs No. 12 A/Relocation	5636	746	15007
Deering springs No. 14 A/Relocation	5636	747	15008
Deering Springs No. 15 A/Relocation	5636	748	15009
Deering Springs No. 16 A/Relocaton	5636	749	15010
Deering Springs No. 17 A/Relocation	5636	750	15011

PHOENIX, AZ
9:00 AM

Aug 10

39
B.L.M. AZ

<u>Name of Claim</u>	<u>Book</u>	<u>Pages Nos.</u>	<u>B.L.M. Serial No.</u>
Deering Springs No. 17 A/Amended	6126	1204-1205	
Deering Springs No. 21 A/Relocation	5636	751	15012
Deering Springs No. 22 A/Relocation	5636	752	15013
Deering Springs No. 23 A/Relocation	5636	753	15014
Deering Springs No. 24 A/Relocation	5636	754	15015
Deering Springs No. 25 A/Relocation	5636	755	15016
Deering Springs No. 26 A/Relocation	5636	756	15017
Deering Springs No. 27 A/Relocation	5636	757	15018
Deering Springs No. 28 A/Relocation	5636	758	15019
Deering Springs No. 28 A/Amended	6126	1206-1207	
Deering Springs No. 29 A/Relocation	5636	759	15020
Deering Springs No. 30 A/Relocation	5636	760	15021
Deering Springs No. 31 A/Relocation	5636	761	15022
Deering Springs No. 32 A/Relocation	5636	762	15023
Deering Springs No. 33 A/Relocation	5636	763	15024
Deering Springs No. 34 A/Relocation	5636	764	15025
Deering Springs No. 35 A/Relocation	5636	765	15026
Deering Springs No. 36 A/Relocation	5636	766	15027
Deering Springs No. 37 A/Relocation	5636	767	15028
Deering Springs No. 38 A/Relocation	5636	768	15029
Deering Springs No. 39 A/Relocation	5636	769	15030
Deering Springs No. 42 A/Relocation	5636	770	15031
Deering Springs No. 51 A/Relocation	5636	771	15032
Deering Springs No. 52 A/Relocation	5636	772	15033
Kid 1	3368	529	25210
Kid 2	3368	530	25211
Kid 3	3368	531	25212
Kid 4	3368	532	25213
Kid 5	3368	533	25214
Kid 6	3368	534	25215
Kid 7	3368	535	25216
Kid 8	3368	537	25217
Kid 9	3368	536	25218
Kid 10	3368	538	25219
Kid 11	3368	539	25220
Kid 12	3368	540	25221
Kid 13	3368	541	25222
Kid 14	3368	542	25223
Kid 15	3368	543	25224
Kid 16	3368	544	25225
Kid 17	3368	545	25226
Kid 18	3368	546	25227
Kid 19	3368	547	25228
Kid 20	3368	548	25229
Kid 21	3368	549	25230
Kid 22	3368	550	25231

9:00 A.M.
PHOENIX, ARIZONA

Aug 10 '95

RECEIVED
B.L.M. AZ STATE OFFICE

44

<u>Name of Claim</u>	<u>Book</u>	<u>Pages Nos.</u>	<u>B.L.M. Serial No.</u>
Kid 23	3368	551	25232
Kid 24	3368	552	25233
Kid 25	3368	553	25234
Kid 26	3368	554	25235
Kid 27	3368	555	25236
Kid 28	3368	556	25237
Kid 29	3368	557	25238
Kid 29/Amended	6216	1001-1002	
Kid 34	3368	562	25243
Kid 35	3368	563	25244
Kid 36	3368	564	25245
Kid 37	3368	565	25246
Kid 38	3368	566	25247
Kid 39	3368	567	25248
Kid 40	3368	568	25249
Kid 41	3368	569	25250
Kid 42	3368	570	25251
Kid 43	3368	571	25252
Kid 44	3368	572	25253
Kid 45	3368	573	25254
Kid 46	3368	574	25255
Kid 46/Amended	6216	1003-1004	
Kid 47	3368	575	25256
Kid 47/Amended	6216	1005-1006	
Wasp 52	3786	52	25257
Wasp 52/Amended	6216	955-956	
Wasp 53	3786	53	25258
Wasp 53/Amended	6216	957-958	
Wasp 54	3786	54	25259
Wasp 55	3786	55	25260
Wasp 56	3786	56	25261
Wasp 57	3786	57	25262
Wasp 58	3786	58	25263
Wasp 58/Amended	3842	133	
Wasp 60	3786	59	25264
Wasp 60/Amended	6216	959-960	
Wasp 61	3786	60	25265
Wasp 61/Amended	6216	961-962	
Wasp 101	3786	63	25268
Wasp 102	3786	64	25269
Wasp 103	3786	65	25270
Wasp 104	3786	66	25271
Wasp 105	3786	67	25272
Wasp 106	3786	68	25273
Wasp 107	3786	69	25274

87

RECEIVED
B.L.M. AZ STATE OFFICE
Aug 10 '95
9:00 A.M.
PHOENIX, ARIZONA

<u>Name of Claim</u>	<u>Book</u>	<u>Pages Nos.</u>	<u>B.L.M. Serial No.</u>
Wasp 111	3786	70	25275
Wasp 112	3786	71	25276
Wasp 113	3786	72	25277
Wasp 114	3786	73	25278
Wasp 115	3786	74	25279
Wasp 116	3786	75	25280
Wasp 117	3786	76	25281
Wasp 118	3786	77	25282
Wasp 119	3786	78	25283
Wasp 120	3786	79	25284
Wasp 121	3786	80	25285
Wasp 122	3786	81	25286
Wasp 123	3786	82	25287
Wasp 124	3786	83	25288
Wasp 125	3786	84	25289
Wasp 126	3786	85	25290
Wasp 127	3786	86	25291
Wasp 128	3786	87	25292
Wasp 129	3786	88	25293
Wasp 130	3786	89	25294
Wasp 201	3786	90	25295
Wasp 202	3786	91	25296
Wasp 203	3786	92	25297
Wasp 204	3786	93	25298
Wasp 205	3786	94	25299
Wasp 206	3786	95	25300
Wasp 207	3786	96	25301
Wasp 208	3786	97	25302
Wasp 209	3786	98	25303
Wasp 210	3786	99	25304
Wasp 211	3786	100	25305
Wasp 212	3786	101	25306
Wasp 213	3786	102	25307
Wasp 214	3786	103	25308
Wasp 215	3786	104	25309
Wasp 216	3786	105	25310
Wasp 217	3786	106	25311
Wasp 218	3786	107	25312
Wasp 313	3786	144	25349
Wasp 315	3786	146	25351
Wasp 317	3786	148	25353
Wasp 319	3786	150	25355
Wasp 319/Amended	6216	975-976	
Wasp 321	3786	152	25357
Wasp 321/Amended	6216	977-978	
Wasp 323	3786	154	25359
Wasp 323/Amended	6216	979-980	
Wasp 325	3786	156	25361
Wasp 325/Amended	6216	981-982	

10098 279

9:00 A.M.
PHOENIX, ARIZONA
Aug 10 '95
RECEIVED
BLM AZ STATE
45

<u>Name of Claim</u>	<u>Book</u>	<u>Pages Nos.</u>	<u>B.L.M. Serial No.</u>
Wasp 327	3786	158	25363
Wasp 327/Amended	6116	983-984	
Wasp 329	3786	160	25365
Wasp 329/Amended	6216	985-986	
Wasp 331	3786	162	25367
Wasp 331/Amended	6216	987-988	
Wasp 333	3786	164	25369
Wasp 333/Amended	6216	989-990	
Wasp 335	3786	166	25371
Wasp 335/Amended	6216	991-992	
Wasp 337	3786	168	25373
Wasp 337/Amended	6216	993-994	
Wasp 339	3786	170	25375
Wasp 339/Amended	6216	995-996	
Wasp 341	3786	172	25377
Wasp 343	3786	174	25379
Wasp 344	3786	175	25380
Wasp 345	3786	176	25381
Wasp 346	3786	177	25382
Wasp 347	3786	178	25383
Wasp 348	3786	179	25384
Wasp 349	3786	180	25385
Wasp 350	3786	181	25386
Wasp 351	3786	182	25387
Wasp 352	3786	183	25388
Wasp 353	3786	184	25389
Wasp 354	3786	185	25390
Max 41	4792	584	25662
Max 43	4792	586	25664
Max 45	4792	588	25666
Max 47	4792	590	25668
Max 49	4792	592	25670
Max 71	4792	614	25692
Max 72	4792	615	25693
Max 73	4792	616	25694
Max 74	4792	617	25695
Max 75	4792	618	25696
Max 76	4792	619	25697
Max 77	4792	620	25698
Max 78	4792	621	25699
Max 79	4792	622	25700
Max 80	4792	623	25701
Max 81	4792	624	25702
Max 82	4792	625	25703
Max 83	4792	626	25704
Max 84	4792	627	25705
Max 85	4792	628	25706
Max 86	4792	629	25707

10098 280

9:00 A.M.
PHOENIX, ARIZONA

Aug 10 '95

RECEIVED
B.L.M. STATE OFFICE

<u>Name of Claim</u>	<u>Book</u>	<u>Pages Nos.</u>	<u>B.L.M. Serial No.</u>
Max 87	4792	630	25708
Max 88	4792	631	25709
Max 89	4792	632	25710
Max 90	4792	633	25711
Max 91	4792	634	25712
Max 93	4792	636	25714
Max 95	4792	638	25716
Max 97	4792	640	25718
Max 99	4792	642	25720
Max 101	4792	644	25722
Max 102	4792	645	25723
Max 103	4792	646	25724
Max 104	4792	647	25725
Max 105	4792	648	25726
Max 106	4792	649	25727
Max 107	4792	650	25728
Max 108	4792	651	25729
Max 109	4792	652	25730
Max 110	4792	653	25731
Max 111	4792	654	25732
Max 112	4792	655	25733
Max 113	4792	656	25734
Max 114	4792	657	25735
Max 115	4792	658	25736
Max 116	4792	659	25737
Max 117	4792	660	25738
Max 118	4792	661	25739
Max 119	4792	662	25740
Max 120	4792	663	25741
Elk 1	3368	576	27423
Elk 2	3368	577	27424
Elk 3	3368	578	27425
Elk 4	3368	579	27426
Elk 5	3368	580	27427
Elk 6	3368	581	27428
Elk 35	3368	610	27451
Elk 35/Amended	6121	1273-1274	
Elk 36	3368	611	27452
Elk 37	3368	612	27453
Elk 39	3368	614	27455
Elk 41	3368	616	27457
Elk 43	3368	618	27459
Elk 45	3368	620	27461
Elk 70	3368	645	27465
Elk 71	3368	646	27466
Elk 72	3368	647	27467
Elk 73	3368	648	27468

RECEIVED
B.L.M. AZ STATE OFFICE
Aug 10 '95
9:00 A.M.
PHOENIX, ARIZONA

<u>Name of Claim</u>	<u>Book</u>	<u>Pages Nos.</u>	<u>B.L.M. Serial No.</u>
Elk 74	3368	649	27469
Elk 75	3368	650	27470
Elk 76	3368	651	27471
Elk 77	3368	652	27472
Elk 78	3368	653	27473
Elk 79	3368	654	27474
Elk 80	3368	655	27475
Elk 81	3368	656	27476
Elk 83	3368	658	27478
Elk 85	3368	660	27480
Elk 87	3368	662	27482
Alpine #5	2221	495	27513
Alpine #5/Amended	6121	1283-1284	
Alpine #6	2221	496	27514
Alpine #6/Amended	6121	1285-1286	
Alpine #7	2221	497	27515
Alpine #7/Amended	6121	1287-1288	
Alpine #8	2221	498	27516
Alpine #8/Amended	6121	1289-1290	
Alpine #9	2221	499	27517
Alpine #9/Amended	6121	1291-1292	
Alpine #10	2221	500	27518
Alpine #10/Amended	6121	1293-1294	
Alpine #11	2221	501	27519
Alpine #11/Amended	6121	1295-1296	
Alpine #12	2221	502	27520
Alpine #12/Amended	6121	1297-1298	
Alpine #13	2221	503	27521
Alpine #14	2221	504	27522
Alpine #15	2221	505	27523
Alpine #16	2221	506	27524
Alpine #17	2221	507	27525
Alpine #18	2221	508	27526
Alpine #19	2230	138	27527
Alpine #20	2230	139	27528
Alpine #21	2230	140	27529
Alpine #22	2230	141	27530
Alpine #23	2230	142	27531
Alpine #24	2230	143	27532
Santa Rita Wedge	5901	1379	28871
Buzzard No. 5	2089	294	36021
Shadow #4	2827	66	36025
John 1	3934	508	36026
John 2	3934	509	36027
Flying Dutchman No. 2	2089	295	36028
Flying Dutchman No. 3	2089	296	36029
Flying Dutchman No. 4	2089	297	36030

10098

282

9:00 A.M.
PHOENIX, ARIZONA

AUG 10 '95

RECEIVED
B.L.M. AZ STATE OF

<u>Name of Claim</u>	<u>Book</u>	<u>Pages Nos.</u>	<u>B.L.M. Serial No.</u>
Flying Dutchman No. 5	2089	298	36031
Flying Dutchman No. 6	2089	299	36032
Flying Dutchman No. 6/Amended	6121	1267-1268	
Black Bess No. 2	2089	290	36034
K.W.L.	2078	442	36036
G.E.J.	2078	443	36037
R.F.E.	2078	444	36038
R.C.M.	2078	445	36039
Sycamore #1	2078	445	36040
Sycamore #2	2078	447	36041
Sycamore #3	2078	448	36042
Sycamore #4	2078	449	36043
Sycamore #4/Amended	6121	1299-1300	
Sycamore #5	2078	450	36044
Sycamore #5/Amended	6121	1301-1302	
Sycamore #6	2078	451	36045
Sycamore #6/Amended	6121	1303-1304	
Sycamore #7	2078	452	36046
Sycamore #7/Amended	6121	1305-1306	
Sycamore #8	2078	453	36047
Sycamore #8/Amended	6121	1307-1308	
Sycamore #9	2078	454	36048
Sycamore #10	2078	455	36049
Sycamore #11	2078	456	36050
Sycamore #12	2078	457	36051
Naragansett Extension #1	937	372	36052
Naragansett Extension #2	937	373	36053
Naragansett Extension #3	937	374	36054
Naragansett Extension #4	937	375	36055
Naragansett Extension #5	937	376	36056
Naragansett Extension #6	937	377	36057
Naragansett Extension #7	937	378	36058
Naragansett Extension #8	937	379	36059
Naragansett Extension #9	2020	358	36060
Schwab Extension #1 North	1271	92	36061
Rocky 1	3726	117	36062
Amole No. 2	2051	262	36063
Falls No. 2	2051	263	36064
Falls No. 3	2110	267	36065
Falls No. 4	2110	268	36066
Perry No. 1	2112	11	36067
Perry #2	2112	12	36068
Perry #3	2112	13	36069
Perry #4	2112	14	36070
Perry #7	2112	17	36073
Perry #8	2112	18	36074
Perry #9	2112	19	36075
Perry #10	2112	20	36076

10098 283

RECEIVED
B.L.M. AZ STATE OFF.
Aug 10 '95
9:00 A.M.
PHOENIX, ARIZONA

<u>Name of Claim</u>	<u>Book</u>	<u>Pages Nos.</u>	<u>B.L.M. Serial No.</u>
Perry #11)	2112	21	36077
Perry #12)	2112	22	36078
Perry #15	2112	25	36081
Perry #15/Amended	2139	441	36082
Perry #16	2112	26	
Perry #17	2112	27	
Perry #18	2112	28	
Perry #18/Amended	2139	442	36084
Gunsite 1-A —	1980	353	36086
Gunsite No. 2	1941	339	36087
Gunsite No. 2/Amended	1980	354	36088
Gunsite No. 3	1941	340	
Gunsite No. 4	1941	341	
Gunsite 5A —	2022	341	
Gunsite 6-B —	2110	264	
Gunsite No. 7 —	1941	344	
Gunsite 7A —	2411	174	
Gunsite No. 8	1941	345	
Gunsite No. 9	1941	346	
Gunsite No. 10	1941	347	
Gunsite No. 11	1941	348	
Gunsite No. 12	1941	349	
Gunsite No. 13	1941	350	
Gunsite No. 14	1941	351	
Gunsite No. 15	1941	352	
Gunsite No. 16	1941	353	
Gunsite No. 17	1941	354	
Gunsite No. 18	1941	355	
Gunsite No. 19	1941	356	
Gunsite No. 20	1941	357	
Gunsite No. 21	1941	358	
Gunsite No. 22	1941	359	
Gunsight No. 23	1941	359	
Gunsight No. 23/Amended	2022	343	
Gunsite No. 24	1943	14	
Gunsite No. 24/Amended	1980	355	
Gunsite No. 25	1943	15	
Gunsite No. 26	1943	16	
Gunsite No. 27	1943	13	
Gunsight No. 28	1967	325	
Gunsight No. 29	1967	326	
Gunsight No. 30	1967	327	
Gunsight No. 31	1967	328	
Gunsight No. 32	1967	329	
Gunsight No. 33	1967	330	
Gunsight No. 34	1967	331	
Gunsight No. 35	1967	332	
Gunsight No. 36	1967	333	
Gunsight No. 37	1967	334	

10098 284

44
 RECEIVED
 8:11 AM, AZ STATE OFFICE
 Aug 10 '95
 9:00 A.M.
 PHOENIX, ARIZONA

<u>Name of Claim</u>	<u>Book</u>	<u>Pages Nos.</u>	<u>B.L.M. Serial No.</u>
Gunsight No. 38	1967	335	36124
Gunsight No. 39	1967	336	36125
Gunsight No. 40	1967	337	36126
Gunsight No. 41	1967	338	36127
Gunsight No. 42	1967	339	36128
Gunsight No. 43	1967	340	36129
Gunsight 44	1994	152	36130
Gunsight 44/Amended	6420	1007-1008	
Gunsight #45	1994	153	36131
Gunsight #45/Amended	6420	1009-1010	
Gunsight #46	1994	154	36132
Gunsight #47	1994	155	36133
Gunsight #48	1994	156	36134
Gunsight #49	1994	157	36135
Gunsight #50	1994	158	36136
Gunsight #50/Amended	2078	464	
Williams Folly —	5406	878	36137
Williams Folly #2 —	5406	879	36138
Santa Rita #1	2148	520	46740
Santa Rita #2	2148	521	46741
Santa Rita #3	2148	522	46742
Santa Rita #4	2148	523	46743
Santa Rita #5	2148	524	46744
Santa Rita #6	2148	525	46745
Santa Rita #7	2148	526	46746
Santa Rita #8A	2170	436	46747
Santa Rita #9	2148	528	46748
Santa Rita #10	2148	529	46749
Santa Rita #11	2148	530	46750
Santa Rita #12	2148	531	46751
Santa Rita #13	2148	532	46752
Santa Rita #14	2148	533	46753
Santa Rita #15	2148	534	46754
Santa Rita #16	2148	535	46755
Santa Rita #17	2148	536	46756
Santa Rita #18	2148	537	46757
Santa Rita #19	2148	538	46758
Santa Rita #20	2148	539	46759
Santa Rita #21	2148	540	46760
Santa Rita #22	2148	541	46761
Santa Rita #23	2148	542	46762
Santa Rita #24	2148	543	46763
Santa Rita #25	2148	544	46764
Santa Rita #26	2148	545	46765
Santa Rita #27	2148	546	46766
Santa Rita #28	2148	547	46767
Santa Rita #29	2148	548	46768
Santa Rita #30	2148	549	46769
Santa Rita #31	2148	550	46770

10098 285

RECEIVED
8:11 AM STATE OF
Aug 10 '95
9:00 A.M.
PHOENIX, ARIZONA

<u>Name of Claim</u>	<u>Book</u>	<u>Pages Nos.</u>	<u>B.L.M. Serial No.</u>
Catalina #1	2148	518	46771
Catalina #2	2148	517	46772
Catalina #3	2148	516	46773
Catalina #4	2148	515	46774
Catalina #5A	2170	437	46775
Catalina #6A	2170	435	46776
Catalina #7	2148	512	46777
Catalina #8	2148	511	46778
Fred Bennett	936	425	46779
Fred Bennett	712	107	46780
Fred Bennett/Amended	2110	262	
Rosemont #9	936	424	46781
Rosemont #9/Amended	2078	466	
Rosemont #11	936	420	46782
Rosemont #11-A	2078	458	46783
Rosemont #12	936	431	46784
Rosemont #12/Amended	2078	467	
Rosemont #13	936	434	46785
Rosemont #13/Amended	2078	468	
Rosemont #15	936	429	46786
Rosemont #15/Amended	2078	469	
Rosemont #16	936	430	46787
Rosemont # 16/Amended	2078	470	
Rosemont #17	936	432	46788
Rosemont #17/Amended	2078	471	
Rosemont #18	936	433	46789
Rosemont #18/Amended	2078	472	
Rosemont #21	964	202	46790
Rosemont #21/Amended	2078	473	
Fred Bennett Fraction	2022	338	46791
Last Chance No. 1/Relocation	2929	207	46792
Last Chance No. 2/Relocation	2929	208	46793
Last Chance No. 3/Relocation	2929	209	46794
Merchant (Mine)	DD	284	46795
Cave	NN	555	46796
Tailor	NN	556	46797
Wedge	821	393	46798
Wedge No. 2	897	182	46799
Strip	821	391	46800
Cuba Fraction	2022	342	46801
Patrick Henry Fraction/Relocaton	3486	103	46802
R. G. Ingersoll Fraction	2110	265	46803
Daylight Fraction	2110	266	46804
Travis #2	1983	254	46805
Travis #2/Amended	2078	465	
Travis #3	1983	255	46806
Travis #4	1983	256	46807
Travis #4/Amended	2170	455	
Travis #5	1983	257	46808

9:00 A.M.
PHOENIX, ARIZON.

AUG 10 1995

RECEIVED
B.L.M. STATE OF ARIZONA

<u>Name of Claim</u>	<u>Book</u>	<u>Pages Nos.</u>	<u>B.L.M. Serial No.</u>
Travis #6 ←	1983	258	46809
Art	1009	441	46810
Art/Amended	2078	459	
Al	1009	442	46811
Al/Amended	2078	460	
Sam	1009	439	46812
Sam/Amended	2078	461	
Fred	1009	440	46813
Fred/Amended	2078	462	
Bert	1009	443	46814
Bert/Amended	2078	463	
Bob	995	393	46815
Canyon No. 34	6048	1225-26	47482
Canyon No. 35	6048	1227-28	47483
Canyon No. 36	6048	1229-30	47484
Canyon No. 37	6048	1231-32	47485
Canyon No. 38	6048	1233-34	47486
Canyon No. 39	6048	1235-36	47487
Canyon No. 40	6048	1237-38	47488
Canyon No. 41	6048	1239-40	47489
Canyon No. 42	6048	1241-42	47490
Canyon No. 43	6048	1243-44	47491
Canyon No. 64	6048	1285-86	47512
Canyon No. 65	6048	1287-88	47513
Canyon No. 66	6048	1289-90	47514
Canyon No. 67	6048	1291-92	47515
Canyon No. 68	6048	1293-94	47516
Canyon No. 69	6048	1295-96	47517
Canyon No. 70	6048	1297-98	47518
Canyon No. 71	6048	1299-1300	47519
Canyon No. 72	6048	1301-02	47520
Canyon No. 73	6048	1303-04	47521
Canyon No. 74	6048	1305-06	47522
Canyon No. 75	6048	1307-08	47523
Canyon No. 76	6048	1309-10	47524
Canyon No. 77	6048	1311-12	47525
Canyon No. 78	6048	1313-14	47526
Canyon No. 79	6048	1315-16	47527
Telemeter Fraction	2075	381	62785
Telemeter Fraction/Amended	5013	166	
West End Fraction	2075	383	62786
West End Fraction/Amended	5013	164	
Hattle Fraction	2075	382	62787
Hattle Fraction/Amended	5013	165	
Cactus	6104	1251-52	64123
Travis #7	6104	1253-54	64124
Fox #1	2705	63	64125
Fox #1 Amended	6104	1255-56	
Fox #2	2705	64	64126
Fox #2/Amended	6104	1257-58	

9:00 A.M.
PHOENIX, ARIZONA

Aug 10 '95

RECEIVED
B.L.M. AZ STATE OFF

<u>Name of Claim</u>	<u>Book</u>	<u>Pages Nos.</u>	<u>B.L.M. Serial No.</u>
Fox #7	2705	69	64131
Fox #7/Amended	6104	1267-68	
Fox #13	2705	75	64133
Fox #13/Amended	6104	1271-72	
Cloud Rest	SS	511	64134
Cloud Rest/Amended	6104	1273-74	
Big Windy	5406	876	64135
Big Windy Fraction	5406	877	64136
Blue Wing	SS	581	64137
Cloud Rest No. 1	B-B-B	277	64138
Cloud Rest No. 1/Amended	6104	1275-76	
Kent #1 Long John	1936	245	66835
Kent #2 Patricia C.	1936	246	66836
Kent #3 Little Joe	1936	247	66837
Belle of Rosemont	2571	125	66838
Belle of Rosemont/Amended	6216	999-1000	
John	995	395	74390
Joe	995	396	74391
Ben	995	392	74392
Pete	995	394	74393
Adolph Lewisohn	710	346	74394
Adolph Lewisohn	936	419	74395
Rosemont	710	347	74396
Rosemont	936	418	74397
Albert Steinfeld	710	348	74398
Albert Steinfeld	936	427	74399
Hugh Young	712	108	74400
Hugh Young	936	422	74401
Ethel	712	109	74402
Albert	712	110	74403
Rosemont #1	908	504	74404
Rosemont #2	908	501	74405
Rosemont #3	908	503	74406
Rosemont #4	908	499	74407
Rosemont #7	936	421	74408
Rosemont #8	936	423	74409
Rosemont #14	936	428	74410
Rosemont #19	964	200	74411
Rosemont #20	964	201	74412
Rosemont #20	908	500	74413
Rosemont #22	964	203	74414
Rosemont #23	908	497	74415
Rosemont #24	908	498	74416
Rosemont #25	908	502	74417
RX	936	426	74418
Flying Dutchman #7A	6121	1269-70	75181
Blue Point No. 2A	6121	1271-72	75182
Alpine #1A	6121	1275-76	75183
Alpine #2A	6121	1277-78	75184
Alpine #3A	6121	1279-80	75185

10098

288

9:00 A.M.
PHOENIX, ARIZONA

Aug 10 '95

45
RECEIVED
B.L.M. AZ STATE OFF

<u>Name of Claim</u>	<u>Book</u>	<u>Pages Nos.</u>	<u>B.L.M.</u>	<u>Serial No.</u>
Alpine #4A	6121	1281-82		75186
Frijole VI A	6159	1135-36		95315
Falcon #1A	6216	899-900		99789
Falcon #2A	6216	901-902		99790
Falcon #3A	6216	903-904		99791
Falcon #4A	6216	905-906		99792
Falcon #5A	6216	907-908		99793
Falcon #6A	6216	908-910		99794
Falcon #7A	6216	911-912		99795
Falcon #8A	6216	913-914		99796
Falcon #9A	6216	915-916		99797
Falcon #10A	6216	917-918		99798
Falcon #11A	6216	919-920		99799
Falcon #12A	6216	921-922		99800
Falcon #13A	6216	923-924		99801
Falcon #14A	6216	925-926		99802
Falcon #15A	6216	927-928		99803
Falcon #16A	6216	929-930		99804
Falcon #17A	6216	931-932		99805
Falcon #18A	6216	933-934		99806
Falcon #19A	6216	935-936		99807
Falcon #20A	6216	937-938		99808
Falcon #21A	6216	939-490		99809
Falcon #22A	6216	941-942		99810
Falcon #27A	6216	943-944		99811
Falcon #28A	6216	945-946		99812
Falcon #29A	6216	947-948		99813
Falcon #30A	6216	949-950		99814
Falcon #31A	6216	951-952		99815
Falcon #32A	6216	953-954		99816
Wasp #62A	6216	963-964		99817
Wasp #63A	6216	965-966		99818
Wasp #219A	6216	967-968		99819
Wasp #220A	6216	969-970		99820
Wasp #221A	6216	971-972		99821
Wasp #222A	6216	973-974		99822
Tecky	6216	997-998		99823
MIA 1 A	6420	1011-13		117293
MIA 2 A	6420	1014-16		117294
MIA 3 A	6420	1017-19		117295
MIA 4 A	6420	1020-22		117296
MIA 5 A	6420	1023-25		117297
MIA 6 A	6420	1026-28		117298
MIA 7 A	6420	1029-31		117299
MIA 8 A	6420	1032-34		117300
MIA 9 A	6420	1035-37		117301
MIA 12A	6420	1043-45		117304
MIA 13A	6420	1046-48		117305
MIA 14A	6420	1049-51		117306
BILLY C.	6522	781-782		129394

50
 RECEIVED
 B.L.M. AZ STATE OFFICE
 Aug 10 '95
 9:00 A.M.
 PHOENIX, ARIZONA

<u>Name of Claim</u>	<u>Book</u>	<u>Pages Nos.</u>	<u>B.L.M.</u>
Hope 1	8776	919-921	303950
Hope 2	8776	922-924	303951
Hope 3	8776	925-927	303952
Hope 4	8776	928-930	303953
Hope 5	8776	931-933	303954
Hope 6	8776	934-936	303955
Hope 7	8776	937-939	303956
Hope 8	8776	940-942	303957
Hope 9	8776	943-945	303958
Hope 10	8776	946-948	303959
Hope 10-A	8776	949-951	303960
Hope 11	8776	955-957	303961
Hope 12	8776	958-960	303962
Hope 13	8776	961-963	303963
Hope 14	8776	961-963	303964
Hope 14/Amended	8808	596-598	
Hope 15	8776	964-966	303965
Hope 16	8776	967-969	303966
Hope 17	8776	970-972	303967
Hope 18	8776	976-978	303968
Hope 19	8776	976-968	303969
Hope 20	8776	979-981	303970
Hope 21	8776	982-984	303971
Hope 22	8776	985-987	303972
Hope 23	8808	988-990	303973
Hope 23/Amended	8808	593-596	
Hope 24	8776	991-993	303974
Hope 25	8776	994-996	303975
Hope 26	8776	997-999	303976
Hope 27	8776	1000-1002	303977
Hope 28	8776	1003-1005	303978
Hope 29	8776	1006-1008	303979
Hope 30	8776	1009-1011	303980
Hope 31	8776	1012-1014	303981
Hope 32	8776	1015-1017	303982
Hope 32/Amended	8808	590-592	
Hope 33	8776	1018-1020	393883
Hope 34	8776	1021-1023	303984
Hope 35	8776	1024-1026	303985
Hope 36	8776	1027-1029	303986
Hope 37	8776	1030-1032	303987
H-38A	9018	1198-1199	313532
H-39A	9018	1200-1201	313533
H-40A	9018	1202-1203	313534
H-41A	9018	1204-1205	313535
H-42A	9018	1206-1207	313536
H-43A	9018	1208-1209	313537
H-44A	9018	1210-1211	313538
H-45A	9018	1212-1213	313539
H-46A	9018	1214-1215	313540

10098 290

RECEIVED
B.L.M. AZ STATE
Aug 10 '95
9:00 A.M.
PHOENIX, ARIZ

<u>Name of Claim</u>	<u>Book</u>	<u>Pages Nos.</u>	<u>B.L.M.</u>
H-47A	9018	1216-1217	313541
H-48A	9018	1218-1219	313542
H-49A	9018	1220-1221	313543
H-50A	9018	1222-1223	313544
H-51A	9018	1224-1225	313545
H-52A	9018	1226-1227	313546
H-53A	9018	1228-1229	313547
H-54A	9018	1230-1231	313548
H-55A	9018	1232-1233	313549
H-56A	9018	1234-1235	313550
H-57A	9018	1236-1237	313551
H-58A	9018	1238-1239	313552
H-59A	9018	1240-1241	313553
H-60A	9018	1242-1243	313554
H-61A	9018	1244-1245	313555
H-62A	9018	1246-1247	313556
H-63A	9018	1248-1249	313557
H-64A	9018	1250-1251	313558
H-65A	9018	1252-1253	313559
H-66A	9018	1254-1255	313560
H-67A	9018	1256-1257	313561
H-68A	9018	1258-1259	313562
H-69A	9018	1260-1261	313563
H-70A	9018	1262-1263	313564
H-71A	9018	1264-1265	313565
H-72A	9018	1266-1267	313566
H-73A	9018	1268-1269	313567
H-74A	9018	1270-1271	313568
H-75A	9018	1272-1273	313569
H-76A	9018	1274-1275	313570
H-77A	9018	1276-1277	313571
H-78A	9018	1278-1279	313572
H-79A	9018	1280-1281	313573
H-80A	9018	1282-1283	313574
H-81A	9018	1284-1285	313575
H-82A	9018	1286-1287	313576
H-83A	9018	1288-1289	313577
H-84A	9018	1290-1291	323578
H-85A	9018	1292-1293	313579
H-86A	9018	1294-1295	313580
H-87A	9018	1296-1297	313581
H-88A	9018	1298-1299	313582
H-89A	9018	1300-1301	313583
H-90A	9018	1302-1303	313584
H-91A	9018	1304-1305	313585
H-92A	9018	1306-1307	313586
H-93A	9018	1308-1309	313587
H-94A	9018	1310-1311	313588
H-95A	9018	1312-1313	313589
H-96A	9018	1314-1315	313590

10098 291

RECEIVED
B.L.M. AZ STATE OFFICE
Aug 10 '95
9:00 A.M.
PHOENIX, ARIZONA

<u>Name of Claim</u>	<u>Book</u>	<u>Pages Nos.</u>	<u>B.L.M.</u>
H-97A	9018	1316-1317	313591
H-98A	9018	1318-1319	313592
H-99A	9018	1320-1321	313593
H-100A	9018	1322-1323	313594
H-101A	9018	1324-1325	313595
H-102A	9018	1326-1327	313596
H-103A	9018	1328-1329	313597
H-104A	9018	1330-1331	313598
H-105A	9018	1332-1333	313599
H-106A	9018	1334-1335	313600
H-107A	9018	1336-1337	313601
H-108A	9018	1338-1339	313602
H-109A	9018	1340-1341	313603
H-110A	9018	1342-1243	313604
H-111A	9018	1344-1345	313605
H-112A	9018	1346-1347	313606
H-113A	9018	1348-1349	313607
H-114A	9018	1350-1351	313608
H-115A	9018	1352-1353	313609
H-116A	9018	1354-1355	313610
H-117A	9018	1356-1358	313611
H-118A	9018	1358-1359	313612
H-119A	9018	1360-1361	313613
H-120A	9018	1362-1363	313614
H-121A	9018	1364-1365	313615
H-122A	9018	1366-1367	313616
H-123A	9018	1368-1369	313617
H-124A	9018	1370-1371	313618
H-125A	9018	1372-1373	313619
H-126A	9018	1374-1375	313620
H-127A	9018	1376-1377	313621
H-128A	9018	1378-1379	313622
H-129A	9018	1380-1381	313623
H-130A	9018	1382-1383	313624
H-131A	9018	1384-1385	313625
H-132A	9018	1386-1387	313626
H-133A	9018	1388-1389	313627
H-134A	9018	1390-1391	313628
H-135A	9018	1392-1393	313629
H-136A	9018	1394-1395	313630
H-137A	9018	1396-1397	313631
H-138A	9018	1398-1399	313632
H-139A	9018	1400-1401	313633
H-140A	9018	1402-1403	313634
H-141A	9018	1404-1405	313635
H-142A	9018	1406-1407	313636
H-143A	9018	1408-1409	313637
H-144A	9018	1410-1411	313638
H-145A	9018	1412-1413	313639
H-146A	9018	1414-1415	313640

10098 292

RECEIVED
B.L.M. AZ STATE OFFICE
Aug 10 '95
9:00 A.M.
PHOENIX, ARIZONA

<u>Name of Claim</u>	<u>Book</u>	<u>Pages Nos.</u>	<u>B.L.M. Serial No.</u>
H-147A	9018	1416-1417	313641
H-148A	9018	1418-1419	313642
H-149A	9018	1420-1421	313643
H-150A	9018	1422-1423	313644
H-151A	9018	1424-1425	313645
H-152A	9018	1426-1427	313646
H-153A	9018	1428-1429	313647
H-154A	9018	1430-1431	313648
H-155A	9018	1432-1433	313649
H-156A	9018	1434-1435	313650
H-157A	9018	1436-1437	313651
H-158A	9018	1438-1439	313652
H-159A	9018	1440-1441	313653
H-160A	9018	1442-1443	313654
H-161A	9018	1444-1445	313655
H-162A	9018	1446-1447	313656
H-163A	9018	1448-1449	313657
H-164A	9018	1450-1451	313658
H-165A	9018	1452-1453	313659
H-166A	9018	1454-1455	313660
H-167A	9018	1456-1457	313661
H-168A	9018	1458-1459	313662
H-169A	9018	1460-1461	313663
H-170A	9018	1462-1463	313664
H-171A	9018	1464-1465	313665
H-177A	9018	1476-1477	313671
H-178A	9018	1478-1479	313672
H-179A	9018	1480-1481	313673
H-180A	9018	1482-1483	313674
H-181A	9018	1484-1485	313675
H-182A	9018	1486-1487	313676
H-183A	9018	1488-1489	313677
H-187A	9018	1490-1491	313678
H-188A	9018	1492-1493	313679
H-189A	9018	1494-1495	313680
H-190A	9018	1496-1497	313681
H-191A	9018	1498-1499	313682
H-192A	9018	1500-1501	313683
H-194A	9018	1502-1503	313684
H-195A	9018	1504-1505	313685
H-196A	9018	1506-1507	313686
H-197A	9018	1508-1509	313687
H-198A	9018	1510-1511	313688
H-199A	9018	1512-1513	313689
Hope 201	9792	2826-2827	330891

10098 293

9:00 A.M.
PHOENIX, ARIZONA

AUG 10 '95

RECEIVED
BLM AZ STATE OFFICE

45

<u>Name of Claim</u>	<u>Book</u>	<u>Pages Nos.</u>	<u>B.L.M. Serial No.</u>
Hope 201A	9922	1016	330892
Hope 202	9792	2830-2831	330893
Hope 203	9792	2832-2833	330894
Hope 204	9792	2834-2835	330895
Hope 205	9792	2836-2837	330896
Hope 206	9792	2838-2839	330897
Hope 207	9792	2840-2841	330898
Hope 208	9792	2842-2843	330899
Hope 209	9792	2844-2845	330900
Hope 210	9792	2846-2847	330901
Hope 211	9792	2848-2849	330902
Hope 212	9792	2850-2851	330903
Hope 213	9792	2852-2853	330904
Hope 214	9792	2854-2855	330905
Hope 215	9792	2856-2857	330906
Hope 216	9792	2858-2859	330907
Hope 217	9797	2864-2865	330910
Hope 223	9797	2866-2867	330911
Hope 224	9797	2868-2869	330912
Hope 225	9797	2870-2871	330913
Hope 226A	9865	1328-1329	330914
Hope 227A	9865	1330-1331	330915
Hope 228A	9865	1332-1333	330916
Hope 229A	9865	1334-1335	330917
Hope 230	9797	2880-2881	330918
Hope 231	9797	2882-2883	330919
Hope 232	9797	2884-2885	330920
Hope 233	9797	2886-2887	330921
Hope 234	9797	2888-2889	330922
Hope 235	9797	2890-2891	330923
Hope 236	9797	2892-2893	330924
Hope 237	9797	2894-2895	330925
Hope 238	9797	2896-2897	330926
Hope 239	9797	2898-2899	330927
Hope 240	9797	2900-2901	330928
Hope 241	9797	2902-2903	330929
Hope 242	9797	2904-2905	330930
Hope 243	9797	2906-2907	330931
Hope 244	9797	2908-2909	330932
Hope 245	9797	2910-2911	330933
Hope 246	9797	2912-2913	330934
Hope 250	9797	2914-2915	330935
Hope 251	9797	2916-2917	330936
Hope 252	9797	2918-2919	330937
Hope 253	9797	2920-2921	330938
Hope 254	9797	2922-2923	330939
Hope 255	9797	2924-2925	330940
Hope 256	9797	2926-2927	330941

10098 294

9:00 A.M.
PHOENIX, ARIZONA

RECEIVED
B.L.M. AZ STATE OFFICE
Aug 10 '95

48

<u>Name of Claim</u>	<u>Book</u>	<u>Pages Nos.</u>	<u>B.L.M. Serial No.</u>
Hope 257	9797	2928-2929	330942
Elk 47 Relocated	9797	2930-2931	330943
H-172B Relocated	9865	1336-1337	331308
H-173B Relocated	9865	1338-1339	331309
H-174B Relocated	9865	1340-1341	331310
H-175B Relocated	9865	1342-1343	331311
H-176B Relocated	9865	1344-1345	331312

All of said mining claims are owned by ASARCO Incorporated the mailing address for which is P O Box 5747, Tucson, Arizona 85703;

Claims are located in Sections 1,2,11,12,13,14,24,25, & 36, T18S, R15E; Sections 5,6,7,8,9,16,17,18,19,20,21,28,29, 30,31, 32 & 33, T18S, R16E; Sections 4,5,6,7,8, & 9, T19S, R16E; and Sections 1 & 2, T19S, R15E; G&SRB&M

875 claims @ \$100 = \$87,500.00

RECEIVED
 BLM, AZ STATE OFFICE
 AUG 10 '95
 9:00 A.M.
 PHOENIX, ARIZONA

UNITED STATES
DEPARTMENT OF THE INTERIOR
BUREAU OF LAND MANAGEMENT

RECEIPT AND ACCOUNTING ADVICE

No. 2147469 04

WG/AZ 08/10/95

Subject: CLAIM MAINTENANCE FEE 1996 (875)

2 15 13

87,500.00

Applicant:

ASARCO INC.
PO BOX 5747
TUCSON AZ. 85703-0747

Remitter: SAME CK. # 45004664
520-798-7500

Assignor:

LEASE MANAGEMENT DATA				<input type="checkbox"/> NEW	<input type="checkbox"/> UPDATE	<input type="checkbox"/> PAYMENT				
ORIGINAL SERIAL NO.	ASG.	TYPE	ST.	CTY.	FUND SYMBOL				ACRES/UNITS	RATE
AMC 2196, ET AL										
	25365				27459				99789-99823	
	25367				27461				117293-117301	
2196-2204	25369				27465-27476				117304-117306	
2211	25371				27478				129394	
13284	25373				27480				303950-303981	
13286	25375				27482				313532-313662	
	25377				27513-27532				313671-313689	
13288-13319	25379-25390				28871				330891-330901	
14972-14982	25662				36021				331308-331312	
15002-15033	25664				36025-36032				SR	
25210-25238	25666				36034					
25243-25265	25668				36036-36070				330910-330941	
25268-25312	25670				36073-36078					
25349	25692-25712				36081-36084					
25351	25714				36086-36138					
25353	25716				46740-46815					
25355	25718				47482-47491					
25357	25720				47512-47527					
25359	25722-25741				62785-62787					
25361	27423-27428				64123-64126					
25363	27451-27453				64131-64138					
14984-14989	27455				66835-66838					
	27457				74390-74418					
					75181-75186					
					95315					

UNITED STATES
DEPARTMENT OF THE INTERIOR
BUREAU OF LAND MANAGEMENT

RECEIPT AND ACCOUNTING ADVICE

NO. **2147469**

WG/AZ 08/10/95

Subject: CLAIM MAINTENANCE FEE 1996 (875)

2 15 13

87,500.00

Applicant:

ASARCO INC.
PO BOX 5747
TUCSON AZ. 85703-0747

Remitter: SAME CK. # 45004664
520-798-7500

Assignor:

LEASE MANAGEMENT DATA NEW UPDATE PAYMENT

ORIGINAL SERIAL NO.	ASG.	TYPE	ST.	CTY.	FUND SYMBOL	ACRES/UNITS	RATE
AMC 2196, ET AL							

AMOUNT	ANV. DATE	EXP. DATE	BILL CYC.	S/C	DISTRICT	NEXT BILL	MISC. DATA	U of M	ACTUAL UNITS

ASSIGNMENT SERIAL NO.	ASG.	TYPE	ST.	CTY.	FUND SYMBOL	ACRES/UNITS	RATE

AMOUNT	ANV. DATE	EXP. DATE	BILL CYC.	S/C	DISTRICT	NEXT BILL	MISC. DATA	U of M	ACTUAL UNITS

APPLY REMITTANCE			
ACTION	FUNDSYMBOL	CTY.	AMOUNT
FILING FEE			
RENTAL			
UNEARNED			
REFUND			
TOTAL			
AMOUNT DUE			

Remarks:

BY:

DATE:

- Lease in Escrow?
- KGS?
- Auto Escalates?
- Auto Renew?

- Of Interest?
- Operating Rights?
- Operator
- Bond Filed?

FOR MMS USE ONLY

BILLEE NUMBER	FOREST REFUGE
OCS SECTION CODE	

AMC

**EXHIBIT A
FOR YEAR ENDING
SEPTEMBER 1, 1994**

The following contiguous group of unpatented mining claims are situated in the Helvetia Mining District, Pima County, Arizona. The Location Notices of which are of record in the office of the County Recorder of Pima County, Arizona, and the Bureau of Land Management serial numbers are filed at Phoenix Arizona.

<u>Name of Claim</u>	<u>2194</u> <u>13284</u>	<u>Book</u>	<u>Pages Nos.</u>	<u>B.L.M.</u> <u>Serial No.</u>
Santa Rita Fraction	14972	2148	510	AMC 2196
Santa Rita Fraction/Amended	15000	5436	803	
Cushing Fraction	25210	2022	344	2197
Cushing Fraction/Amended	27423	5436	805	
York Fraction	28871	2022	340	2198
York Fraction/Amended	35995	5436	804	
Travis #1	46740	1983	253	2199
Travis #1/Second Amended	47449	5436	806	
Jim	62779	995	391	2200
Jim/Amended	64123	5436	802	
Isle Royal Fraction	74390	2054	188	2201
Isle Royal Fraction/Amended	75181	5436	808	
Indian Club Fraction	95314	2054	187	2202
Indian Club Fraction/Amended	99789	5436	809	
Pilot Fraction	117279	2051	261	2203
Pilot Fraction/Amended	303950	5436	810	
A.O.T. Fraction	313532	2054	186	2204
A.O.T. Fraction/Amended	330891	5436	811	
Malachite Fraction	331308	2110	263	2211
Malachite Fraction/Amended		5436	807	
MAX 121 B/Relocation		5609	574	13284
MAX 123 B/Relocation		5609	576	13286
MAX 125 B/Relocation		5609	578	13288
MAX 126 B/Relocation		5609	579	13289
MAX 127 B/Relocation		5609	580	13290
MAX 128 B/Relocation		5609	581	13291
MAX 129 B/Relocation		5609	582	13292
MAX 129 B/Amended		6126	1202-1203	
MAX 130 B/Relocation		5609	583	13293
MAX 131 B/Relocation		5609	584	13294
MAX 132 B/Relocation		5609	585	13295
MAX 133 B/Relocation		5609	586	13296
MAX 134 B/Relocation		5609	587	13297
MAX 135 B/Relocation		5609	588	13298
MAX 136 B/Relocation		5609	589	13299
MAX 137 B/Relocation		5609	590	13300
MAX 138 B/Relocation		5609	591	13301
MAX 139 B/Relocation		5609	592	13302
MAX 140 B/Relocation		5609	593	13303
MAX 141 B/Relocation		5609	594	13304
MAX 142 B/Relocation		5609	595	13305
MAX 143 B/Relocation		5609	596	13306
MAX 144 B/Relocation		5609	597	13307

PHOENIX, ARIZONA
 COUNTY RECORDER
 8110 N. CENTRAL AVENUE
 PHOENIX, ARIZONA 85018

9-28-94-JB

ENTERED IN COMPUTER

95 maintenance fee 10/11/94 JBM

AMC 13284
 Page 2 14972
 B.L.M. 15000
 Serial No.

<u>Name of Claim</u>	<u>Book</u>	<u>Pages Nos.</u>	<u>Serial No.</u>
MAX 145 B/Relocation	5609	598	13308
MAX 146 B/Relocation	5609	599	13309
MAX 147 B/Relocation	5609	600	13310
MAX 148 B/Relocation	5609	601	13311
MAX 149 B/Relocation	5609	602	13312
MAX 150 B/Relocation	5609	603	13313
MAX 150 B/Amended	7073	604-605	
MAX 151 B/Relocation	5609	604	13314
MAX 152 B/Relocaton	5609	605	13315
MAX 152 B/Amended	7073	606-607	
MAX 153 B/Relocation	5609	606	13316
MAX 154 B/Relocation	5609	607	13317
MAX 154 B/Relocation	7073	608-609	
MAX 155 B/Relocation	5609	608	13318
MAX 156 B/Relocation	5609	609	13319
MAX 156 B/Amended	7073	610-611	
Rosalind	314	120	14972
Rosalind/Amended	1062	539	
Michael M.	314	117	14973
Michael M./Amended	1062	540	
Lydia J.	314	119	14974
Lydia J./Amended	1062	541	
Ida D.	314	118	14975
Ida D./Amended	1062	542	
D & D #1	759	202	14976
D & D #1/Amended	1062	543	
D & D #2	759	201	14977
D & D II/Amended	1062	544	
El Frijoli	300	277	14978
Frijoli/Amended	1062	545	
Frijoli II	1062	546	14979
Frijoli III	1062	547	14980
Frijo IV	1062	548	14981
Frijoli V	1062	549	14982
Frijoli VII	1062	551	14984
Frijoli VIII	1062	552	14985
Frijoli IX	1062	553	14986
Frijoli X	1070	494	14987
Frijoli XI	1454	349	14988
Frijoli XI Extension	1454	350	14989
Deering Springs No. 2 A/Relocation	5636	741	15002
Deering Springs No. 4 A/Relocation	5636	742	15003
Deering Springs No. 6 A/Relocation	5636	743	15004
Deering Springs No. 8 A/Relocation	5636	744	15005
Deering Springs No. 10 A/Relocation	5636	745	15006
Deering Springs No. 12 A/Relocation	5636	746	15007
Deering springs No. 14 A/Relocation	5636	747	15008
Deering Springs No. 15 A/Relocation	5636	748	15009
Deering Springs No. 16 A/Relocaton	5636	749	15010
Deering Springs No. 17 A/Relocation	5636	750	15011

RECEIVED
 91 MAR 27 1994
 9:00 A.M.
 PHOENIX, ARIZONA

RECEIVED
BLM AZ STATE OFFICE
Aug 22 '94
3:00 PM
PHOENIX, AZ 85003
B.L.M.
Page 3

Serial No.
13000
25210

<u>Name of Claim</u>	<u>Book</u>	<u>Pages Nos.</u>	<u>Serial No.</u>
Deering Springs No. 17 A/Amended	6126	1204-1205	
Deering Springs No. 21 A/Relocation	5636	751	15012
Deering Springs No. 22 A/Relocation	5636	752	15013
Deering Springs No. 23 A/Relocation	5636	753	15014
Deering Springs No. 24 A/Relocation	5636	754	15015
Deering Springs No. 25 A/Relocation	5636	755	15016
Deering Springs No. 26 A/Relocation	5636	756	15017
Deering Springs No. 27 A/Relocation	5636	757	15018
Deering Springs No. 28 A/Relocation	5636	758	15019
Deering Springs No. 28 A/Amended	6126	1206-1207	
Deering Springs No. 29 A/Relocation	5636	759	15020
Deering Springs No. 30 A/Relocation	5636	760	15021
Deering Springs No. 31 A/Relocation	5636	761	15022
Deering Springs No. 32 A/Relocation	5636	762	15023
Deering Springs No. 33 A/Relocation	5636	763	15024
Deering Springs No. 34 A/Relocation	5636	764	15025
Deering Springs No. 35 A/Relocation	5636	765	15026
Deering Springs No. 36 A/Relocation	5636	766	15027
Deering Springs No. 37 A/Relocation	5636	767	15028
Deering Springs No. 38 A/Relocation	5636	768	15029
Deering Springs No. 39 A/Relocation	5636	769	15030
Deering Springs No. 42 A/Relocation	5636	770	15031
Deering Springs No. 51 A/Relocation	5636	771	15032
Deering Springs No. 52 A/Relocation	5636	772	15033
Kid 1	3368	529	25210
Kid 2	3368	530	25211
Kid 3	3368	531	25212
Kid 4	3368	532	25213
Kid 5	3368	533	25214
Kid 6	3368	534	25215
Kid 7	3368	535	25216
Kid 8	3368	537	25217
Kid 9	3368	536	25218
Kid 10	3368	538	25219
Kid 11	3368	539	25220
Kid 12	3368	540	25221
Kid 13	3368	541	25222
Kid 14	3368	542	25223
Kid 15	3368	543	25224
Kid 16	3368	544	25225
Kid 17	3368	545	25226
Kid 18	3368	546	25227
Kid 19	3368	547	25228
Kid 20	3368	548	25229
Kid 21	3368	549	25230
Kid 22	3368	550	25231

RECEIVED
 S.L.M. AZ STATE OFFICE
 AUG 22 1941
 9:00 P.M.
 PHOENIX, ARIZONA
 Page 4

B.L.M. 25210
 Serial No.

<u>Name of Claim</u>	<u>Book</u>	<u>Pages Nos.</u>	<u>Serial No.</u>
Kid 23	3368	551	25232
Kid 24	3368	552	25233
Kid 25	3368	553	25234
Kid 26	3368	554	25235
Kid 27	3368	555	25236
Kid 28	3368	556	25237
Kid 29	3368	557	25238
Kid 29/Amended	6216	1001-1002	
Kid 34	3368	562	25243
Kid 35	3368	563	25244
Kid 36	3368	564	25245
Kid 37	3368	565	25246
Kid 38	3368	566	25247
Kid 39	3368	567	25248
Kid 40	3368	568	25249
Kid 41	3368	569	25250
Kid 42	3368	570	25251
Kid 43	3368	571	25252
Kid 44	3368	572	25253
Kid 45	3368	573	25254
Kid 46	3368	574	25255
Kid 46/Amended	6216	1003-1004	
Kid 47	3368	575	25256
Kid 47/Amended	6216	1005-1006	
Wasp 52	3786	52	25257
Wasp 52/Amended	6216	955-956	
Wasp 53	3786	53	25258
Wasp 53/Amended	6216	957-958	
Wasp 54	3786	54	25259
Wasp 55	3786	55	25260
Wasp 56	3786	56	25261
Wasp 57	3786	57	25262
Wasp 58	3786	58	25263
Wasp 58/Amended	3842	133	
Wasp 60	3786	59	25264
Wasp 60/Amended	6216	959-960	
Wasp 61	3786	60	25265
Wasp 61/Amended	6216	961-962	
Wasp 101	3786	63	25268
Wasp 102	3786	64	25269
Wasp 103	3786	65	25270
Wasp 104	3786	66	25271
Wasp 105	3786	67	25272
Wasp 106	3786	68	25273
Wasp 107	3786	69	25274

25210

900 ARIZONA
PHOENIX, ARIZONA

RECEIVED
B.L.M. ARIZONA
AUG 22 1991
Page 5

<u>Name of Claim</u>	<u>Book</u>	<u>Pages Nos.</u>	<u>B.L.M. Serial No.</u>
Wasp 111	3786	70	25275
Wasp 112	3786	71	25276
Wasp 113	3786	72	25277
Wasp 114	3786	73	25278
Wasp 115	3786	74	25279
Wasp 116	3786	75	25280
Wasp 117	3786	76	25281
Wasp 118	3786	77	25282
Wasp 119	3786	78	25283
Wasp 120	3786	79	25284
Wasp 121	3786	80	25285
Wasp 122	3786	81	25286
Wasp 123	3786	82	25287
Wasp 124	3786	83	25288
Wasp 125	3786	84	25289
Wasp 126	3786	85	25290
Wasp 127	3786	86	25291
Wasp 128	3786	87	25292
Wasp 129	3786	88	25293
Wasp 130	3786	89	25294
Wasp 201	3786	90	25295
Wasp 202	3786	91	25296
Wasp 203	3786	92	25297
Wasp 204	3786	93	25298
Wasp 205	3786	94	25299
Wasp 206	3786	95	25300
Wasp 207	3786	96	25301
Wasp 208	3786	97	25302
Wasp 209	3786	98	25303
Wasp 210	3786	99	25304
Wasp 211	3786	100	25305
Wasp 212	3786	101	25306
Wasp 213	3786	102	25307
Wasp 214	3786	103	25308
Wasp 215	3786	104	25309
Wasp 216	3786	105	25310
Wasp 217	3786	106	25311
Wasp 218	3786	107	25312
Wasp 313	3786	144	25349
Wasp 315	3786	146	25351
Wasp 317	3786	148	25353
Wasp 319	3786	150	25355
Wasp 319/Amended	6216	975-976	
Wasp 321	3786	152	25357
Wasp 321/Amended	6216	977-978	
Wasp 323	3786	154	25359
Wasp 323/Amended	6216	979-980	
Wasp 325	3786	156	25361
Wasp 325/Amended	6216	981-982	

25210

PIOENIX, ARIZONA
9303

RECEIVED
BUREAU OF LAND MANAGEMENT
NOV 22 1991
Page 6

<u>Name of Claim</u>	<u>Book</u>	<u>Pages Nos.</u>	<u>B.L.M. Serial No.</u>
Wasp 327	3786	158	25363
Wasp 327/Amended	6116	983-984	
Wasp 329	3786	160	25365
Wasp 329/Amended	6216	985-986	
Wasp 331	3786	162	25367
Wasp 331/Amended	6216	987-988	
Wasp 333	3786	164	25369
Wasp 333/Amended	6216	989-990	
Wasp 335	3786	166	25371
Wasp 335/Amended	6216	991-992	
Wasp 337	3786	168	25373
Wasp 337/Amended	6216	993-994	
Wasp 339	3786	170	25375
Wasp 339/Amended	6216	995-996	
Wasp 341	3786	172	25377
Wasp 343	3786	174	25379
Wasp 344	3786	175	25380
Wasp 345	3786	176	25381
Wasp 346	3786	177	25382
Wasp 347	3786	178	25383
Wasp 348	3786	179	25384
Wasp 349	3786	180	25385
Wasp 350	3786	181	25386
Wasp 351	3786	182	25387
Wasp 352	3786	183	25388
Wasp 353	3786	184	25389
Wasp 354	3786	185	25390
Max 41	4792	584	25662
Max 43	4792	586	25664
Max 45	4792	588	25666
Max 47	4792	590	25668
Max 49	4792	592	25670
Max 71	4792	614	25692
Max 72	4792	615	25693
Max 73	4792	616	25694
Max 74	4792	617	25695
Max 75	4792	618	25696
Max 76	4792	619	25697
Max 77	4792	620	25698
Max 78	4792	621	25699
Max 79	4792	622	25700
Max 80	4792	623	25701
Max 81	4792	624	25702
Max 82	4792	625	25703
Max 83	4792	626	25704
Max 84	4792	627	25705
Max 85	4792	628	25706
Max 86	4792	629	25707

25210
27423

900 ARIZONA
PHOENIX, ARIZONA

RECORDED
SERIALIZED
AUG 27 1951
Page 7
B.L.M.
Serial No.

<u>Name of Claim</u>	<u>Book</u>	<u>Pages Nos.</u>	<u>Serial No.</u>
Max 87	4792	630	25708
Max 88	4792	631	25709
Max 89	4792	632	25710
Max 90	4792	633	25711
Max 91	4792	634	25712
Max 93	4792	636	25714
Max 95	4792	638	25716
Max 97	4792	640	25718
Max 99	4792	642	25720
Max 101	4792	644	25722
Max 102	4792	645	25723
Max 103	4792	646	25724
Max 104	4792	647	25725
Max 105	4792	648	25726
Max 106	4792	649	25727
Max 107	4792	650	25728
Max 108	4792	651	25729
Max 109	4792	652	25730
Max 110	4792	653	25731
Max 111	4792	654	25732
Max 112	4792	655	25733
Max 113	4792	656	25734
Max 114	4792	657	25735
Max 115	4792	658	25736
Max 116	4792	659	25737
Max 117	4792	660	25738
Max 118	4792	661	25739
Max 119	4792	662	25740
Max 120	4792	663	25741
Elk 1	3368	576	27423
Elk 2	3368	577	27424
Elk 3	3368	578	27425
Elk 4	3368	579	27426
Elk 5	3368	580	27427
Elk 6	3368	581	27428
Elk 35	3368	610	27451
Elk 35/Amended	6121	1273-1274	
Elk 36	3368	611	27452
Elk 37	3368	612	27453
Elk 39	3368	614	27455
Elk 41	3368	616	27457
Elk 43	3368	618	27459
Elk 45	3368	620	27461
Elk 47	3368	622	27463
Elk 70	3368	645	27465
Elk 71	3368	646	27466
Elk 72	3368	647	27467
Elk 73	3368	648	27468

35993
27423
28871

PHOENIX, ARIZONA
9:00 AM

RECEIVED
FEDERAL BUREAU OF INVESTIGATION
AUG 22 1961

<u>Name of Claim</u>	<u>Book</u>	<u>Pages Nos.</u>	<u>B.L.M. Serial No.</u>
Elk 74	3368	649	27469
Elk 75	3368	650	27470
Elk 76	3368	651	27471
Elk 77	3368	652	27472
Elk 78	3368	653	27473
Elk 79	3368	654	27474
Elk 80	3368	655	27475
Elk 81	3368	656	27476
Elk 83	3368	658	27478
Elk 85	3368	660	27480
Elk 87	3368	662	27482
Alpine #5	2221	495	27513
Alpine #5/Amended	6121	1283-1284	
Alpine #6	2221	496	27514
Alpine #6/Amended	6121	1285-1286	
Alpine #7	2221	497	27515
Alpine #7/Amended	6121	1287-1288	
Alpine #8	2221	498	27516
Alpine #8/Amended	6121	1289-1290	
Alpine #9	2221	499	27517
Alpine #9/Amended	6121	1291-1292	
Alpine #10	2221	500	27518
Alpine #10/Amended	6121	1293-1294	
Alpine #11	2221	501	27519
Alpine #11/Amended	6121	1295-1296	
Alpine #12	2221	502	27520
Alpine #12/Amended	6121	1297-1298	
Alpine #13	2221	503	27521
Alpine #14	2221	504	27522
Alpine #15	2221	505	27523
Alpine #16	2221	506	27524
Alpine #17	2221	507	27525
Alpine #18	2221	508	27526
Alpine #19	2230	138	27527
Alpine #20	2230	139	27528
Alpine #21	2230	140	27529
Alpine #22	2230	141	27530
Alpine #23	2230	142	27531
Alpine #24	2230	143	27532
Santa Rita Wedge	5901	1379	28871
Buzzard No. 5	2089	294	36021
Shadow #4	2827	66	36025
John 1	3934	508	36026
John 2	3934	509	36027
Flying Dutchman No. 2	2089	295	36028
Flying Dutchman No. 3	2089	296	36029
Flying Dutchman No. 4	2089	297	36030

35995

RECEIVED
BIRMINGHAM
NOV 22 1908
8 1/2 M.
Page 9
PHOENIX, ARIZONA

<u>Name of Claim</u>	<u>Book</u>	<u>Pages Nos.</u>	<u>Serial No.</u>
Flying Dutchman No. 5	2089	298	36031
Flying Dutchman No. 6	2089	299	36032
Flying Dutchman No. 6/Amended	6121	1267-1268	
Black Bess No. 2	2089	290	36034
K.W.L.	2078	442	36036
G.E.J.	2078	443	36037
R.F.E.	2078	444	36038
R.C.M.	2078	445	36039
Sycamore #1	2078	445	36040
Sycamore #2	2078	447	36041
Sycamore #3	2078	448	36042
Sycamore #4	2078	449	36043
Sycamore #4/Amended	6121	1299-1300	
Sycamore #5	2078	450	36044
Sycamore #5/Amended	6121	1301-1302	
Sycamore #6	2078	451	36045
Sycamore #6/Amended	6121	1303-1304	
Sycamore #7	2078	452	36046
Sycamore #7/Amended	6121	1305-1306	
Sycamore #8	2078	453	36047
Sycamore #8/Amended	6121	1307-1308	
Sycamore #9	2078	454	36048
Sycamore #10	2078	455	36049
Sycamore #11	2078	456	36050
Sycamore #12	2078	457	36051
Naragansett Extension #1	937	372	36052
Naragansett Extension #2	937	373	36053
Naragansett Extension #3	937	374	36054
Naragansett Extension #4	937	375	36055
Naragansett Extension #5	937	376	36056
Naragansett Extension #6	937	377	36057
Naragansett Extension #7	937	378	36058
Naragansett Extension #8	937	379	36059
Naragansett Extension #9	2020	358	36060
Schwab Extension #1 North	1271	92	36061
Rocky 1	3726	117	36062
Amole No. 2	2051	262	36063
Falls No. 2	2051	263	36064
Falls No. 3	2110	267	36065
Falls No. 4	2110	268	36066
Perry No. 1	2112	11	36067
Perry #2	2112	12	36068
Perry #3	2112	13	36069
Perry #4	2112	14	36070
Perry #7	2112	17	36073
Perry #8	2112	18	36074
Perry #9	2112	19	36075
Perry #10	2112	20	36076

42

35995

PHOENIX, ARIZONA

RECEIVED
B.L.M.
SERIALS
MUG 22

<u>Name of Claim</u>	<u>Book</u>	<u>Pages Nos.</u>	<u>Serial No.</u>
Perry #11	2112	21	36077
Perry #12	2112	22	36078
Perry #15	2112	25	36081
Perry #15/Amended	2139	441	
Perry #16	2112	26	36082
Perry #17	2112	27	36083
Perry #18	2112	28	36084
Perry #18/Amended	2139	442	
Gunsite 1-A	1980	353	36086
Gunsite No. 2	1941	339	36087
Gunsite No. 2/Amended	1980	354	
Gunsite No. 3	1941	340	36088
Gunsite No. 4	1941	341	36089
Gunsite 5A	2022	341	36090
Gunsite 6-B	2110	264	36091
Gunsite No. 7	1941	344	36092
Gunsite 7A	2411	174	36093
Gunsite No. 8	1941	345	36094
Gunsite No. 9	1941	346	36095
Gunsite No. 10	1941	347	36096
Gunsite No. 11	1941	348	36097
Gunsite No. 12	1941	349	36098
Gunsite No. 13	1941	350	36099
Gunsite No. 14	1941	351	36100
Gunsite No. 15	1941	352	36101
Gunsite No. 16	1941	353	36102
Gunsite No. 17	1941	354	36103
Gunsite No. 18	1941	355	36104
Gunsite No. 19	1941	356	36105
Gunsite No. 20	1941	357	36106
Gunsite No. 21	1941	358	36107
Gunsite No. 22	1941	359	36108
Gunsight No. 23	1941	359	36109
Gunsight No. 23/Amended	2022	343	
Gunsite No. 24	1943	14	36110
Gunsite No. 24/Amended	1980	355	
Gunsite No. 25	1943	15	36111
Gunsite No. 26	1943	16	36112
Gunsite No. 27	1943	13	36113
Gunsight No. 28	1967	325	36114
Gunsight No. 29	1967	326	36115
Gunsight No. 30	1967	327	36116
Gunsight No. 31	1967	328	36117
Gunsight No. 32	1967	329	36118
Gunsight No. 33	1967	330	36119
Gunsight No. 34	1967	331	36120
Gunsight No. 35	1967	332	36121
Gunsight No. 36	1967	333	36122
Gunsight No. 37	1967	334	36123

35993
46740

<u>Name of Claim</u>	<u>Book</u>	<u>Pages Nos.</u>	<u>B.L.M. Serial No.</u>
Gunsight No. 38	1967	335	36124
Gunsight No. 39	1967	336	36125
Gunsight No. 40	1967	337	36126
Gunsight No. 41	1967	338	36127
Gunsight No. 42	1967	339	36128
Gunsight No. 43	1967	340	36129
Gunsight 44	1994	152	36130
Gunsight 44/Amended	6420	1007-1008	
Gunsight #45	1994	153	36131
Gunsight #45/Amended	6420	1009-1010	
Gunsight #46	1994	154	36132
Gunsight #47	1994	155	36133
Gunsight #48	1994	156	36134
Gunsight #49	1994	157	36135
Gunsight #50	1994	158	36136
Gunsight #50/Amended	2078	464	
Williams Folly	5406	878	36137
Williams Folly #2	5406	879	36138
Santa Rita #1	2148	520	46740
Santa Rita #2	2148	521	46741
Santa Rita #3	2148	522	46742
Santa Rita #4	2148	523	46743
Santa Rita #5	2148	524	46744
Santa Rita #6	2148	525	46745
Santa Rita #7	2148	526	46746
Santa Rita #8A	2170	436	46747
Santa Rita #9	2148	528	46748
Santa Rita #10	2148	529	46749
Santa Rita #11	2148	530	46750
Santa Rita #12	2148	531	46751
Santa Rita #13	2148	532	46752
Santa Rita #14	2148	533	46753
Santa Rita #15	2148	534	46754
Santa Rita #16	2148	535	46755
Santa Rita #17	2148	536	46756
Santa Rita #18	2148	537	46757
Santa Rita #19	2148	538	46758
Santa Rita #20	2148	539	46759
Santa Rita #21	2148	540	46760
Santa Rita #22	2148	541	46761
Santa Rita #23	2148	542	46762
Santa Rita #24	2148	543	46763
Santa Rita #25	2148	544	46764
Santa Rita #26	2148	545	46765
Santa Rita #27	2148	546	46766
Santa Rita #28	2148	547	46767
Santa Rita #29	2148	548	46768
Santa Rita #30	2148	549	46769
Santa Rita #31	2148	550	46770

500
HOENIX, ARIZONA
Aug 22, 94
46

46740

2

RECEIVED
B.L.M.
JUL 22 1981

<u>Name of Claim</u>	<u>Book</u>	<u>Pages Nos.</u>	<u>B.L.M. Serial No.</u>
Catalina #1	2148	518	46771
Catalina #2	2148	517	46772
Catalina #3	2148	516	46773
Catalina #4	2148	515	46774
Catalina #5A	2170	437	46775
Catalina #6A	2170	435	46776
Catalina #7	2148	512	46777
Catalina #8	2148	511	46778
Fred Bennett	936	425	46779
Fred Bennett	712	107	46780
Fred Bennett/Amended	2110	262	
Rosemont #9	936	424	46781
Rosemont #9/Amended	2078	466	
Rosemont #11	936	420	46782
Rosemont #11-A	2078	458	46783
Rosemont #12	936	431	46784
Rosemont #12/Amended	2078	467	
Rosemont #13	936	434	46785
Rosemont #13/Amended	2078	468	
Rosemont #15	936	429	46786
Rosemont #15/Amended	2078	469	
Rosemont #16	936	430	46787
Rosemont # 16/Amended	2078	470	
Rosemont #17	936	432	46788
Rosemont #17/Amended	2078	471	
Rosemont #18	936	433	46789
Rosemont #18/Amended	2078	472	
Rosemont #21	964	202	46790
Rosemont #21/Amended	2078	473	
Fred Bennett Fraction	2022	338	46791
Last Chance No. 1/Relocation	2929	207	46792
Last Chance No. 2/Relocation	2929	208	46793
Last Chance No. 3/Relocation	2929	209	46794
Merchant (Mine)	DD	284	46795
Cave	NN	555	46796
Tailor	NN	556	46797
Wedge	821	393	46798
Wedge No. 2	897	182	46799
Strip	821	391	46800
Cuba Fraction	2022	342	46801
Patrick Henry Fraction/Relocaton	3486	103	46802
R. G. Ingersoll Fraction	2110	265	46803
Daylight Fraction	2110	266	46804
Travis #2	1983	254	46805
Travis #2/Amended	2078	465	
Travis #3	1983	255	46806
Travis #4	1983	256	46807
Travis #4/Amended	2170	455	
Travis #5	1983	257	46808

RECEIVED
B.L.M.
PHOENIX, ARIZONA
9:00 A.M.
JUL 22 1981

B.L.M. 35
RECEIVED
B.L.M.
JUL 22 1981

46740 47449
42779
64123

<u>Name of Claim</u>	<u>Book</u>	<u>Pages Nos.</u>	<u>Serial No.</u>
Travis #6	1983	258	46809
Art	1009	441	46810
Art/Amended	2078	459	
Al	1009	442	46811
Al/Amended	2078	460	
Sam	1009	439	46812
Sam/Amended	2078	461	
Fred	1009	440	46813
Fred/Amended	2078	462	
Bert	1009	443	46814
Bert/Amended	2078	463	
Bob	995	393	46815
Canyon No. 34	6048	1225-26	47482
Canyon No. 35	6048	1227-28	47483
Canyon No. 36	6048	1229-30	47484
Canyon No. 37	6048	1231-32	47485
Canyon No. 38	6048	1233-34	47486
Canyon No. 39	6048	1235-36	47487
Canyon No. 40	6048	1237-38	47488
Canyon No. 41	6048	1239-40	47489
Canyon No. 42	6048	1241-42	47490
Canyon No. 43	6048	1243-44	47491
Canyon No. 64	6048	1285-86	47512
Canyon No. 65	6048	1287-88	47513
Canyon No. 66	6048	1289-90	47514
Canyon No. 67	6048	1291-92	47515
Canyon No. 68	6048	1293-94	47516
Canyon No. 69	6048	1295-96	47517
Canyon No. 70	6048	1297-98	47518
Canyon No. 71	6048	1299-1300	47519
Canyon No. 72	6048	1301-02	47520
Canyon No. 73	6048	1303-04	47521
Canyon No. 74	6048	1305-06	47522
Canyon No. 75	6048	1307-08	47523
Canyon No. 76	6048	1309-10	47524
Canyon No. 77	6048	1311-12	47525
Canyon No. 78	6048	1313-14	47526
Canyon No. 79	6048	1315-16	47527
Telemeter Fraction	2075	381	62785
Telemeter Fraction/Amended	5013	166	
West End Fraction	2075	383	62786
West End Fraction/Amended	5013	164	
Hattie Fraction	2075	382	62787
Hattie Fraction/Amended	5013	165	
Cactus	6104	1251-52	64123
Travis #7	6104	1253-54	64124
Fox #1	2705	63	64125
Fox #1 Amended	6104	1255-56	
Fox #2	2705	64	64126
Fox #2/Amended	6104	1257-58	

B.L.M.
REC'D
B.L.M. ARIZONA
AUG 22 1969

<u>Name of Claim</u>	<u>Book</u>	<u>Pages Nos.</u>	<u>Serial No.</u>
Fox #7	2705	69	64131
Fox #7/Amended	6104	1267-68	
Fox #13	2705	75	64133
Fox #13/Amended	6104	1271-72	
Cloud Rest	SS	511	64134
Cloud Rest/Amended	6104	1273-74	
Big Windy	5406	876	64135
Big Windy Fraction	5406	877	64136
Blue Wing	SS	581	64137
Cloud Rest No. 1	B-B-B	277	64138
Cloud Rest No. 1/Amended	6104	1275-76	
Kent #1 Long John	1936	245	66835
Kent #2 Patricia C.	1936	246	66836
Kent #3 Little Joe	1936	247	66837
Belle of Rosemont	2571	125	66838
Belle of Rosemont/Amended	6216	999-1000	
John	995	395	74390
Joe	995	396	74391
Ben	995	392	74392
Pete	995	394	74393
Adolph Lewisohn	710	346	74394
Adolph Lewisohn	936	419	74395
Rosemont	710	347	74396
Rosemont	936	418	74397
Albert Steinfeld	710	348	74398
Albert Steinfeld	936	427	74399
Hugh Young	712	108	74400
Hugh Young	936	422	74401
Ethel	712	109	74402
Albert	712	110	74403
Rosemont #1	908	504	74404
Rosemont #2	908	501	74405
Rosemont #3	908	503	74406
Rosemont #4	908	499	74407
Rosemont #7	936	421	74408
Rosemont #8	936	423	74409
Rosemont #14	936	428	74410
Rosemont #19	964	200	74411
Rosemont #20	964	201	74412
Rosemont #20	908	500	74413
Rosemont #22	964	203	74414
Rosemont #23	908	497	74415
Rosemont #24	908	498	74416
Rosemont #25	908	502	74417
RX	936	426	74418
Flying Dutchman #7A	6121	1269-70	75181
Blue Point No. 2A	6121	1271-72	75182
Alpine #1A	6121	1275-76	75183
Alpine #2A	6121	1277-78	75184
Alpine #3A	6121	1279-80	75185

64123
1267-68
75
1271-72
511
1273-74
876
877
581
277
1275-76
245
246
247
125
999-1000
395
396
392
394
346
419
347
418
348
427
108
422
109
110
504
501
503
499
421
423
428
200
201
500
203
497
498
502
426
1269-70
1271-72
1275-76
1277-78
1279-80

PHOENIX, ARIZONA
AUG 27 194
RECEIVED
SEP 11 194

<u>Name of Claim</u>	<u>Book</u>	<u>Pages Nos.</u>	<u>B.L.M. Serial No.</u>
Alpine #4A	6121	1281-82	75186
Frijole VI A	6159	1135-36	95315
Falcon #1A	6216	899-900	99789
Falcon #2A	6216	901-902	99790
Falcon #3A	6216	903-904	99791
Falcon #4A	6216	905-906	99792
Falcon #5A	6216	907-908	99793
Falcon #6A	6216	908-910	99794
Falcon #7A	6216	911-912	99795
Falcon #8A	6216	913-914	99796
Falcon #9A	6216	915-916	99797
Falcon #10A	6216	917-918	99798
Falcon #11A	6216	919-920	99799
Falcon #12A	6216	921-922	99800
Falcon #13A	6216	923-924	99801
Falcon #14A	6216	925-926	99802
Falcon #15A	6216	927-928	99803
Falcon #16A	6216	929-930	99804
Falcon #17A	6216	931-932	99805
Falcon #18A	6216	933-934	99806
Falcon #19A	6216	935-936	99807
Falcon #20A	6216	937-938	99808
Falcon #21A	6216	939-490	99809
Falcon #22A	6216	941-942	99810
Falcon #27A	6216	943-944	99811
Falcon #28A	6216	945-946	99812
Falcon #29A	6216	947-948	99813
Falcon #30A	6216	949-950	99814
Falcon #31A	6216	951-952	99815
Falcon #32A	6216	953-954	99816
Wasp #62A	6216	963-964	99817
Wasp #63A	6216	965-966	99818
Wasp #219A	6216	967-968	99819
Wasp #220A	6216	969-970	99820
Wasp #221A	6216	971-972	99821
Wasp #222A	6216	973-974	99822
Tecky	6216	997-998	99823
MIA 1 A	6420	1011-13	117293
MIA 2 A	6420	1014-16	117294
MIA 3 A	6420	1017-19	117295
MIA 4 A	6420	1020-22	117296
MIA 5 A	6420	1023-25	117297
MIA 6 A	6420	1026-28	117298
MIA 7 A	6420	1029-31	117299
MIA 8 A	6420	1032-34	117300
MIA 9 A	6420	1035-37	117301
MIA 12A	6420	1043-45	117304
MIA 13A	6420	1046-48	117305
MIA 14A	6420	1049-51	117306

PHOENIX, AR.
3-00

AUG 21

RE
BLIMAZ

49

49

BILLY C.

303950
313532

6522

781-782
Page 16

129394

B.L.M.

Name of Claim

Book

Pages Nos.

Hope 1	8776	919-921	303950 ✓
Hope 2	8776	922-924	303951 ✓
Hope 3	8776	925-927	303952 ✓
Hope 4	8776	928-930	303953 ✓
Hope 5	8776	931-933	303954 ✓
Hope 6	8776	934-936	303955 ✓
Hope 7	8776	937-939	303956 ✓
Hope 8	8776	940-942	303957 ✓
Hope 9	8776	943-945	303958 ✓
Hope 10	8776	946-948	303959 ✓
Hope 10-A	8776	949-951	303960 ✓
Hope 11	8776	955-957	303961 ✓
Hope 12	8776	958-960	303962 ✓
Hope 13	8776	961-963	303963 ✓
Hope 14	8776	961-963	303964 ✓ 15
Hope 14/Amended	8808	596-598	
Hope 15	8776	964-966	303965 ✓
Hope 16	8776	967-969	303966 ✓
Hope 17	8776	970-972	303967 ✓
Hope 18	8776	976-978	303968 ✓
Hope 19	8776	976-968	303969 ✓
Hope 20	8776	979-981	303970 ✓
Hope 21	8776	982-984	303971 ✓
Hope 22	8776	985-987	303972 ✓
Hope 23	8808	988-990	303973 ✓ 9
Hope 23/Amended	8808	593-596	
Hope 24	8776	991-993	303974 ✓
Hope 25	8776	994-996	303975 ✓
Hope 26	8776	997-999	303976 ✓
Hope 27	8776	1000-1002	303977 ✓
Hope 28	8776	1003-1005	303978 ✓
Hope 29	8776	1006-1008	303979 ✓
Hope 30	8776	1009-1011	303980 ✓
Hope 31	8776	1012-1014	303981 ✓
Hope 32	8776	1015-1017	303982 ✓ 9
Hope 32/Amended	8808	590-592	
Hope 33	8776	1018-1020	393883 ✓ 303983
Hope 34	8776	1021-1023	303984 ✓
Hope 35	8776	1024-1026	303985 ✓
Hope 36	8776	1027-1029	303986 ✓
Hope 37	8776	1030-1032	303987 ✓
H-38A	9018	1198-1199	313532 ✓
H-39A	9018	1200-1201	313533 ✓
H-40A	9018	1202-1203	313534 ✓
H-41A	9018	1204-1205	313535 ✓
H-42A	9018	1206-1207	313536 ✓
H-43A	9018	1208-1209	313537 ✓
H-44A	9018	1210-1211	313538 ✓
H-45A	9018	1212-1213	313539 ✓ 13

PHOENIX, ARIZONA

AUG 22 1955

RECORDED

4647

47

H-46A

9018
Page 17

1214-1215

313540 ✓

Name of Claim

Book

Pages Nos.

B.L.M.

313532

H-47A	9018	1216-1217	313541 ✓
H-48A	9018	1218-1219	313542 ✓
H-49A	9018	1220-1221	313543 ✓
H-50A	9018	1222-1223	313544 ✓
H-51A	9018	1224-1225	313545 ✓
H-52A	9018	1226-1227	313546 ✓
H-53A	9018	1228-1229	313547 ✓
H-54A	9018	1230-1231	313548 ✓
H-55A	9018	1232-1233	313549 ✓
H-56A	9018	1234-1235	313550 ✓
H-57A	9018	1236-1237	313551 ✓
H-58A	9018	1238-1239	313552 ✓
H-59A	9018	1240-1241	313553 ✓
H-60A	9018	1242-1243	313554 ✓
H-61A	9018	1244-1245	313555 ✓
H-62A	9018	1246-1247	313556 ✓
H-63A	9018	1248-1249	313557 ✓
H-64A	9018	1250-1251	313558 ✓
H-65A	9018	1252-1253	313559 ✓
H-66A	9018	1254-1255	313560 ✓
H-67A	9018	1256-1257	313561 ✓
H-68A	9018	1258-1259	313562 ✓
H-69A	9018	1260-1261	313563 ✓
H-70A	9018	1262-1263	313564 ✓
H-71A	9018	1264-1265	313565 ✓
H-72A	9018	1266-1267	313566 ✓
H-73A	9018	1268-1269	313567 ✓
H-74A	9018	1270-1271	313568 ✓
H-75A	9018	1272-1273	313569 ✓
H-76A	9018	1274-1275	313570 ✓
H-77A	9018	1276-1277	313571 ✓
H-78A	9018	1278-1279	313572 ✓
H-79A	9018	1280-1281	313573 ✓
H-80A	9018	1282-1283	313574 ✓
H-81A	9018	1284-1285	313575 ✓
H-82A	9018	1286-1287	313576 ✓
H-83A	9018	1288-1289	313577 ✓
H-84A	9018	1290-1291	323578 ✓
H-85A	9018	1292-1293	313579 ✓
H-86A	9018	1294-1295	313580 ✓
H-87A	9018	1296-1297	313581 ✓
H-88A	9018	1298-1299	313582 ✓
H-89A	9018	1300-1301	313583 ✓
H-90A	9018	1302-1303	313584 ✓
H-91A	9018	1304-1305	313585 ✓
H-92A	9018	1306-1307	313586 ✓
H-93A	9018	1308-1309	313587 ✓
H-94A	9018	1310-1311	313588 ✓
H-95A	9018	1312-1313	313589 ✓

ARIZONA
300
PHOENIX ARIZONA

AUG 27 1994

RECEIVED
R. M. HAZEN
LIBRARY

56

56

H-96A

9018
Page 18

1314-1315

313590 ✓

Name of Claim

Book

Pages Nos.

B.L.M.

H-97A	9018	1316-1317	313591 ✓
H-98A	9018	1318-1319	313592 ✓
H-99A	9018	1320-1321	313593 ✓
H-100A	9018	1322-1323	313594 ✓
H-101A	9018	1324-1325	313595 ✓
H-102A	9018	1326-1327	313596 ✓
H-103A	9018	1328-1329	313597 ✓
H-104A	9018	1330-1331	313598 ✓
H-105A	9018	1332-1333	313599 ✓
H-106A	9018	1334-1335	313600 ✓
H-107A	9018	1336-1337	313601 ✓
H-108A	9018	1338-1339	313602 ✓
H-109A	9018	1340-1341	313603 ✓
H-110A	9018	1342-1243	313604 ✓
H-111A	9018	1344-1345	313605 ✓
H-112A	9018	1346-1347	313606 ✓
H-113A	9018	1348-1349	313607 ✓
H-114A	9018	1350-1351	313608 ✓
H-115A	9018	1352-1353	313609 ✓
H-116A	9018	1354-1355	313610 ✓
H-117A	9018	1356-1358	313611 ✓
H-118A	9018	1358-1359	313612 ✓
H-119A	9018	1360-1361	313613 ✓
H-120A	9018	1362-1363	313614 ✓
H-121A	9018	1364-1365	313615 ✓
H-122A	9018	1366-1367	313616 ✓
H-123A	9018	1368-1369	313617 ✓
H-124A	9018	1370-1371	313618 ✓
H-125A	9018	1372-1373	313619 ✓
H-126A	9018	1374-1375	313620 ✓
H-127A	9018	1376-1377	313621 ✓
H-128A	9018	1378-1379	313622 ✓
H-129A	9018	1380-1381	313623 ✓
H-130A	9018	1382-1383	313624 ✓
H-131A	9018	1384-1385	313625 ✓
H-132A	9018	1386-1387	313626 ✓
H-133A	9018	1388-1389	313627 ✓
H-134A	9018	1390-1391	313628 ✓
H-135A	9018	1392-1393	313629 ✓
H-136A	9018	1394-1395	313630 ✓
H-137A	9018	1396-1397	313631 ✓
H-138A	9018	1398-1399	313632 ✓
H-139A	9018	1400-1401	313633 ✓
H-140A	9018	1402-1403	313634 ✓
H-141A	9018	1404-1405	313635 ✓
H-142A	9018	1406-1407	313636 ✓
H-143A	9018	1408-1409	313637 ✓
H-144A	9018	1410-1411	313638 ✓
H-145A	9018	1412-1413	313639 ✓

313532

PHOENIX, ARIZONA
AUG 27 1994
REC'D
B.L.M.

44-50

313453

313532

H-146A

9018
Page 19

1414-1415

313640

Name of Claim

Book

Pages Nos.

B.L.M.
Serial No.

H-147A	9018	1416-1417	313641 -
H-148A	9018	1418-1419	313642 -
H-149A	9018	1420-1421	313643 -
H-150A	9018	1422-1423	313644 -
H-151A	9018	1424-1425	313645 -
H-152A	9018	1426-1427	313646 -
H-153A	9018	1428-1429	313647 -
H-154A	9018	1430-1431	313648 -
H-155A	9018	1432-1433	313649 -
H-156A	9018	1434-1435	313650 -
H-157A	9018	1436-1437	313651 -
H-158A	9018	1438-1439	313652 -
H-159A	9018	1440-1441	313653 -
H-160A	9018	1442-1443	313654 -
H-161A	9018	1444-1445	313655 -
H-162A	9018	1446-1447	313656 -
H-163A	9018	1448-1449	313657 -
H-164A	9018	1450-1451	313658 -
H-165A	9018	1452-1453	313659 -
H-166A	9018	1454-1455	313660 -
H-167A	9018	1456-1457	313661 -
H-168A	9018	1458-1459	313662 -
H-169A	9018	1460-1461	313663 -
H-170A	9018	1462-1463	313664 -
H-171A	9018	1464-1465	313665 -
H-172A	9018	1466-1467	313666 -
H-173A	9018	1468-1469	313667 -
H-174A	9018	1470-1471	313668 -
H-175A	9018	1472-1473	313669 -
H-176A	9018	1474-1475	313670 -
H-177A	9018	1476-1477	313671 -
H-178A	9018	1478-1479	313672 -
H-179A	9018	1480-1481	313673 -
H-180A	9018	1482-1483	313674 -
H-181A	9018	1484-1485	313675 -
H-182A	9018	1486-1487	313676 -
H-183A	9018	1488-1489	313677 -
H-187A	9018	1490-1491	313678 -
H-188A	9018	1492-1493	313679 -
H-189A	9018	1494-1495	313680 -
H-190A	9018	1496-1497	313681 -
H-191A	9018	1498-1499	313682 -
H-192A	9018	1500-1501	313683 -
H-194A	9018	1502-1503	313684 -
H-195A	9018	1504-1505	313685 -
H-196A	9018	1506-1507	313686 -
H-197A	9018	1508-1509	313687 -
H-198A	9018	1510-1511	313688 -
H-199A	9018	1512-1513	313689 -

RECEIVED
R. H. ROBERTS
AUG 27 1994
ARIZONA

52

57

Hope 201

9792
Page 20

2826-2827

330891

330891 ✓

<u>Name of Claim</u>	<u>Book</u>	<u>Pages Nos.</u>	<u>B.L.M. Serial No.</u>
Hope 201A	9792	2828-2829	330892 -
Hope 202	9792	2830-2831	330893 -
Hope 203	9792	2832-2833	330894 -
Hope 204	9792	2834-2835	330895 -
Hope 205	9792	2836-2837	330896 -
Hope 206	9792	2838-2839	330897 -
Hope 207	9792	2840-2841	330898 -
Hope 208	9792	2842-2843	330899 -
Hope 209	9792	2844-2845	330900 -
Hope 210	9792	2846-2847	330901 -
Hope 211	9792	2848-2849	330902 -
Hope 212	9792	2850-2851	330903 -
Hope 213	9792	2852-2853	330904 -
Hope 214	9792	2854-2855	330905 -
Hope 215	9792	2856-2857	330906 -
Hope 216	9792	2858-2859	330907 -
Hope 222	9797	2864-2865	330910 -
Hope 223	9797	2866-2867	330911 -
Hope 224	9797	2868-2869	330912 -
Hope 225	9797	2870-2871	330913 -
Hope 226	9797	2872-2873	330914 -
Hope 227	9797	2874-2875	330915 -
Hope 228	9797	2876-2877	330916 -
Hope 229	9797	2878-2879	330917 -
Hope 230	9797	2880-2881	330918 -
Hope 231	9797	2882-2883	330919 -
Hope 232	9797	2884-2885	330920 -
Hope 233	9797	2886-2887	330922-330931 -
Hope 234	9797	2888-2889	330922 -
Hope 235	9797	2890-2891	330923 -
Hope 236	9797	2892-2893	330924 -
Hope 237	9797	2894-2895	330925 -
Hope 238	9797	2896-2897	330926 -
Hope 239	9797	2898-2899	330927 -
Hope 240	9797	2900-2901	330928 -
Hope 241	9797	2902-2903	330929 -
Hope 242	9797	2904-2905	330930 -
Hope 243	9797	2906-2907	330931 -
Hope 244	9797	2908-2909	330932 -
Hope 245	9797	2910-2911	330933 -
Hope 246	9797	2912-2913	330934 -
Hope 250	9797	2914-2915	330935 -
Hope 251	9797	2916-2917	330936 -
Hope 252	9797	2918-2919	330937 -
Hope 253	9797	2920-2921	330938 -
Hope 254	9797	2922-2923	330939 -
Hope 255	9797	2924-2925	330940 -
Hope 256	9797	2926-2927	330941 -

PHOENIX ARIZONA
9:00 AM
AUG 27 1948

RECEIVED
BUREAU OF LANDS
AUG 27 1948

48
49

<u>Name of Claim</u>	<u>Book</u>	<u>Pages Nos.</u>	<u>B.L.M. Serial No.</u>
Hope 257	9797	2928-2929	330942
Elk 47 Relocated	9797	2930-2931	330943
H-172B Relocated			331308
H-173B Relocated			331309
H-174B Relocated			331310
H-175B Relocated			331311
H-176B Relocated			331312

330891
331308

7

All of said mining claims are owned by ASARCO Incorporated the mailing address for which is P O Box 5747, Tucson, Arizona 8703;

Claims are located in Sections 1,2,11,12,13,14,24,25, & 36, T18S, R15E; Sections 5,6,7,8,9,16,17,18,19,20,21,28,29, 30,31, 32 & 33, T18S, R16E; Sections 4,5,6,7,8, & 9, T19S, R16E; and Sections 1 & 2, T19S, R15E; G&SRB&M

876 claims @ \$100.00 = \$87,600.00

PHOENIX, ARIZONA
3:00 PM

AUG 22 '94

RECEIVED
BLM
PHOENIX OFFICE

ASARCO

Copper Operations
Tucson Office

August 26, 1994

REVISED

CERTIFIED MAIL
RETURN RECEIPT REQUESTED

Bureau of Land Management
Arizona State Office
Mining Claims Section
P. O. Box 16563
Phoenix, AZ 85011

Gentlemen:

Mining Claim Annual Maintenance Fee
Helvetia Project (881 Claims)
Pima County, Arizona

This will serve as notice that the owner of the claims/sites intends to continue to hold them as listed and described in Exhibit A.

The annual maintenance fee of \$100.00 for each mining claim and mill site as required under Public Law 103-66 of August 10, 1993, 107 stat. 312 for fiscal year 1995, was mailed to the State Office of the BLM in the form of two checks in the amount of \$87,600.00 and \$500.00 totaling \$88,100.00 for the claims/sites listed in Exhibit A.

Owner: ASARCO Incorporated
P O Box 5747
Tucson, AZ 85703

Please return the proof of payment receipt to the owner, Attn: M. A. Miller.



Mark Miller
Land Manager

MAM/kh

Encls.

9:09 A.M.
PHOENIX, ARIZONA

AUG 26 1994

RECEIVED
BLM ARIZONA OFFICE

Detach Before Depositing

87,600.00

.00

87,600.00

MAINTENANCE FEE-HELVETIA PROJECT

ASARCO Incorporated 180 Maiden Lane New York, N.Y. 10038

Payee No. 7845
Month AUG 94
Voucher No. 08-0191

ASARCO

MONTH
AUG 94

REMITTANCE ADVICE

VOUCHER NO.


VENDOR NO. 101

08-0205

005357

ASARCO Incorporated • TUCSON OFFICE • P.O. BOX 5747 • TUCSON, ARIZONA 85703

INVOICE NUMBER	OUR ORDER NO.	CONTROL NO.	INVOICE AMOUNT	DISCOUNT	DEDUCTIONS	NET AMOUNT
ADD'L MAINTENANCE FEE- HELVETIA CLAIMS		0824702	500.00		RECEIVED B.M. AZ STAFF OFFICE AUG 26 '94 9:00 A.M. PHOENIX, ARIZONA	500.00
Detach before depositing	TOTALS		500.00			500.00



(March 1984)

DEPARTMENT OF THE INTERIOR
BUREAU OF LAND MANAGEMENT

RECEIPT AND ACCOUNTING ADVICE

NO. 2024622

Subject: CLAIM MAINTENANCE FEE 1995 (861)
Applicant:

MS-AZ 10/26/94
88,100.00

ASARCO INC.
BOX 5747
TUCSON AZ. 85703-0747

Remitter: SAME CK. # 45004577, 005357
792-3010

Assignor:

LEASE MANAGEMENT DATA											
<input type="checkbox"/> NEW <input type="checkbox"/> UPDATE <input type="checkbox"/> PAYMENT											
ORIGINAL SERIAL NO.	ASG.	TYPE	ST.	CTY.	FUND SYMBOL			ACRES/UNITS	RATE		
AMC 2196, ET AL											
AMOUNT	ANV. DATE	EXP. DATE	BILL CYC.	S/C	DISTRICT	NEXT BILL	MISC. DATA	U of M	ACTUAL UNITS		

ASSIGNMENT SERIAL NO.											
ASG.	TYPE	ST.	CTY.	FUND SYMBOL			ACRES/UNITS	RATE			
AMOUNT	ANV. DATE	EXP. DATE	BILL CYC.	S/C	DISTRICT	NEXT BILL	MISC. DATA	U of M	ACTUAL UNITS		

APPLY REMITTANCE

ACTION	FUND SYMBOL	CTY.	AMOUNT
FILING FEE			
RENTAL			
UNEARNED			
REFUND			
TOTAL			600.00
AMOUNT DUE			600.00

Remarks: *Claims closed.*
AMC 313666 - 313670
AMC 27463

BY: *Nancy B. Hyde* DATE: *10/26/94*

Lease in Escrow?
 KGS?
 Auto Escalates?
 Auto Renew?

Of Interest?
 Operating Rights?
 Operator
 Bond Filed?

FOR MMS USE ONLY

BILLEE NUMBER		FOREST REFUGE
OCS SECTION		
CODE		

COPY



United States Department of the Interior

BUREAU OF LAND MANAGEMENT

Arizona State Office
3707 N. 7th Street
P.O. Box 16563
Phoenix, Arizona 85011



IN REPLY REFER TO:

3800 (921) DDM
A MC 303950

ASARCO INC.
BOX 5747
TUCSON, AZ 85703-0747

NOTICE

Your 1995 rental/maintenance fee payment list, received in this office appeared to have incorrect serial number(s). Pursuant to regulations contained in 43 CFR 3833.1-5(a)(1), "... At the time of payment, the claimant/owner shall submit a list of claim name(s) and the BLM serial number(s) assigned to each mining claim or site for which the rental fee is being paid..."

Listed below is the Bureau of Land Management (BLM) serial number assigned to the claim according to our records:

BLM SERIAL NUMBER

AMC 303983

CLAIM NAME

HOPE 33

Our records for the above-noted BLM serial number(s) have been updated to show receipt of the required annual fee for 1995. If you agree with our findings, no further action on your part is necessary.

To receive proper credit in the future, in addition to naming each claim or site on all correspondence, always include the assigned BLM Serial Number(s). If additional assistance is needed, write or phone (602) 650-0518.

Mary Jo Yoas

Mary Jo Yoas
Chief, Branch of Lands and
Minerals Operations

RECEIPT AND ACCOUNTING VICE

NO. 2024622

Subject:

CLAIM MAINTENANCE FEE 1995 (881)

WG/AZ

08/26/94

Applicant:

ASARCO INC.
BOX 5747
TUCSON AZ. 85703-0747

Remitter: SAME CK. # 45004577, 005357
792-3010

Assignor:

OVER →

LEASE MANAGEMENT DATA NEW UPDATE PAYMENT

ORIGINAL SERIAL NO.	ASG.	TYPE	ST.	CTY.	FUND SYMBOL	ACRES/UNITS	RATE
AMC 2196, ET AL							

AMOUNT	ANV. DATE	EXP. DATE	BILL CYC.	S/C	DISTRICT	NEXT BILL	MISC. DATA	U of M	ACTUAL UNITS

ASSIGNMENT SERIAL NO.	ASG.	TYPE	ST.	CTY.	FUND SYMBOL	ACRES/UNITS	RATE

AMOUNT	ANV. DATE	EXP. DATE	BILL CYC.	S/C	DISTRICT	NEXT BILL	MISC. DATA	U of M	ACTUAL UNITS

APPLY REMITTANCE

ACTION	FUND SYMBOL	CTY.	AMOUNT
FILING FEE			
RENTAL			
UNEARNED			
REFUND			600-
TOTAL			600-
AMOUNT DUE			

Remarks:
 2196-2204⁹ 25268-25312⁴⁵
 2211 25349
 13286 25351
 13284 25353
 13288-13319³² 25355
 14972-14982² 25357
 14984-14989⁴ 25359
 15002-15033⁵² 25361
 25210-25238⁷⁸ 25363
 25243-25265²³ 25365
 25367
 BY: 25243-25265 25369 DATE:

- Lease in Escrow?
- KGS?
- Auto Escalates?
- Auto Renew?

Of Interest?
Operating Rights?
Operator
Bond Filed?

authorized
10-26-94;
AMC 33666-70

FOR MMS USE ONLY

BILLEE	FOREST REFUGE
NUMBER	
OCS SECTION	
CODE	

27463 Closed

25371
25373
25375
25377
25379-25390¹²
25662
25664
25666
25668
25670
25692-25712²¹
25714
25716
25718
25720
25727-25741²⁰
27423-27428⁶
27451-27453³
27455
27457
27459
27461
~~27463~~ ² closed
27465-27476¹²
27478
27480
~~27482~~
27513-27532²⁰
28871
36021
36025-36032⁸
36034
36036-36070³⁵
36073-36078⁶
~~36077-36078~~⁴
36086-36138⁵³
46740-46789⁵⁰

46790-46815²⁰
47482-47491¹⁰
47512-47527¹⁶
62785-62787³
64123-64126⁴
64131
64133-64138⁶
66835-66838⁴
74390-74418²⁹
75181-75186⁶
95315
99789-99823³⁵
117293-117301⁹
117304-117306³
~~30394~~ 303950-303982³³
~~303882~~ 303983
303984-303987⁴
313532-313539⁸
313541-313589⁴⁹
313591-313639⁴⁹
313641-313689⁴⁹
~~313689~~⁶⁵
330892-330907¹⁶
330910-330943³⁴
331308-331312⁵
129394
313540
313590
313640
330891

ASARCO

Copper Operations
Tucson Office

August 25, 1993


<u>CERTIFIED MAIL - RETURN RECEIPT REQUESTED</u>	2194	62735
	13284	64128
	14972	66803
BUREAU OF LAND MANAGEMENT	25210	74390
Arizona State Office	27423	75181
Attn: Mining Claims Unit	28871	95314
P O Box 16563	35995	99789
Phoenix, AZ 85011	46740	117279
Dear Sir:	47449	129394
Helvetia Project		303950
Evidence of Payment		313532 SR
<u>Annual Rental Fee Fiscal years 1993 and 1994</u>		

This will serve as notice that the owner of the claims/sites intends to continue to hold them as listed and described in Exhibit A.

The annual rental fee of \$100.00 for each mining claim and mill site located on or before October 5, 1992, as required under Public Law 102-381 of October 5, 1992, 106 stat. 1374, 1378-79 for fiscal year 1993 and 1994, was mailed to the State Office of the BLM in the form of a check in the amount of \$165,000.00 for the claims/sites listed in Exhibit A.

Owner: ASARCO Incorporated
P O Box 5747
Tucson, AZ 85703

Please return the proof of payment receipt to the owner Attn:
D. F. Skidmore.


D. F. Skidmore

DFS/kh

Encls.

PHOENIX, ARIZONA
9:00 A.M.
Aug 26 '93
RECEIVED
BLM, AZ STATE OFFICE

93 + 94
ENTERED IN COMPUTER
SEP 30 1993
Skidmore

Call 2-11-94
E. Skidmore

EXHIBIT A

FOR YEAR

ENDING SEPTEMBER 1, 1993 and 1994

The following contiguous group of unpatented mining claims are situated in the Helvetia Mining District, Pima County, Arizona. The Location Notices of which are of record in the office of the County Recorder of Pima County, Arizona, and the Bureau of Land Management serial numbers are filed at Phoenix, Arizona.

<u>Name of Claim</u>	<u>Book</u>	<u>Page Nos.</u>	<u>B.L.M.</u> <u>Serial No.</u>
Santa Rita Fraction	2148	510	AMC 2196
Santa Rita Fraction/Amended	5436	803	
Cushing Fraction	2022	344	2197
Cushing Fraction/Amended	5436	805	
York Fraction	2022	340	2198
York Fraction/Amended	5436	804	
Travis #1	1983	253	2199
Travis #1/Second Amended	5436	806	
Jim	995	391	2200
Jim/Amended	5436	802	
Isle Royal Fraction	2054	188	2201
Isle Royal Fraction/Amended	5436	808	
Indian Club Fraction	2054	187	2202
Indian Club Fraction/Amended	5436	809	
Pilot Fraction	2051	261	2203
Pilot Fraction/Amended	5436	810	
A.O.T. Fraction	2054	186	2204
A.O.T. Fraction/Amended	5436	811	
Malachite Fraction	2110	263	2211
Malachite Fraction/Amended	5436	807	
MAX 121 B/Relocation	5609	808	13284
MAX 123 B/Relocation	5609	576	13286
MAX 125 B/Relocation	5609	578	13288
MAX 126 B/Relocation	5609	579	13289
MAX 127 B/Relocation	5609	580	13290
MAX 128 B/Relocation	5609	581	13291
MAX 129 B/Relocation	5609	582	13292

RECEIVED
 B.L.M. AZ STATE OFFICE
 AUG 28 1993
 PHOENIX, ARIZONA
 9:00 AM

17

<u>Name of Claim</u>	<u>Book</u>	<u>Page Nos.</u>	<u>B.L.M.</u> <u>Serial No.</u>
MAX 129 B/Amended	6126	1202-1203	
MAX 130 B/Relocation	5609	583	13293
MAX 131 B/Relocation	5609	584	13294
MAX 132 B/Relocation	5609	585	13295
MAX 133 B/Relocation	5609	586	13296
MAX 134 B/Relocation	5609	587	13297
MAX 135 B/Relocation	5609	588	13298
MAX 136 B/Relocation	5609	589	13299
MAX 137 B/Relocation	5609	590	13300
MAX 138 B/Relocation	5609	591	13301
MAX 139 B/Relocation	5609	592	13302
MAX 140 B/Relocation	5609	593	13303
MAX 141 B/Relocation	5609	594	13304
MAX 142 B/Relocation	5609	595	13305
MAX 143 B/Relocation	5609	596	13306
MAX 144 B/Relocation	5609	597	13307
MAX 145 B/Relocation	5609	598	13308
MAX 146 B/Relocation	5609	599	13309
MAX 147 B/Relocation	5609	600	13310
MAX 148 B/Relocation	5609	601	13311
MAX 149 B/Relocation	5609	602	13312
MAX 150 B/Relocation	5609	603	13313
MAX 150 B/Amended	7073	604-605	
MAX 151 B/Relocation	5609	604	13314
MAX 152 B/Relocation	5609	605	13315
MAX 152 B/Amended	7073	606-607	
MAX 153 B/Relocation	5609	606	13316
MAX 154 B/Relocation	5609	607	13317
MAX 154 B/Relocation	7073	608-609	
MAX 155 B/Relocation	5609	608	13318
MAX 156 B/Relocation	5609	609	13319
MAX 156 B/Amended	7073	610-611	
Rosalind	314	120	14972
Rosalind/Amended	1062	539	
Michael M.	314	117	14973
Michael M./Amended	1062	540	
Lydia J.	314	119	14974
Lydia J./Amended	1062	541	
Ida D.	314	118	14975
Ida D./Amended	1062	542	
D & D #1	759	202	14976
D & D #1/Amended	1062	543	
D & D #2	759	201	14977
D & D II/Amended	1062	544	
El Frijoli	300	277	14978
Frijoli/Amended	1062	545	
Frijoli II	1062	546	14979
Frijoli III	1062	547	14980

RECEIVED
9:00 A.M.
PHOENIX, ARIZONA

AUG 26 '93

RECEIVED
S.L.M. AZ STATE OFFICE

<u>Name of Claim</u>	<u>Book</u>	<u>Page Nos.</u>	<u>B.L.M.</u> <u>Serial No.</u>
Frijoli IV	1062	548	14981
Frijoli V	1062	549	14982
Frijoli VII	1062	551	14984
Frijoli VIII	1062	552	14985
Frijoli IX	1062	553	14986
Frijoli X	1070	494	14987
Frijoli XI	1454	349	14988
Frijoli XI Extension	1454	350	14989
Deering Springs No. 2 A/Relocation	5636	741	15002
Deering Springs No. 4 A/Relocation	5636	742	15003
Deering Springs No. 6 A/Relocation	5636	743	15004
Deering Springs No. 8 A/Relocation	5636	744	15005
Deering Springs No. 10 A/Relocation	5636	745	15006
Deering Springs No. 12 A/Relocation	5636	746	15007
Deering Springs No. 14 A/Relocation	5636	747	15008
Deering Springs No. 15 A/Relocation	5636	748	15009
Deering Springs No. 16 A/Relocation	5636	749	15010
Deering Springs No. 17 A/Relocation	5636	750	15011
Deering Springs No. 17 A/Amended	6126	1204-1205	
Deering Springs No. 21 A/Relocation	5636	751	15012
Deering Springs No. 22 A/Relocation	5636	752	15013
Deering Springs No. 23 A/Relocation	5636	753	15014
Deering Springs No. 24 A/Relocation	5636	754	15015
Deering Springs No. 25 A/Relocation	5636	755	15016
Deering Springs No. 26 A/Relocation	5636	756	15017
Deering Springs No. 27 A/Relocation	5636	757	15018
Deering Springs No. 28 A/Relocation	5636	758	15019
Deering Springs No. 28 A/Amended	6126	1206-1207	
Deering Springs No. 29 A/Relocation	5636	759	15020
Deering Springs No. 30 A/Relocation	5636	760	15021
Deering Springs No. 31 A/Relocation	5636	761	15022
Deering Springs No. 32 A/Relocation	5636	762	15023
Deering Springs No. 33 A/Relocation	5636	763	15024
Deering Springs No. 34 A/Relocation	5636	764	15025
Deering Springs No. 35 A/Relocation	5636	765	15026
Deering Springs No. 36 A/Relocation	5636	766	15027
Deering Springs No. 37 A/Relocation	5636	767	15028
Deering Springs No. 38 A/Relocation	5636	768	15029
Deering Springs No. 39 A/Relocation	5636	769	15030
Deering Springs No. 42 A/Relocation	5636	770	15031
Deering Springs No. 51 A/Relocation	5636	771	15032
Deering Springs No. 52 A/Relocation	5636	772	15033
Kid 1	3368	529	25210
Kid 2	3368	530	25211
Kid 3	3368	531	25212
Kid 4	3368	532	25213
Kid 5	3368	533	25214
Kid 6	3368	534	25215

RECEIVED
BLM AZ STATE OFFICE
Aug 26 '93
9:00 A.M. PHOTO

41

<u>Name of Claim</u>	<u>Book</u>	<u>Page Nos.</u>	<u>B.L.M.</u> <u>Serial No.</u>
Kid 7	3368	535	25216
Kid 8	3368	537	25217
Kid 9	3368	536	25218
Kid 10	3368	538	25219
Kid 11	3368	539	25220
Kid 12	3368	540	25221
Kid 13	3368	541	25222
Kid 14	3368	542	25223
Kid 15	3368	543	25224
Kid 16	3368	544	25225
Kid 17	3368	545	25226
Kid 18	3368	546	25227
Kid 19	3368	547	25228
Kid 20	3368	548	25229
Kid 21	3368	549	25230
Kid 22	3368	550	25231
Kid 23	3368	551	25232
Kid 24	3368	552	25233
Kid 25	3368	553	25234
Kid 26	3368	554	25235
Kid 27	3368	555	25236
Kid 28	3368	556	25237
Kid 29	3368	557	25238
Kid 29/Amended	6216	1001-1002	
Kid 34	3368	562	25243
Kid 35	3368	563	25244
Kid 36	3368	564	25245
Kid 37	3368	565	25246
Kid 38	3368	566	25247
Kid 39	3368	567	25248
Kid 40	3368	568	25249
Kid 41	3368	569	25250
Kid 42	3368	570	25251
Kid 43	3368	571	25252
Kid 44	3368	572	25253
Kid 45	3368	573	25254
Kid 46	3368	574	25255
Kid 46/Amended	6216	1003-1004	
Kid 47	3368	575	25256
Kid 47/Amended	6216	1005-1006	
Wasp 52	3786	52	25257
Wasp 52/Amended	6216	955-956	
Wasp 53	3786	53	25258
Wasp 53/Amended	6216	957-958	
Wasp 54	3786	54	25259
Wasp 55	3786	55	25260
Wasp 56	3786	56	25261
Wasp 57	3786	57	25262

*Said one
series
by*

RECEIVED
B.L.M. AZ STATE OFFICE
Aug 26, 93
9:00 A.M.
PHOENIX, ARIZONA

<u>Name of Claim</u>	<u>Book</u>	<u>Page Nos.</u>	<u>B.L.M. Serial No.</u>
Wasp 58	3786	58	25263
Wasp 58/Amended	3842	133	
Wasp 60	3786	59	25264
Wasp 60/Amended	6216	959-960	
Wasp 61	3786	60	25265
Wash 61/Amended	6216	961-962	
Wasp 101	3786	63	25268
Wasp 102	3786	64	25269
Wasp 103	3786	65	25270
Wasp 104	3786	66	25271
Wasp 105	3786	67	25272
Wasp 106	3786	68	25273
Wasp 107	3786	69	25274
Wasp 111	3786	70	25275
Wasp 112	3786	71	25276
Wasp 113	3786	72	25277
Wasp 114	3786	73	25278
Wasp 115	3786	74	25279
Wasp 116	3786	75	25280
Wasp 117	3786	76	25281
Wasp 118	3786	77	25282
Wasp 119	3786	78	25283
Wasp 120	3786	79	25284
Wasp 121	3786	80	25285
Wasp 122	3786	81	25286
Wasp 123	3786	82	25287
Wasp 124	3786	83	25288
Wasp 125	3786	84	25289
Wasp 126	3786	85	25290
Wasp 127	3786	86	25291
Wasp 128	3786	87	25292
Wasp 129	3786	88	25293
Wasp 130	3786	89	25294
Wasp 201	3786	90	25295
Wasp 202	3786	91	25296
Wasp 203	3786	92	25297
Wasp 204	3786	93	25298
Wasp 205	3786	94	25299
Wasp 206	3786	95	25300
Wasp 207	3786	96	25301
Wasp 208	3786	97	25302
Wasp 209	3786	98	25303
Wasp 210	3786	99	25304
Wasp 211	3786	100	25305
Wasp 212	3786	101	25306
Wasp 213	3786	102	25307
Wasp 214	3786	103	25308
Wasp 215	3786	104	25309

*allison
chp*

RECEIVED
81 M. AZ STATE OFFICE
Aug 26 '93
9:00 A.M.
PHOENIX, ARIZONA

<u>Name of Claim</u>	<u>Book</u>	<u>Page Nos.</u>	<u>B.L.M.</u> <u>Serial No.</u>
Wasp 216	3786	105	25310
Wasp 217	3786	106	25311
Wasp 218	3786	107	25312
Wasp 313	3786	144	25349
Wasp 315	3786	146	25351
Wasp 317	3786	148	25353
Wasp 319	3786	150	25355
Wasp 319/Amended	6216	975-976	
Wasp 321	3786	152	25357
Wasp 321/Amended	6216	977-978	
Wasp 323	3786	154	25359
Wasp 323/Amended	6216	979-980	
Wasp 325	3786	156	25361
Wasp 325/Amended	6216	981-982	
Wasp 327	3786	158	25363
Wasp 327/Amended	6116	983-984	
Wasp 329	3786	160	25365
Wasp 329/Amended	6216	985-986	
Wasp 331	3786	162	25367
Wasp 331/Amended	6216	987-988	
Wasp 333	3786	164	25369
Wasp 333/Amended	6216	989-990	
Wasp 335	3786	166	25371
Wasp 335/Amended	6216	991-992	
Wasp 337	3786	168	25373
Wasp 337/Amended	6216	993-994	
Wasp 339	3786	170	25375
Wasp 339/Amended	6216	995-996	
Wasp 341	3786	172	25377
Wasp 343	3786	174	25379
Wasp 344	3786	175	25380
Wasp 345	3786	176	25381
Wasp 346	3786	177	25382
Wasp 347	3786	178	25383
Wasp 348	3786	179	25384
Wasp 349	3786	180	25385
Wasp 350	3786	181	25386
Wasp 351	3786	182	25387
Wasp 352	3786	183	25388
Wasp 353	3786	184	25389
Wasp 354	3786	185	25390
Max 41	4792	584	25662
Max 43	4792	586	25664
Max 45	4792	588	25666
Max 47	4792	590	25668
Max 49	4792	592	25670
Max 71	4792	614	25692
Max 72	4792	615	25693

RECEIVED
 B.L.M. AZ STATE OFFICE
 AUG 26 '93
 PHOENIX, ARIZONA
 9:00 A.M.

<u>Name of Claim</u>	<u>Book</u>	<u>Page Nos.</u>	<u>B.L.M.</u> <u>Serial No.</u>
Max 73	4792	616	25694
Max 74	4792	617	25695
Max 75	4792	618	25696
Max 76	4792	619	25697
Max 77	4792	620	25698
Max 78	4792	621	25699
Max 79	4792	622	25700
Max 80	4792	623	25701
Max 81	4792	624	25702
Max 82	4792	625	25703
Max 83	4792	626	25704
Max 84	4792	627	25705
Max 85	4792	628	25706
Max 86	4792	629	25707
Max 87	4792	630	25708
Max 88	4792	631	25709
Max 89	4792	632	25710
Max 90	4792	633	25711
Max 91	4792	634	25712
Max 93	4792	636	25714
Max 95	4792	638	25716
Max 97	4792	640	25718
Max 99	4792	642	25720
Max 101	4792	644	25722
Max 102	4792	645	25723
Max 103	4792	646	25724
Max 104	4792	647	25725
Max 105	4792	648	25726
Max 106	4792	649	25727
Max 107	4792	650	25728
Max 108	4792	651	25729
Max 109	4792	652	25730
Max 110	4792	653	25731
Max 111	4792	654	25732
Max 112	4792	655	25733
Max 113	4792	656	25734
Max 114	4792	657	25735
Max 115	4792	658	25736
Max 116	4792	659	25737
Max 117	4792	660	25738
Max 118	4792	661	25739
Max 119	4792	662	25740
Max 120	4792	663	25741
Elk 1	3368	576	27423
Elk 2	3368	577	27424
Elk 3	3368	578	27425
Elk 4	3368	579	27426
Elk 5	3368	580	27427

RECEIVED
B.L.M. AZ STATE OFFICE
Aug 26 '93
9:00 A.M.
PHOENIX, ARIZONA

<u>Name of Claim</u>	<u>Book</u>	<u>Page Nos.</u>	<u>B.L.M. Serial No.</u>
Elk 6	3368	581	27428
Elk 35	3368	610	27451
Elk 35/Amended	6121	1273-1274	
Elk 36	3368	611	27452
Elk 37	3368	612	27453
Elk 39	3368	614	27455
Elk 41	3368	616	27457
Elk 43	3368	618	27459
Elk 45	3368	620	27461
Elk 47	3368	622	27463
Elk 70	3368	645	27465
Elk 71	3368	646	27466
Elk 72	3368	647	27467
Elk 73	3368	648	27468
Elk 74	3368	649	27469
Elk 75	3368	650	27470
Elk 76	3368	651	27471
Elk 77	3368	652	27472
Elk 78	3368	653	27473
Elk 79	3368	654	27474
Elk 80	3368	655	27475
Elk 81	3368	656	27476
Elk 83	3368	658	27478
Elk 85	3368	660	27480
Elk 87	3368	662	27482
Alpine #5	2221	495	27513
Alpine #5/Amended	6121	1283-1284	
Alpine #6	2221	496	27514
Alpine #6/Amended	6121	1285-1286	
Alpine #7	2221	497	27515
Apline #7/Amended	6121	1287-1288	
Apline #8	2221	498	27516
Apline #8/Amended	6121	1289-1290	
Alpine #9	2221	499	27517
Alpine #9/Amended	6121	1291-1292	
Alpine #10	2221	500	27518
Alpine #10/Amended	6121	1293-1294	
Alpine #11	2221	501	27519
Alpine #11/Amended	6121	1295-1296	
Alpine #12	2221	502	27520
Alpine #12/Amended	6121	1297-1298	
Alpine #13	2221	503	27521
Alpine #14	2221	504	27522
Alpine #15	2221	505	27523
Alpine #16	2221	506	27524
Alpine #17	2221	507	27525
Alpine #18	2221	508	27526
Alpine #19	2230	138	27527

RECEIVED
 B.L.M. AZ STATE OFFICE
 Aug 26, 93
 PHOENIX, ARIZONA
 9:00 A.M.

<u>Name of Claim</u>	<u>Book</u>	<u>Page Nos.</u>	<u>B.L.M. Serial No.</u>
Alpine #20	2230	139	27528
Alpine #21	2230	140	27529
Alpine #22	2230	141	27530
Alpine #23	2230	142	27531
Alpine #24	2230	143	27532
Santa Rita Wedge	5901	1379	28871
Buzzard No. 5	2089	294	36021
Shadow #4	2827	66	36025
John 1	3934	508	36026
John 2	3934	509	36027
Flying Dutchman No. 2	2089	295	36028
Flying Dutchman No. 3	2089	296	36029
Flying Dutchman No. 4	2089	297	36030
Flying Dutchman No. 5	2089	298	36031
Flying Dutchman No. 6	2089	299	36032
Flying Dutchman No. 6/Amended	6121	1267-1268	
Black Bess No. 2	2089	290	36034
K.W.L.	2078	442	36036
G.E.J.	2078	443	36037
R.F.E.	2078	444	36038
R.C.M.	2078	445	36039
Sycamore #1	2078	446	36040
Sycamore #2	2078	447	36041
Sycamore #3	2078	448	36042
Sycamore #4	2078	449	36043
Sycamore #4/Amended	6121	1299-1300	
Sycamore #5	2078	450	36044
Sycamore #5/Amended	6121	1301-1302	
Sycamore #6	2078	451	36045
Sycamore #6/Amended	6121	1303-1304	
Sycamore #7	2078	452	36046
Sycamore #7/Amended	6121	1305-1306	
Sycamore #8	2078	453	36047
Sycamore #8/Amended	6121	1307-1308	
Sycamore #9	2078	454	36048
Sycamore #10	2078	455	36049
Sycamore #11	2078	456	36050
Sycamore #12	2078	457	36051
Naragansett Extension #1	937	372	36052
Naragansett Extension #2	937	373	36053
Naragansett Extension #3	937	374	36054
Naragansett Extension #4	937	375	36055
Naragansett Extension #5	937	376	36056
Naragansett Extension #6	937	377	36057
Naragansett Extension #7	937	378	36058
Naragansett Extension #8	937	379	36059
Naragansett Extension #9	2020	358	36060
Schwab Extension #1 North	1271	92	36061

*all
by*

RECEIVED
S.T.M. AZ STATE OFFICE
Aug 26 '93
9:00 A.M. PHOENIX, ARIZONA

<u>Name of Claim</u>	<u>Book</u>	<u>Page Nos.</u>	<u>B.L.M. Serial No.</u>
Rocky 1 ✓	3726	117	36062
Amole No. 2 ✓	2051	262	36063
Falls No. 2 ✓	2051	263	36064
Falls No. 3	2110	267	36065
Falls No. 4	2110	268	36066
Perry No. 1	2112	11	36067
Perry #2	2112	12	36068
Perry #3	2112	13	36069
Perry #4	2112	14	36070
Perry #7	2112	17	36073
Perry #8	2112	18	36074
Perry #9	2112	19	36075
Perry #10	2112	20	36076
Perry #11	2112	21	36077
Perry #12	2112	22	36078
Perry #15	2112	25	36081
Perry #15/Amended	2139	441	
Perry #16	2112	26	36082
Perry #17	2112	27	36083
Perry #18	2112	28	36084
Perry #18/Amended	2139	442	
Gunsite 1-A	1980	353	36086
Gunsite No. 2	1941	339	36087
Gunsite No. 2/Amended	1980	354	
Gunsite No. 3	1941	340	36088
Gunsite No. 4	1941	341	36089
Gunsite 5A	2022	341	36090
Gunsite 6-B	2110	264	36091
Gunsite No. 7	1941	344	36092
Gunsite 7A	2411	174	36093
Gunsite No. 8	1941	345	36094
Gunsite No. 9	1941	346	36095
Gunsite No. 10	1941	347	36096
Gunsite No. 11	1941	348	36097
Gunsite No. 12	1941	349	36098
Gunsite No. 13	1941	350	36099
Gunsite No. 14	1941	351	36100
Gunsite No. 15	1941	352	36101
Gunsite No. 16	1941	353	36102
Gunsite No. 17	1941	354	36103
Gunsite No. 18	1941	355	36104
Gunsite No. 19	1941	356	36105
Gunsite No. 20	1941	357	36106
Gunsite No. 21	1941	358	36107
Gunsite No. 22	1941	359	36108
Gunsight No. 23	1967	324	36109
Gunsight No. 23/Amended	2022	343	
Gunsite No. 24	1943	14	36110

PHOENIX, ARIZONA
9:00 A.M.

AUG 26 '93

RECEIVED
B.L.M. AZ STATE OFFICE

<u>Name of Claim</u>	<u>Book</u>	<u>Page Nos.</u>	<u>B.L.M.</u> <u>Serial No.</u>
Gunsite No. 24/Amended	1980	355	
Gunsite No. 25	1943	15	36111
Gunsite No. 26	1943	16	36112
Gunsite No. 27	1943	13	36113
Gunsight No. 28	1967	325	36114
Gunsight No. 29	1967	326	36115
Gunsight No. 30	1967	327	36116
Gunsight No. 31	1967	328	36117
Gunsight No. 32	1967	329	36118
Gunsight No. 33	1967	330	36119
Gunsight No. 34	1967	331	36120
Gunsight No. 35	1967	332	36121
Gunsight No. 36	1967	333	36122
Gunsight No. 37	1967	334	36123
Gunsight No. 38	1967	335	36124
Gunsight No. 39	1967	336	36125
Gunsight No. 40	1967	337	36126
Gunsight No. 41	1967	338	36127
Gunsight No. 42	1967	339	36128
Gunsight No. 43	1967	340	36129
Gunsight 44	1994	152	36130
Gunsight 44/Amended	6420	1007-1008	
Gunsight #45	1994	153	36131
Gunsight #45/Amended	6420	1009-1010	
Gunsight #46	1994	154	36132
Gunsight #47	1994	155	36133
Gunsight #48	1994	156	36134
Gunsight #49	1994	157	36135
Gunsight #50	1994	158	36136
Gunsight #50/Amended	2078	464	
Williams Folly	5406	878	36137
Williams Folly #2	5406	879	36138
Santa Rita #1	2148	520	46740
Santa Rita #2	2148	521	46741
Santa Rita #3	2148	522	46742
Santa Rita #4	2148	523	46743
Santa Rita #5	2148	524	46744
Santa Rita #6	2148	525	46745
Santa Rita #7	2148	526	46746
Santa Rita #8A	2170	436	46747
Santa Rita #9	2148	528	46748
Santa Rita #10	2148	529	46749
Santa Rita #11	2148	530	46750
Santa Rita #12	2148	531	46751
Santa Rita #13	2148	532	46752
Santa Rita #14	2148	533	46753
Santa Rita #15	2148	534	46754
Santa Rita #16	2148	535	46755

RECEIVED
 B.L.M. AZ STATE OFFICE
 Aug 26 '93
 9:00 A.M.
 PHOENIX, ARIZONA

<u>Name of Claim</u>	<u>Book</u>	<u>Page Nos.</u>	<u>B.L.M.</u> <u>Serial No.</u>
Santa Rita #17	2148	536	46756
Santa Rita #18	2148	537	46757
Santa Rita #19	2148	538	46758
Santa Rita #20	2148	539	46759
Santa Rita #21	2148	540	46760
Santa Rita #22	2148	541	46761
Santa Rita #23	2148	542	46762
Santa Rita #24	2148	543	46763
Santa Rita #25	2148	544	46764
Santa Rita #26	2148	545	46765
Santa Rita #27	2148	546	46766
Santa Rita #28	2148	547	46767
Santa Rita #29	2148	548	46768
Santa Rita #30	2148	549	46769
Santa Rita #31	2148	550	46770
Catalina #1	2148	518	46771
Catalina #2	2148	517	46772
Catalina #3	2148	516	46773
Catalina #4	2148	515	46774
Catalina #5A	2170	437	46775
Catalina #6A	2170	435	46776
Catalina #7	2148	512	46777
Catalina #8	2148	511	46778
Fred Bennett	936	425	46779
Fred Bennett	712	107	46780
Fred Bennett/Amended	2110	262	
Rosemont #9	936	424	46781
Rosemont #9/Amended	2078	466	
Rosemont #11	936	420	46782
Rosemont #11-A	2078	458	46783
Rosemont #12	936	431	46784
Rosemont #12/Amended	2078	467	
Rosemont #13	936	434	46785
Rosemont #13/Amended	2078	468	
Rosemont #15	936	429	46786
Rosemont #15/Amended	2078	469	
Rosemont #16	936	430	46787
Rosemont #16/Amended	2078	470	
Rosemont #17	936	432	46788
Rosemont #17/Amended	2078	471	
Rosemont #18	936	433	46789
Rosemont #18/Amended	964	472	
Rosemont #21	964	202	46790
Rosemont #21/Amended	2078	473	
Fred Bennett Fraction	2022	338	46791
Last Chance No. 1/Relocation	2929	207	46792
Last Chance No. 2/Relocation	2929	208	46793
Last Chance No. 3/Relocation	2929	209	46794

RECEIVED
 9:00 A.M.
 TUBENIX, ARIZONA

Aug 26 '93

RECEIVED
 8:47 M. AZ STATE OFFICE

<u>Name of Claim</u>	<u>Book</u>	<u>Page Nos.</u>	<u>B.L.M. Serial No.</u>
Merchant (Mine)---	DD	284	46795
Cave---	NN	555	46796
Tailor---	NN	556	46797
Wedge---	821	393	46798
Wedge No. 2---	897	182	46799
Strip---	821	391	46800
Cuba Fraction---	2022	342	46801
Patrick Henry Fraction/Relocation---	3486	103	46802
R. G. Ingersoll Fration	2110	265	46803
Daylight Fraction---	2110	266	46804
Travis #2	1983	254	46805
Travis #2/Amended	2078	465	
Travis #3	1983	255	46806
Travis #4	1983	256	46807
Travis #4/Amended	2170	455	
Travis #5	1983	257	46808
Travis #6	1983	258	46809
Art	1009	441	46810
Art/Amended	2078	459	
Al	1009	442	46811
Al/Amended	2078	460	
Sam	1009	439	46812
Sam/Amended	2078	461	
Fred	1009	440	46813
Fred/Amended	2078	462	
Bert	1009	443	46814
Bert/Amended	2078	463	
Bob	995	393	46815
Canyon No. 34	6048	1225-26	47482
Canyon No. 35	6048	1227-28	47483
Canyon No. 36	6048	1229-30	47484
Canyon No. 37	6048	1231-32	47485
Canyon No. 38	6048	1233-34	47486
Canyon No. 39	6048	1235-36	47487
Canyon No. 40	6048	1237-38	47488
Canyon No. 41	6048	1239-40	47489
Canyon No. 42	6048	1241-42	47490
Canyon No. 43	6048	1243-44	47491
Canyon No. 64	6048	1285-86	47512
Canyon No. 65	6048	1287-88	47513
Canyon No. 66	6048	1289-90	47514
Canyon No. 67	6048	1291-92	47515
Canyon No. 68	6048	1293-94	47516
Canyon No. 69	6048	1295-96	47517
Canyon No. 70	6048	1297-98	47518
Canyon No. 71	6048	1299-1300	47519
Canyon No. 72	6048	1301-02	47520
Canyon No. 73	6048	1303-04	47521

PHOENIX, ARIZONA
9:00 A.M.

AUG 26 '93

RECEIVED
S.I.M. AZ STATE OFFICE

<u>Name of Claim</u>	<u>Book</u>	<u>Page Nos.</u>	<u>B.L.M. Serial No.</u>
Canyon No. 74	6048	1305-06	47522
Canyon No. 75	6048	1307-08	47523
Canyon No. 76	6048	1309-10	47524
Canyon No. 77	6048	1311-12	47525
Canyon No. 78	6048	1313-14	47526
Canyon No. 79	6048	1315-16	47527
Telemeter Fraction	2075	381	62785
Telemeter Fraction/Amended	5013	166	
West End Fraction	2075	383	62786
West End Fraction/Amended	5013	164	
Hattie Fraction	2075	382	62787
Hattie Fraction/Amended	5013	165	
Cactus	6104	1251-52	64123
Travis #7	6104	1253-54	64124
Fox #1	2705	63	64125
Fox #1 Amended	6104	1255-56	
Fox #2	2705	64	64126
Fox #2/Amended	6104	1257-58	
Fox #7	2705	69	64131
Fox #7/Amended	6104	1267-68	
Fox #13	2705	75	64133
Fox #13/Amended	6104	1271-72	
Cloud Rest	SS	511	64134
Cloud Rest/Amended	6104	1273-74	
Big Windy	5406	876	64135
Big Windy Fraction	5406	877	64136
Blue Wing	SS	581	64137
Cloud Rest No. 1	B-B-B	277	64138
Cloud Rest No. 1/Amended	6104	1275-76	
Kent #1 Long John	1936	245	66835
Kent #2 Patricia C.	1936	246	66836
Kent #3 Little Joe	1936	247	66837
Belle of Rosemont	2571	125	66838
Belle of Rosemont/Amended	6216	999-1000	
John	995	395	74390
Joe	995	396	74391
Ben	995	392	74392
Pete	995	394	74393
Adolph Lewisohn	710	346	74394
Adolph Lewisohn	936	419	74395
Rosemont	710	347	74396
Rosemont	936	418	74397
Albert Steinfeld	710	348	74398
Albert Steinfeld	936	427	74399
Hugh Young	712	108	74400
Hugh Young	936	422	74401
Ethel	712	109	74402
Albert	712	110	74403

RECEIVED
 B.L.M. AZ STATE OFFICE
 Aug 26 '93
 9:00 A.M.
 PHOENIX, ARIZONA

William OK

28

<u>Name of Claim</u>	<u>Book</u>	<u>Page Nos.</u>	<u>B.L.M. Serial No.</u>
Rosemont #1	908	504	74404
Rosemont #2	908	501	74405
Rosemont #3	908	503	74406
Rosemont #4	908	499	74407
Rosemont #7	936	421	74408
Rosemont #8	936	423	74409
Rosemont #14	936	428	74410
Rosemont #19	964	200	74411
Rosemont #20	964	201	74412
Rosemont #20	908	500	74413
Rosemont #22	964	203	74414
Rosemont #23	908	497	74415
Rosemont #24	908	498	74416
Rosemont #25	908	502	74417
RX	936	426	74418
Flying Dutchman #7A	6121	1269-70	75181
Blue Point No. 2A	6121	1271-72	75182
Alpine #1A	6121	1275-76	75183
Alpine #2A	6121	1277-78	75184
Alpine #3A	6121	1279-80	75185
Alpine #4A	6121	1281-82	75186
Frijole VI A	6159	1135-36	95315
Falcon #1A	6216	899-900	99789
Falcon #2A	6216	901-902	99790
Falcon #3A	6216	903-904	99791
Falcon #4A	6216	905-906	99792
Falcon #5A	6216	907-908	99793
Falcon #6A	6216	908-910	99794
Falcon #7A	6216	911-912	99795
Falcon #8A	6216	913-914	99796
Falcon #9A	6216	915-916	99797
Falcon #10A	6216	917-918	99798
Falcon #11A	6216	919-920	99799
Falcon #12A	6216	921-922	99800
Falcon #13A	6216	923-924	99801
Falcon #14A	9216	925-926	99802
Falcon #15A	6216	927-928	99803
Falcon #16A	6216	929-930	99804
Falcon #17A	6216	931-932	99805
Falcon #18A	6216	933-934	99806
Falcon #19A	6216	935-936	99807
Falcon #20A	6216	937-938	99808
Falcon #21A	6216	939-940	99809
Falcon #22A	6216	941-942	99810
Falcon #27A	6216	943-944	99811
Falcon #28A	6216	945-946	99812
Falcon #29A	6216	947-948	99813
Falcon #30A	6216	949-950	99814

RECEIVED
81 M. AZ STATE OFFICE
AUG 26 93
9:00 A.M.
PHOENIX, ARIZONA

<u>Name of Claim</u>	<u>Book</u>	<u>Page Nos.</u>	<u>B.L.M.</u> <u>Serial No.</u>
Falcon #31A	6216	951-952	99815
Falcon #32A	6216	953-954	99816
Wasp #62A	6216	963-964	99817
Wasp #63A	6216	965-966	99818
Wasp #219A	6216	967-968	99819
Wasp #220A	6216	969-970	99820
Wasp #221A	6216	971-972	99821
Wasp #222A	6216	973-974	99822
Tecky	6216	997-998	99823
MIA 1 A	6420	1011-13	117293
MIA 2 A	6420	1014-16	117294
MIA 3 A	6420	1017-19	117295
MIA 4 A	6420	1020-22	117296
MIA 5 A	6420	1023-25	117297
MIA 6 A	6420	1026-28	117298
MIA 7 A	6420	1029-31	117299
MIA 8 A	6420	1032-34	117300
MIA 9 A	6420	1035-37	117301
MIA 12A	6420	1043-45	117304
MIA 13A	6420	1046-48	117305
MIA 14A	6420	1049-51	117306
BILLY C.	6522	781-782	129394
Hope 1	8776	919-921	303950
Hope 2	8776	922-924	303951
Hope 3	8776	925-927	303952
Hope 4	8776	928-930	303953
Hope 5	8776	931-933	303954
Hope 6	8776	934-936	303955
Hope 7	8776	937-939	303956
Hope 8	8776	940-942	303957
Hope 9	8776	943-945	303958
Hope 10	8776	946-948	303959
Hope 10-A	8776	949-951	303960
Hope 11	8776	952-954	303961
Hope 12	8776	955-957	303962
Hope 13	8776	958-960	303963
Hope 14	8776	961-963	303964
Hope 14/Amended	8808	596-598	
Hope 15	8776	964-966	303965
Hope 16	8776	967-969	303966
Hope 17	8776	970-972	303967
Hope 18	8776	973-975	303968
Hope 19	8776	976-978	303969
Hope 20	8776	979-981	303970
Hope 21	8776	982-984	303971
Hope 22	8776	985-987	303972
Hope 23	8776	988-990	303973
Hope 23/Amended	8808	593-596	

address ok

address ok

address ok

RECEIVED
S.L.M. AZ STATE OFFICE
Aug 26 '93
9:00 A.M.
PHOENIX, ARIZONA

<u>Name of Claim</u>	<u>Book</u>	<u>Page Nos.</u>	<u>B.L.M.</u> <u>Serial No.</u>
Hope 24	8776	991-993	303974
Hope 25	8776	994-996	303975
Hope 26	8776	997-999	303976
Hope 27	8776	1000-1002	303977
Hope 28	8776	1003-1005	303978
Hope 29	8776	1006-1008	303979
Hope 30	8776	1009-1011	303980
Hope 31	8776	1012-1014	303981
Hope 32	8776	1015-1017	303982
Hope 32/Amended	8808	590- 592	
Hope 33	8776	1018-1020	303983
Hope 34	8776	1021-1023	303984
Hope 35	8776	1024-1026	303985
Hope 36	8776	1027-1029	303986
Hope 37	8776	1030-1032	303987
H-38A	9018	1198-1199	313532
H-39A	9018	1200-1201	313533
H-40A	9018	1202-1203	313534
H-41A	9018	1204-1205	313535
H-42A	9018	1206-1207	313536
H-43A	9018	1208-1209	313537
H-44A	9018	1210-1211	313538
H-45A	9018	1212-1213	313539
H-46A	9018	1214-1215	313540
H-47A	9018	1216-1217	313541
H-48A	9018	1218-1219	313542
H-49A	9018	1220-1221	313543
H-50A	9018	1222-1223	313544
H-51A	9018	1224-1225	313545
H-52A	9018	1226-1227	313546
H-53A	9018	1228-1229	313547
H-54A	9018	1230-1231	313548
H-55A	9018	1232-1233	313549
H-56A	9018	1234-1235	313550
H-57A	9018	1236-1237	313551
H-58A	9018	1238-1239	313552
H-59A	9018	1240-1241	313553
H-60A	9018	1242-1243	313554
H-61A	9018	1244-1245	313555
H-62A	9018	1246-1247	313556
H-63A	9018	1248-1249	313557
H-64A	9018	1250-1251	313558
H-65A	9018	1252-1253	313559
H-66A	9018	1254-1255	313560
H-67A	9018	1256-1257	313561
H-68A	9018	1258-1259	313562
H-69A	9018	1260-1261	313563
H-70A	9018	1262-1263	313564

RECEIVED
B.L.M. AZ STATE OFFICE
Aug 26 '93
9:00 A.M.
PHOENIX, ARIZONA

<u>Name of Claim</u>	<u>Book</u>	<u>Page Nos.</u>	<u>B.L.M.</u> <u>Serial No.</u>
H-71A	9018	1264-1265	313565
H-72A	9018	1266-1267	313566
H-73A	9018	1268-1269	313567
H-74A	9018	1270-1271	313568
H-75A	9018	1272-1273	313569
H-76A	9018	1274-1275	313570
H-77A	9018	1276-1277	313571
H-78A	9018	1278-1279	313572
H-79A	9018	1280-1281	313573
H-80A	9018	1282-1283	313574
H-81A	9018	1284-1285	313575
H-82A	9018	1286-1287	313576
H-83A	9018	1288-1289	313577
H-84A	9018	1290-1291	313578
H-85A	9018	1292-1293	313579
H-86A	9018	1294-1295	313580
H-87A	9018	1296-1297	313581
H-88A	9018	1298-1299	313582
H-89A	9018	1300-1301	313583
H-90A	9018	1302-1303	313584
H-91A	9018	1304-1305	313585
H-92A	9018	1306-1307	313586
H-93A	9018	1308-1309	313587
H-94A	9018	1310-1311	313588
H-95A	9018	1312-1313	313589
H-96A	9018	1314-1315	313590
H-97A	9018	1316-1317	313591
H-98A	9018	1318-1319	313592
H-99A	9018	1320-1321	313593
H-100A	9018	1322-1323	313594
H-101A	9018	1324-1325	313595
H-102A	9018	1326-1327	313596
H-103A	9018	1328-1329	313597
H-104A	9018	1330-1331	313598
H-105A	9018	1332-1333	313599
H-106A	9018	1334-1335	313600
H-107A	9018	1336-1337	313601
H-108A	9018	1338-1339	313602
H-109A	9018	1340-1341	313603
H-110A	9018	1342-1343	313604
H-111A	9018	1344-1345	313605
H-112A	9018	1346-1347	313606
H-113A	9018	1348-1349	313607
H-114A	9018	1350-1351	313608
H-115A	9018	1352-1353	313609
H-116A	9018	1354-1355	313610
H-117A	9018	1356-1357	313611
H-118A	9018	1358-1359	313612

PHOENIX, ARIZONA
9:00 A.M.

AUG 26 1933

RECEIVED
B.L.M. AZ STATE OFFICE

<u>Name of Claim</u>	<u>Book</u>	<u>Page Nos.</u>	<u>B.L.M. Serial No.</u>
H-119A	9018	1360-1361	313613
H-120A	9018	1362-1363	313614
H-121A	9018	1364-1365	313615
H-122A	9018	1366-1367	313616
H-123A	9018	1368-1369	313617
H-124A	9018	1370-1371	313618
H-125A	9018	1372-1373	313619
H-126A	9018	1374-1375	313620
H-127A	9018	1376-1377	313621
H-128A	9018	1378-1379	313622
H-129A	9018	1380-1381	313623
H-130A	9018	1382-1383	313624
H-131A	9018	1384-1385	313625
H-132A	9018	1386-1387	313626
H-133A	9018	1388-1389	313627
H-134A	9018	1390-1391	313628
H-135A	9018	1392-1393	313629
H-136A	9018	1394-1395	313630
H-137A	9018	1396-1397	313631
H-138A	9018	1398-1399	313632
H-139A	9018	1400-1401	313633
H-140A	9018	1402-1403	313634
H-141A	9018	1404-1405	313635
H-142A	9018	1406-1407	313636
H-143A	9018	1408-1409	313637
H-144A	9018	1410-1411	313638
H-145A	9018	1412-1413	313639
H-146A	9018	1414-1415	313640
H-147A	9018	1416-1417	313641
H-148A	9018	1418-1419	313642
H-149A	9018	1420-1421	313643
H-150A	9018	1422-1423	313644
H-151A	9018	1424-1425	313645
H-152A	9018	1426-1427	313646
H-153A	9018	1428-1429	313647
H-154A	9018	1430-1431	313648
H-155A	9018	1432-1433	313649
H-156A	9018	1434-1435	313650
H-157A	9018	1436-1437	313651
H-158A	9018	1438-1439	313652
H-159A	9018	1440-1441	313653
H-160A	9018	1442-1443	313654
H-161A	9018	1444-1445	313655
H-162A	9018	1446-1447	313656
H-163A	9018	1448-1449	313657
H-164A	9018	1450-1451	313658
H-165A	9018	1452-1453	313659
H-166A	9018	1454-1455	313660

RECEIVED
 B.L.M. AZ STATE OFFICE
 Aug 26 1993
 9:00 A.M.
 PHOENIX, ARIZONA

<u>Name of Claim</u>	<u>Book</u>	<u>Page Nos.</u>	<u>B.L.M. Serial No.</u>
H-167A	9018	1456-1457	313661
H-168A	9018	1458-1459	313662
H-169A	9018	1460-1461	313663
H-170A	9018	1462-1463	313664
H-171A	9018	1464-1465	313665
H-172A	9018	1466-1467	313666
H-173A	9018	1468-1469	313667
H-174A	9018	1470-1471	313668
H-175A	9018	1472-1473	313669
H-176A	9018	1474-1475	313670
H-177A	9018	1476-1477	313671
H-178A	9018	1478-1479	313672
H-179A	9018	1480-1481	313673
H-180A	9018	1482-1483	313674
H-181A	9018	1484-1485	313675
H-182A	9018	1486-1487	313676
H-183A	9018	1488-1489	313677
H-187A	9018	1490-1491	313678
H-188A	9018	1492-1493	313679
H-189A	9018	1494-1495	313680
H-190A	9018	1496-1497	313681
H-191A	9018	1498-1499	313682
H-192A	9018	1500-1501	313683
H-194A	9018	1502-1503	313684
H-195A	9018	1504-1505	313685
H-196A	9018	1506-1507	313686
H-197A	9018	1508-1509	313687
H-198A	9018	1510-1511	313688
H-199A	9018	1512-1513	313689

That all of said mining claims are owned by ASARCO Incorporated the mailing address for which is P.O. Box 5747, Tucson, Arizona 85703;

Claims are located in Sections 1, 2, 11, 12, 13, 14, 24, 25, & 36, T18S, R15E; Sections 5, 6, 7, 8, 9, 16, 17, 18, 19, 20, 21, 28, 29, 30, 31, 32, & 33, T18S, R16E; Sections 4, 5, 6, 7, 8, & 9, T19S, R16E; and Sections 1 & 2, T19S, R15E; G&SRB&M.

PAYMENT

825 mining claims x \$200.00 = \$165,000.00

PHOENIX, ARIZONA
9:00 A.M.

JUN 26 1993

RECEIVED
S.L.M. AZ STATE OFFICE

UNITED STATES
DEPARTMENT OF THE INTERIOR
BUREAU OF LAND MANAGEMENT

RECEIPT AND ACCOUNTING ADVICE

NO. 2044670

WG/AZ 08/26/93

Subject: CLAIM RENTAL FEE 1993 & 1994 (825) 2 67 13 165,000.00

Applicant:
ASARCO
BOX 5747
TUCSON AZ 85703

Remitter: SAME CK. # 45004474

Assignor:

LEASE MANAGEMENT DATA NEW UPDATE PAYMENT

ORIGINAL SERIAL NO.	ASG.	TYPE	ST.	CTY.	FUND SYMBOL	ACRES/UNITS	RATE
AMC 2196, ET AL							

AMOUNT	ANV. DATE	EXP. DATE	BILL CYC.	S/C	DISTRICT	NEXT BILL	MISC. DATA	U of M	ACTUAL UNITS

ASSIGNMENT SERIAL NO.	ASG.	TYPE	ST.	CTY.	FUND SYMBOL	ACRES/UNITS	RATE

AMOUNT	ANV. DATE	EXP. DATE	BILL CYC.	S/C	DISTRICT	NEXT BILL	MISC. DATA	U of M	ACTUAL UNITS

APPLY REMITTANCE

ACTION	FUND SYMBOL	CTY.	AMOUNT
FILING FEE			
RENTAL			
UNEARNED			
REFUND			
TOTAL			
AMOUNT DUE			

Remarks:

BY: _____ DATE: _____

Lease in Escrow?
KGS? Of Interest?
Auto Escalates? Operating Rights?
Auto Renew? Operator
Bond Filed?

FOR MMS USE ONLY

BILLEE NUMBER	FOREST REFUGE
OCS SECTION CODE	

NOTICE!!

These documents have been scanned!

Do not place un-scanned documents beneath this notice!

Do not remove this notice from this file!

GPO Jacket No. 560-102
Print Order 61540
Rise Business Services, LLC
Job=AZ15 8/2/2019



Box Number= AZ15192



Claim Begin-End: AMC303950-AMC303987

5 Miscellaneous



AZ15192-6

AMC303020-AMC303950

**NO
DOCUMENTS
FOUND**

NO DOCUMENTS FOUND
NO DOCUMENTS FOUND

NOTICE!!

These documents have been scanned!

Do not place un-scanned documents beneath this notice!

Do not remove this notice from this file!

GPO Jacket No. 560-102
Print Order 61540
Rise Business Services, LLC
Job=AZ15 8/2/2019



Box Number= AZ15192



Claim Begin-End: AMC303950-AMC303987

6 Location Notices-Amendments and Supporting Documents



AZ15192-6

AMC303020-AMC303950

MINING CLAIMS MILL OR TUNNEL SITES
STATUS REPORT

* Lead Serial No. A MC <u>303 950</u>	* Township(s) <u>18S</u>
* Lode Claims <u>38</u>	* Range(s) <u>16E</u>
Placer Claims _____	* Section(s) <u>21-22-23, 26, 27, 28</u>
Association Placers _____	_____
Not Enough Locators _____	* General Jurisdiction of:
Mill Sites _____	BIM <input checked="" type="checkbox"/> National Forest <u>CORONADO</u>
Tunnel Sites _____	* Code 669
_____	STATUS CHECKED: MTP <input checked="" type="checkbox"/> ORCA <input checked="" type="checkbox"/> BY <u>TR</u>
* Relocations _____	* PRIVATE/STATE Surface (Code 880 _____)
_____	_____
* Timely Filed <u>yes</u>	_____
_____	_____
* Fee: Correct <u>yes</u>	* Claims Partially Void: Fee <input checked="" type="checkbox"/> Withdrawn _____
Shortage _____	<u>#29-37</u>
Overage _____	_____
Refund _____	* Claims Void: Fee _____ Withdrawn _____
Authorized _____	_____
_____	_____
* Over-the-Counter _____	_____
Mail <u>✓</u>	_____

ASARCO

May 3, 1990

Southwestern Mining Department
T. E. Scartaccini
General Manager

CERTIFIED MAIL
RETURN RECEIPT REQUESTED

Mr. Alan Rabinoff
Chief, Branch of Mining
Law Administration
Bureau of Land Management
Arizona State Office
P. O. Box 16563
Phoenix, AZ 85011

Dear Mr. Rabinoff:

Re: 38 Mining Claims, Helvetia Mining
District, Pima County, Arizona

In accordance with Section 314 of the Federal Land Policy and Management Act of 1976 (43 U.S.C., Sec. 1744), and the regulations thereto, enclosed for filing in your office are copies of the official record of Notices of Location with maps and Certificate of Recording for the following claims in the Helvetia Mining District, Pima County, Arizona.

<u>Name of Claim</u>	<u>Dates of Location</u>	<u>Recorded in the Official Records of Pima County AZ</u>
Hope 1 thru 37 and Hope 10A	Apr.19 & 20, 1990	Docket No. 8776 Pages 919 thru 1032

A check for \$380.00 is enclosed as your filing fee. Please send receipt and accounting advice in enclosed envelope.

Very truly yours,

RECEIVED
B.L.M. AZ STATE OFFICE

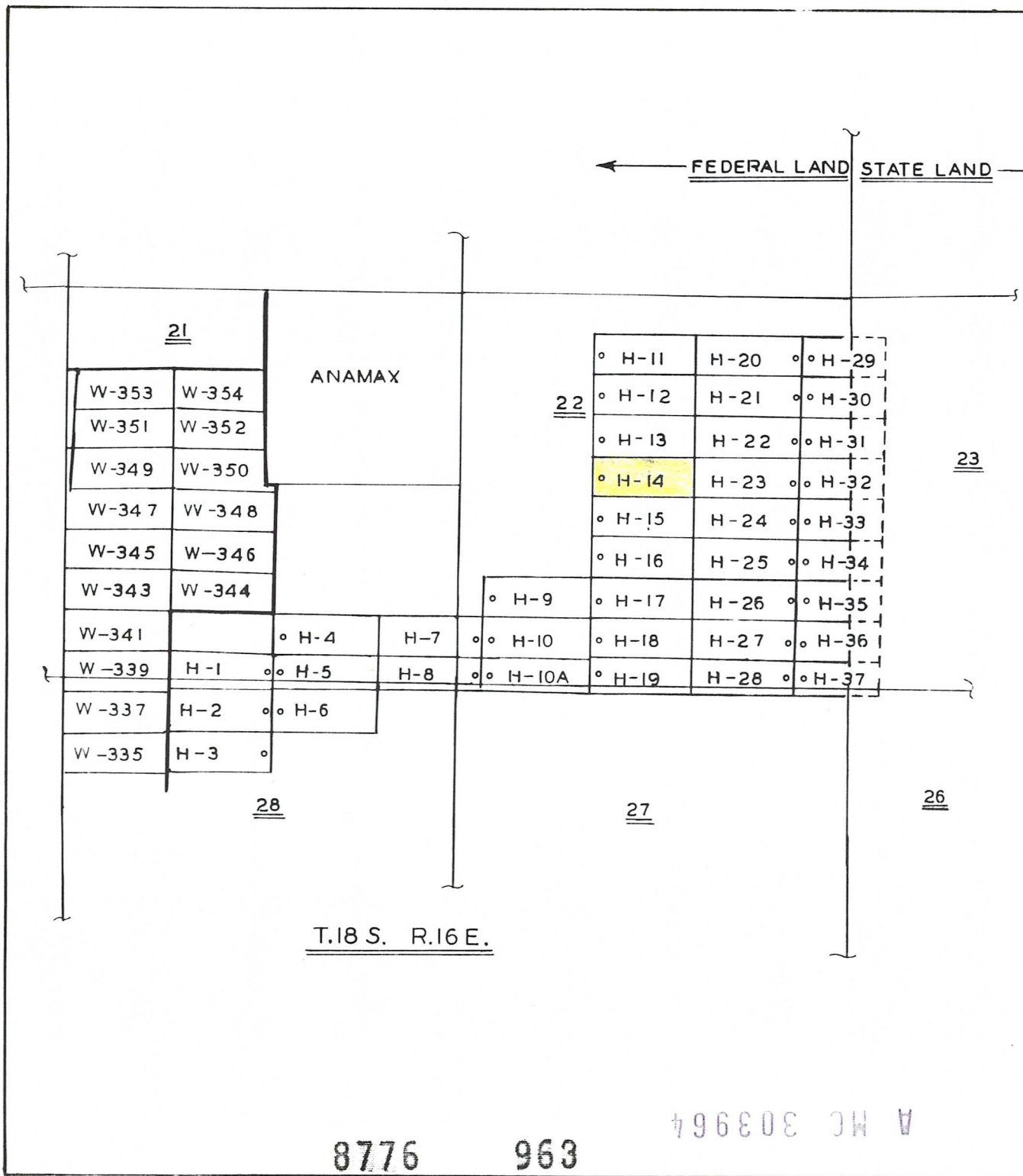
MAY 04 1990

7:45 A.M.
PHOENIX, ARIZONA



T. E. Scartaccini
General Manager

JHK/mck
encls.



H = HOPE CLAIMS
 W = WASP CLAIMS

ASARCO Incorporated
 HELVETIA PROPERTY
 UNPATENTED CLAIMS
 SCALE: 1" = 2000'
 APRIL 1990

RECEIVED
 B.L.M. AZ STATE OFFICE
 MAY 04 1990
 7:45 A.M.
 PHOENIX, ARIZONA

8776 963

A MC 303964

MIKE BOYD, RECORDER
PIMA COUNTY, ARIZONA
CERTIFICATE OF RECORDING

04/27/90
09:06:00

ASARCO INCORPORATED
P O BOX 5747

TUCSON AZ 85703

3 PAGES	AT	1	3.00
CONVERSION FEE			3.00
0 AFFIDAVIT	AT	0.00 EACH	.00
0 COPIES	AT	1.00 EACH	.00
0 POSTAGE	AT	1.00 EACH	.00
0 SEARCHES	AT	10.00 EACH	.00

NO. OF PAGES: 003
SEQUENCE: 90650597
DOCKET: 02776 PAGE: 0961

RECORDING TYPE: LOCATION MINING CLAIM
GRANTOR: ASARCO INCORPORATED +
GRANTEE: HOPE 14

TOTAL 8.00

NTS	AMOUNT PAID \$	8.00
DEPUTY RECORDER	2100 FECA AMOUNT DUE \$.00

ENVELOPE

THE ABOVE SPACE FOR RECORDERS USE ONLY
TO BE RECORDED AS PART OF DOCUMENT

DO NOT DETACH CERTIFICATE FROM DOCUMENT

A H C 303964

8776 961

RECEIVED
P.L.M. AZ STATE OFFICE

MAY 04 1990

7:45 A.M.
PHOENIX, ARIZONA

A MC 303965

NOTICE OF LOCATION
(Lode Claim)

Notice is hereby given that ASARCO Incorporated, whose mailing address is P.O. Box 5747, Tucson, Arizona 85703, by its undersigned agent, makes this location of the Hope-15 lode mining claim, in the Helvetia Mining District, County of Pima, State of Arizona.

The claim is 1500 feet in length along the vein or deposit of mineral bearing rock in place and 600 feet in width (300 feet on either side of the center line of the claim), forming a claim in the shape of a parallelogram. The general course of said claim is from E to W.

This Notice is posted on the centerline of the claim which location monument is in Section 22, Township 18S, Range 16E, GSRB&M.

The location monument of said claim is located approx. 3000' from the SE corner of Section 21, Township 18S, Range 16E, GSRB&M, Arizona and said claim lies within the SE 1/4 & SW 1/4 Sec. 22 T.18S R16E GSRB&M. ✓

The surface boundaries of the claim are described as follows: Beginning at the discovery monument and running thence 50 ft to the center of the end line and the true point of beginning thence (clockwise) 300' N to corner NW, thence 1500' E to corner NE, thence 300' S to center end line, thence 300' S to corner SE, thence 1500' W to corner SW, thence 300' N to point of beginning.

There are seven substantial posts, projecting at least 4 feet above the surface of the ground, or stone monuments, at least 3 feet high, one for the location monument, one at each of the four corners and one at the center of each end line as prescribed by A.R.S. §27-204.

Located, dated and posted on the ground this 19 day of April, 1990

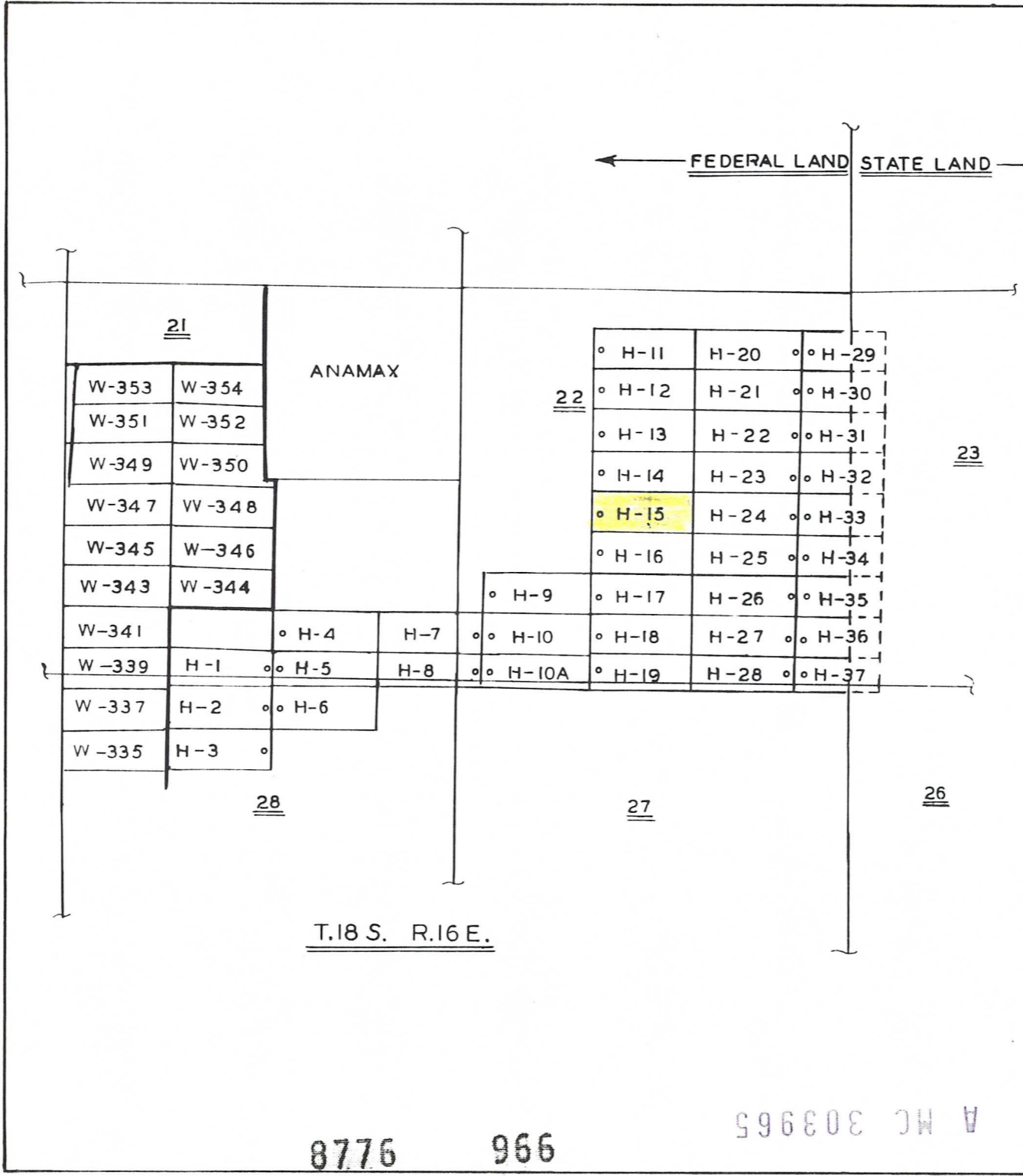
ASARCO Incorporated

By [Signature]
Agent

996
8776 965

RECEIVED
B.L.M. AZ STATE OFFICE
MAY 04 1990
7:45 A.M.
PHOENIX, ARIZONA

← FEDERAL LAND STATE LAND →



H = HOPE CLAIMS
W = WASP CLAIMS

RECEIVED
B.L.M. AZ STATE OFFICE
MAY 04 1990
7:45 A.M.
PHOENIX, ARIZONA

ASARCO Incorporated
HELVETIA PROPERTY
UNPATENTED CLAIMS
SCALE: 1" = 2000'
APRIL 1990

8776 966

596808 3W V

MIKE LOYD, RECORDER
PIMA COUNTY, ARIZONA
CERTIFICATE OF RECORDING

04/27/90
09:08:00

ASARCO INCORPORATED
P.O. BOX 5747

TUCSON AZ 85703

3 PAGES	AT	3	5.00
	CONVERSION FEE		3.00
0 AFFIDAVIT	AT	2.00 EACH	.00
0 COPIES	AT	1.00 EACH	.00
0 POSTAGE	AT	1.00 EACH	.00
0 SEARCHES	AT	10.00 EACH	.00

NO. OF PAGES: 903
SEQUENCE: 90650592
BOOKET: 08776 PAGE: 964

RECORDING TYPE: LOCATION MINING CLAIM
GRANTOR: ASARCO INCORPORATED +
GRANTEE: HOPE 15

TOTAL 8.00

NTS	AMOUNT PAID	1	8.00
DEPUTY RECORDER	2100 PER ANNUAL	AMOUNT DUE	.00

ENVELOPE

THE ABOVE SPACE FOR RECORDERS USE ONLY
TO BE RECORDED AS PART OF DOCUMENT

DO NOT DETACH CERTIFICATE FROM DOCUMENT

A H C 303965

8776 964

RECEIVED
E.L.M. AZ STATE OFFICE

MAY 04 1990

7:45 A.M.
PHOENIX, ARIZONA

NOTICE OF LOCATION
(Lode Claim)

A H C 303966

Notice is hereby given that ASARCO Incorporated, whose mailing address is P.O. Box 5747, Tucson, Arizona 85703, by its undersigned agent, makes this location of the Hope-16 ✓ lode mining claim, in the Helvetia Mining District, County of Pima, State of Arizona.

The claim is 1500 feet in length along the vein or deposit of mineral bearing rock in place and 600 feet in width (300 feet on either side of the center line of the claim), forming a claim in the shape of a parallelogram. The general course of said claim is from E to W.

This Notice is posted on the centerline of the claim which location monument is in Section 22, Township 18S, Range 16E, GSRB&M.

The location monument of said claim is located approx. 2600' from the SE corner of Section 21, Township 18S, Range 16E, GSRB&M, Arizona and said claim lies within the SE 1/4 & SW 1/4 Sec. 22 T.18S. R.16E GSRB&M. ✓

The surface boundaries of the claim are described as follows: Beginning at the discovery monument and running thence 50 ft to the center of the end line and the true point of beginning thence (clockwise) 300' N to corner NW, thence 1500' E to corner NE, thence 300' S to center end line, thence 300' S to corner SE, thence 1500' W to corner SW, thence 300' N to point of beginning.

There are seven substantial posts, projecting at least 4 feet above the surface of the ground, or stone monuments, at least 3 feet high, one for the location monument, one at each of the four corners and one at the center of each end line as prescribed by A.R.S. §27-204.

Located, dated and posted on the ground this 19 day of April, 1990

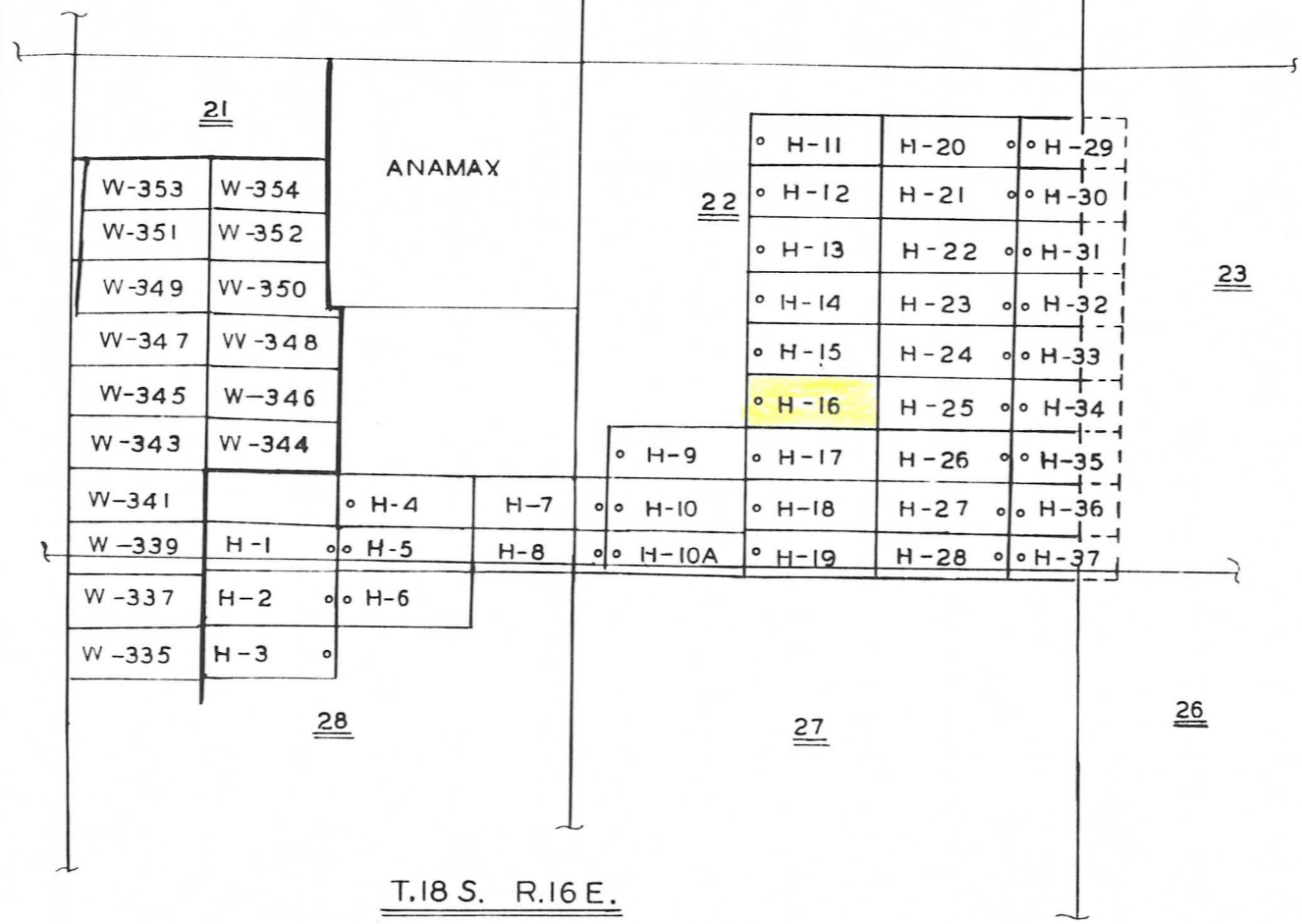
ASARCO Incorporated

By [Signature]
Agent

896
9778

RECEIVED
B.E.M. AZ STATE OFFICE
MAY 04 1990
7:45 A.M.
PHOENIX, ARIZONA

← FEDERAL LAND STATE LAND →



H = HOPE CLAIMS
W = WASP CLAIMS

T.18 S. R.16 E.

ASARCO Incorporated
HELVETIA PROPERTY
UNPATENTED CLAIMS
SCALE: 1" = 2000'
APRIL 1990

RECEIVED
BLM, AZ STATE OFFICE
MAY 04 1990
7:45 A.M.
PHOENIX, ARIZONA

8776

969

996808 HW A

MIKE HOYS, RECORDER
PIPA COUNTY, ARIZONA
CERTIFICATE OF RECORDING

04/27/90
09:02:00

ASARCO INCORPORATED
P O BOX 5747

TUCSON AZ 85707

3 PAGES	AT		1	5.00	
				CONVERSION FEE	3.00
0 AFFIDAVIT	AT	0.00 EACH		.00	
0 COPIES	AT	1.00 EACH		.00	
0 POSTAGE	AT	1.00 EACH		.00	
0 SEARCHES	AT	10.00 EACH		.00	

NO. OF PAGES: 003
SEQUENCE: 90050599
DOCKET: 08776 PAGE: 0967

RECORDING TYPE: LOCATION MINING CLAIM
GRANTOR: ASARCO INCORPORATED +
GRANTEE: HOPE 10

TOTAL 8.00

NTS
DEPUTY RECORDER

AMOUNT PAID	3	8.00
AMOUNT DUE	4	.00

ENVELOPE

THE ABOVE SPACE FOR RECORDERS USE ONLY
TO BE RECORDED AS PART OF DOCUMENT

DO NOT DETACH CERTIFICATE FROM DOCUMENT

A HC 303966

8776 967

RECEIVED
B.L.M. AZ STATE OFFICE
MAY 04 1990
7:45 A.M.
PHOENIX, ARIZONA

NOTICE OF LOCATION
(Lode Claim)

A
M
C
303967

Notice is hereby given that ASARCO Incorporated, whose mailing address is P.O. Box 5747, Tucson, Arizona 85703, by its undersigned agent, makes this location of the Hope-17 lode mining claim, in the Helvetia Mining District, County of Pima, State of Arizona.

The claim is 1500 feet in length along the vein or deposit of mineral bearing rock in place and 600 feet in width (300 feet on either side of the center line of the claim), forming a claim in the shape of a parallelogram. The general course of said claim is from E to W.

This Notice is posted on the centerline of the claim which location monument is in Section 22, Township 18S, Range 16E, GSRB&M.

The location monument of said claim is located approx. 2250 from the SE corner of Section 21, Township 18S, Range 16E, GSRB&M, Arizona and said claim lies within the SE 1/4 & SW 1/4 Sec. 22 T.18S R.16E GSRB&M. ✓

The surface boundaries of the claim are described as follows: Beginning at the discovery monument and running thence 50 ft to the center of the end line and the true point of beginning thence (clockwise) 300' N to corner NW, thence 1500' E to corner NE, thence 300' S to center end line, thence 300' S to corner SE, thence 1500' W to corner SW, thence 300' N to point of beginning.

There are seven substantial posts, projecting at least 4 feet above the surface of the ground, or stone monuments, at least 3 feet high, one for the location monument, one at each of the four corners and one at the center of each end line as prescribed by A.R.S. §27-204.

Located, dated and posted on the ground this 19 day of April, 1990

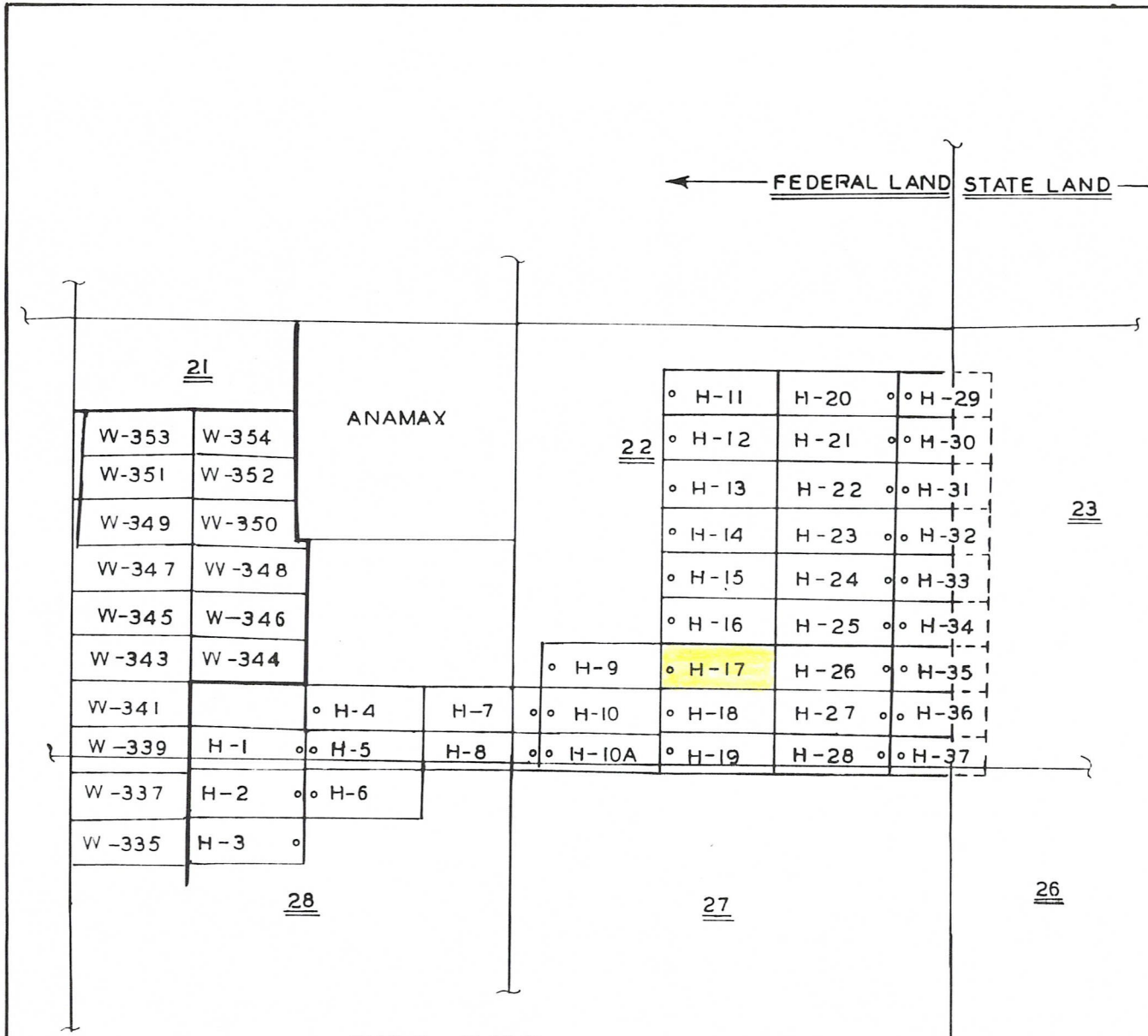
ASARCO Incorporated

By [Signature]
Agent

176
9276

RECEIVED
B.L.M. AZ STATE OFFICE
MAY 04 1990
7:45 A.M.
PHOENIX, ARIZONA

← FEDERAL LAND STATE LAND →



H = HOPE CLAIMS
W = WASP CLAIMS

T.18 S. R.16 E.

ASARCO Incorporated
HELVETIA PROPERTY
UNPATENTED CLAIMS
SCALE: 1" = 2000'
APRIL 1990

RECEIVED
B.I.M. AZ STATE OFFICE
MAY 04 1990
7:45 A.M.
PHOENIX, ARIZONA

8776 972

A MC 303967

STATE DEPT. OF RECORDS
PIPI COUNTY, ARIZONA
CERTIFICATE OF RECORDING

04/27/90
09:01:00

ASARCO INCORPORATED
P.O. BOX 2747

TUCSON AZ 85707

NO. OF PAGES: 007
SEQUENCE: 90050000
POCKET: 08776 PAGE: 0970

3 PAGES AT	\$	4.00
CONVERSION FEE		3.00
0 AFFIDAVIT AT	0.00 EACH	.00
0 COPIES AT	1.00 EACH	.00
0 POSTAGE AT	1.00 EACH	.00
0 SEARCHED AT	10.00 EACH	.00

RECORDING TYPE: LOCATION MINING CLAIM
GRANTOR: ASARCO INCORPORATED +
GRANTEE: HOPE 17

TOTAL -----
6.00

NTS
DEPUTY RECORDER

AMOUNT PAID \$	6.00
2100 REC4 AMOUNT DUE \$.00

ENVELOPE

THE ABOVE SPACE FOR RECORDERS USE ONLY
TO BE RECORDED AS PART OF DOCUMENT

DO NOT DETACH CERTIFICATE FROM DOCUMENT

8776 970

ASARCO INCORPORATED
P.O. BOX 2747
TUCSON AZ 85707
A MC 303967

RECEIVED
P.I.M. AZ STATE OFFICE
MAY 04 1990
7:45 A.M.
PHOENIX, ARIZONA

NOTICE OF LOCATION
(Lode Claim)

A H C 303968

Notice is hereby given that ASARCO Incorporated, whose mailing address is P.O. Box 5747, Tucson, Arizona 85703, by its undersigned agent, makes this location of the Hope - 18 lode mining claim, in the Helvetia Mining District, County of Pima, State of Arizona.

The claim is 1500 feet in length along the vein or deposit of mineral bearing rock in place and 600 feet in width (300 feet on either side of the center line of the claim), forming a claim in the shape of a parallelogram. The general course of said claim is from E to W.

This Notice is posted on the centerline of the claim which location monument is in Section 22, Township 18S, Range 16E, GSRB&M.

The location monument of said claim is located approx. 1950 ft from the SE corner of Section 21, Township 18S, Range 16E, GSRB&M, Arizona and said claim lies within the SE 1/4 & SW 1/4 Sec. 22 T.18S. R.16E GSRB&M.

The surface boundaries of the claim are described as follows: Beginning at the discovery monument and running thence 50 ft to the center of the end line and the true point of beginning thence (clockwise) 300' N to corner NW, thence 1500' E to corner NE, thence 300' S to center end line, thence 300' S to corner SE, thence 1500' W to corner SW, thence 300' N to point of beginning.

There are seven substantial posts, projecting at least 4 feet above the surface of the ground, or stone monuments, at least 3 feet high, one for the location monument, one at each of the four corners and one at the center of each end line as prescribed by A.R.S. §27-204.

Located, dated and posted on the ground this 18 day of April, 1940

ASARCO Incorporated

By [Signature]
Agent

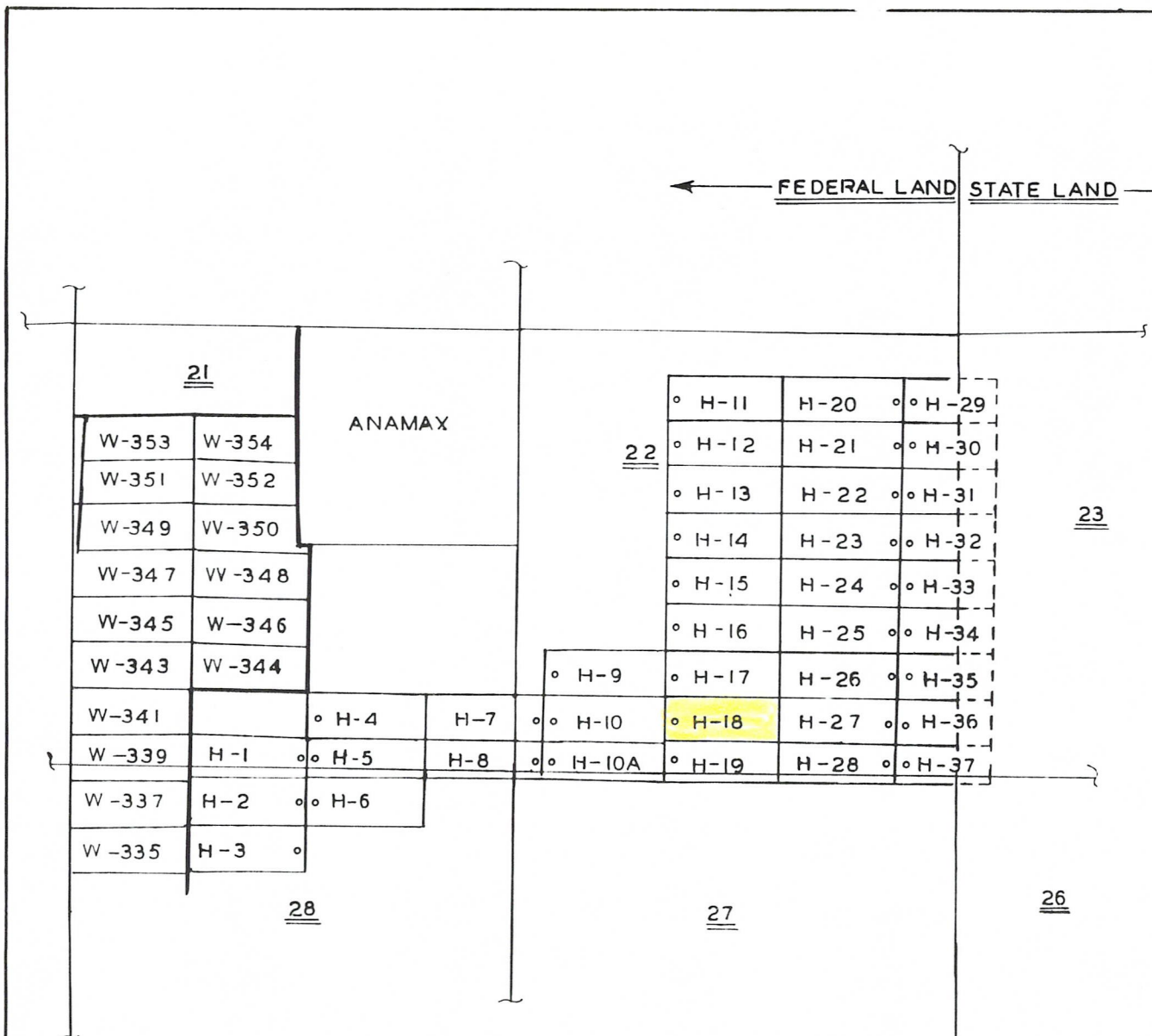
RECEIVED
B.L.M. AZ STATE OFFICE

MAY 04 1940

7:45 A.M.
PHOENIX, ARIZONA

476
8776

FEDERAL LAND STATE LAND



H = HOPE CLAIMS
W = WASP CLAIMS

T.18 S. R.16 E.

ASARCO Incorporated
HELVETIA PROPERTY
UNPATENTED CLAIMS
SCALE: 1" = 2000'
APRIL 1990

RECEIVED
B.L.M. AZ STATE OFFICE
MAY 04 1990
7:45 A.M.
PHOENIX, ARIZONA

8776

975

A MC 303968

MIKE FOYD, RECORDER
PIMA COUNTY, ARIZONA
CERTIFICATE OF RECORDING

04/27/90
09:09:00

ASARCO INCORPORATED
P O BOX 3747

TUCSON AZ 85703

3 PAGES	AT		3	9.00	
				CONVERSION FEE	3.00
0 AFFIDAVIT	AT	0.00 EACH		.00	
0 COPIES	AT	1.00 EACH		.00	
0 POSTAGE	AT	1.00 EACH		.00	
0 SEARCHES	AT	10.00 EACH		.00	

NO. OF PAGES: 003
SEQUENCE: 99050661
DOCKET: 00776 PAGE: 0973

RECORDING TYPE: LOCATION MINING CLAIM
GRANTOR: ASARCO INCORPORATED +
GRANTEE: HOPE 10

TOTAL ----- 8.00

NTS
DEPUTY RECORDER

AMOUNT PAID \$	8.00
2100 REC4 AMOUNT DUE \$.00

ENVELOPE

THE ABOVE SPACE FOR RECORDERS USE ONLY
TO BE RECORDED AS PART OF DOCUMENT

DO NOT DETACH CERTIFICATE FROM DOCUMENT

A MC 303968

8776 973

RECEIVED
B.L.M. AZ STATE OFFICE
MAY 04 1990
7:45 A.M.
PHOENIX, ARIZONA

NOTICE OF LOCATION
(Lode Claim)

A MC 303969

Notice is hereby given that ASARCO Incorporated, whose mailing address is P.O. Box 5747, Tucson, Arizona 85703, by its undersigned agent, makes this location of the Hope-19 lode mining claim, in the Helvetia Mining District, County of Pima, State of Arizona.

The claim is 1500 feet in length along the vein or deposit of mineral bearing rock in place and 600 feet in width (300 feet on either side of the center line of the claim), forming a claim in the shape of a parallelogram. The general course of said claim is from E to W.

This Notice is posted on the centerline of the claim which location monument is in Section 22, Township 18S, Range 16E, GSRB&M.

The location monument of said claim is located approx. 1900ft. from the SE corner of Section 21, Township 18S, Range 16E, GSRB&M, Arizona and said claim lies within the SE 1/4, SW 1/4 & NE 1/4, NW 1/4 Sec 22, T.18S, R.16E GSRB&M. Sec 20

The surface boundaries of the claim are described as follows: Beginning at the discovery monument and running thence 50ft to the center of the end line and the true point of beginning thence (clockwise) 300'N to corner NW, thence 1500'E to corner NE, thence 300'S to center end line, thence 300'S to corner SE, thence 1500W to corner SW, thence 300'N to point of beginning.

There are seven substantial posts, projecting at least 4 feet above the surface of the ground, or stone monuments, at least 3 feet high, one for the location monument, one at each of the four corners and one at the center of each end line as prescribed by A.R.S. §27-204.

Located, dated and posted on the ground this 19 day of April, 1990

ASARCO Incorporated

By [Signature]
Agent

RECEIVED
E.L.M. AZ STATE OFFICE
MAY 04 1990
7:45 A.M.
PHOENIX, ARIZONA

776
9776

PIRE LOYS, BLOOMER
PIRE COUNTY, ARIZONA
CERTIFICATE OF RECORDING

04/27/90
09:00:00

ACARCO INCORPORATED
P O BOX 5747

TUCSON AZ 85703

3 PAGES	AT		3.00
CONVERSION FEE			3.00
0 AFFIDAVIT	AT	0.00 EACH	.00
0 COPIES	AT	1.00 EACH	.00
0 POSTAGE	AT	1.00 EACH	.00
0 SEARCHES	AT	10.00 EACH	.00

NO. OF PAGES: 003
SEQUENCE: 90000002
BOOKET: 08776 PAGE: 0076

RECORDING TYPE: LOCATION MINING CLAIM
GRANTOR: ACARCO INCORPORATED +
GRANTEE: HOPE 10

TOTAL 8.00

NTS
DEPUTY RECORDER

AMOUNT PAID	8.00
2100 REC4 AMOUNT DUE	.00

ENVELOPE

THE ABOVE SPACE FOR RECORDERS USE ONLY
TO BE RECORDED AS PART OF DOCUMENT

A MC 303969

DO NOT DETACH CERTIFICATE FROM DOCUMENT

8776

976

RECEIVED
B.L.M. AZ STATE OFFICE

MAY 04 1990

7:45 A.M.
PHOENIX, ARIZONA

NOTICE OF LOCATION
(Lode Claim)

A MC 303970

Notice is hereby given that ASARCO Incorporated, whose mailing address is P.O. Box 5747, Tucson, Arizona 85703, by its undersigned agent, makes this location of the Hope-20 ✓ lode mining claim, in the Helvetia Mining District, County of Pima, State of Arizona.

The claim is 1500 feet in length along the vein or deposit of mineral bearing rock in place and 600 feet in width (300 feet on either side of the center line of the claim), forming a claim in the shape of a parallelogram. The general course of said claim is from E to W.

This Notice is posted on the centerline of the claim which location monument is in Section 22, Township 18S, Range 16E, GSRB&M.

The location monument of said claim is located approx. 6500' from the SE corner of Section 21, Township 18S, Range 16E, GSRB&M, Arizona and said claim lies within the NE 1/4 Sec 22 T.18S. R.16E GSRB&M. ✓

The surface boundaries of the claim are described as follows: Beginning at the discovery monument and running thence 50 ft to the center of the end line and the true point of beginning thence (clockwise) 300'S to corner SE, thence 1500'W to corner SW, thence 300'N, to center end line, thence 300'N to corner NW, thence 1500'E to corner NE, thence 300S to point of beginning.

There are seven substantial posts, projecting at least 4 feet above the surface of the ground, or stone monuments, at least 3 feet high, one for the location monument, one at each of the four corners and one at the center of each end line as prescribed by A.R.S. §27-204.

Located, dated and posted on the ground this 19 day of April, 1990

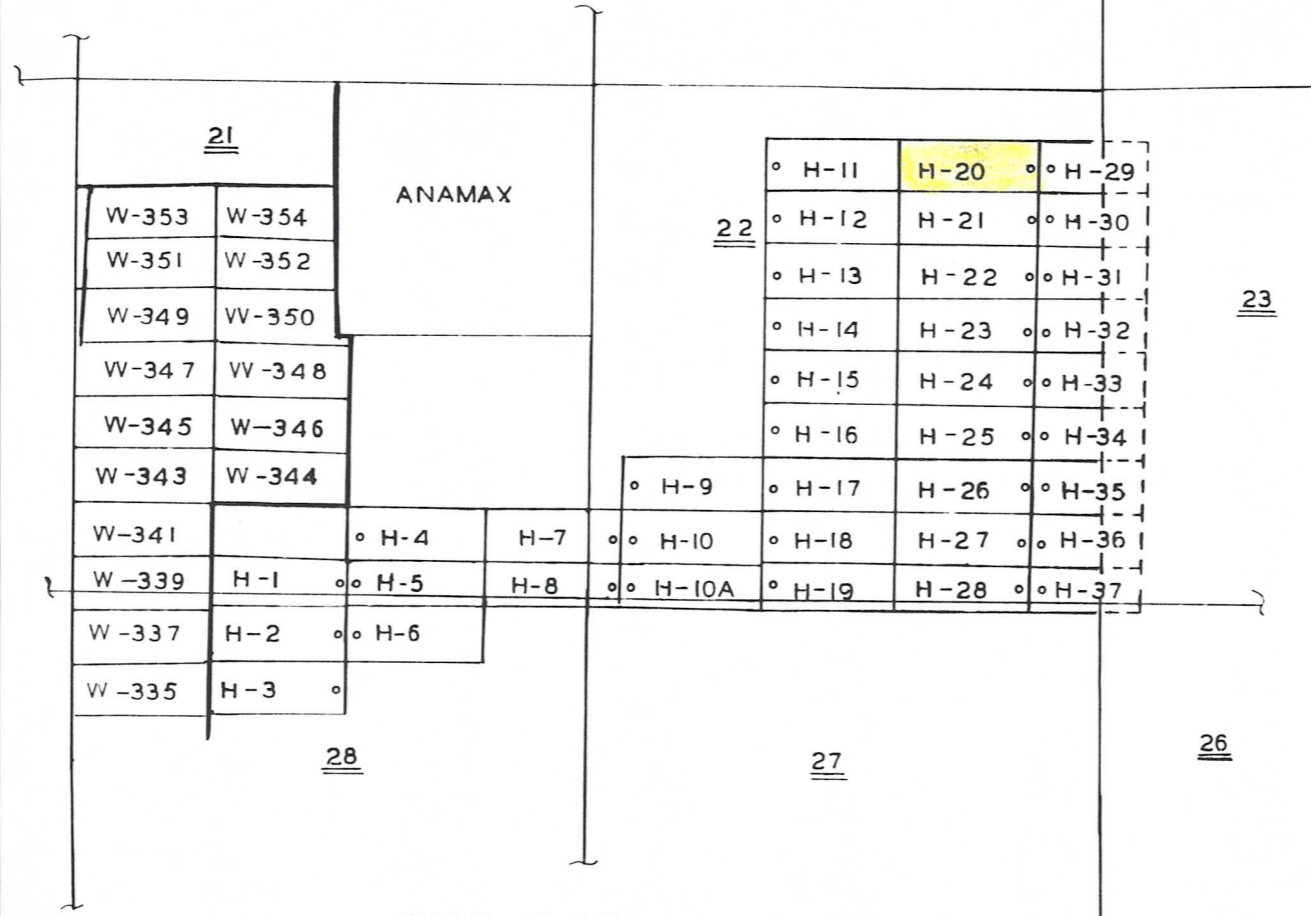
ASARCO Incorporated

By [Signature]
Agent

086
8776

RECEIVED
B.E.M. AZ STATE OFFICE
MAY 04 1990
7:45 A.M.
PHOENIX, ARIZONA

FEDERAL LAND STATE LAND



H = HOPE CLAIMS
W = WASP CLAIMS

T.18 S. R.16 E.

ASARCO Incorporated
HELVETIA PROPERTY
UNPATENTED CLAIMS
SCALE: 1" = 2000'
APRIL 1990

RECEIVED
B.L.M. AZ STATE OFFICE
MAY 04 1990
7:45 A.M.
PHOENIX, ARIZONA

8776 981

A MC 303970


 United States Department of the Interior mck


BUREAU OF LAND MANAGEMENT
 ARIZONA STATE OFFICE
 3707 N. 7TH STREET
 P.O. BOX 16563
 PHOENIX, ARIZONA 85011

(602) 640-5550

IN REPLY REFER TO:

(922- SR)
0012MA MC 30395PT.
S.W. MINING DEPT.

MAY 29 1990

TUCSON

RECEIVED May 25, 1990

B.L.M. AZ STATE OFFICE

Asarco Inc.
 P.O. Box 5747
 Tucson, Arizona 85703

JUN 19 1990

7:45 A.M.
PHOENIX, ARIZONA

The regulations in 43 CFR 3833.1-2(b)(5)(i) require that a legal description shall be furnished for all claims or sites located on surveyed or unsurveyed lands. The description should include the township, range, and section and the location of each claim within a 160-acre quadrant of a section (quarter section). Please provide this information so we may properly note our records for

- X In processing your claims we find that the description shown on the map and that given on the location notice do not agree. Please verify the correct description so we may properly note our records for: Hope 14, A MC 303964 - the notice has the N $\frac{1}{2}$ sec. 22 for location; the map depicts all quarters in sec. 22. Hope 23, A MC 303973 - the notice has the NE $\frac{1}{4}$ sec. 22 for location; the map depicts the E $\frac{1}{2}$ sec. 22. Hope 32, A MC 303982 - the notice has the NE $\frac{1}{4}$ sec. 22 and NW $\frac{1}{4}$ sec. 23 for location; the map depicts the E $\frac{1}{2}$ sec. 22 and W $\frac{1}{2}$ sec. 23.

WE HAVE ENTERED ALL ABOVE CLAIMS ONTO OUR RECORDS ACCORDING TO THE MAPS.

You may want to amend your mining claims to protect your rights. Amendments to previously recorded notices of location shall be accompanied by a nonrefundable service charge of \$5 for each claim. Amendments should also be recorded with the County Recorder's Office.

Please include your A MC serial numbers on all correspondence.

Sincerely,

Alan Rabinoff
 Chief, Branch of
 Mining Law Administration

NOTICE OF LOCATION
(Lode Claim)

Notice is hereby given that ASARCO Incorporated, whose mailing address is P.O. Box 5747, Tucson, Arizona 85703, by its undersigned agent, makes this location of the Hope - 14 lode mining claim, in the Helvetia Mining District, County of Pima, State of Arizona.

The claim is 1500 feet in length along the vein or deposit of mineral bearing rock in place and 600 feet in width (300 feet on either side of the center line of the claim), forming a claim in the shape of a parallelogram. The general course of said claim is from E to W.

This Notice is posted on the centerline of the claim which location monument is in Section 22, Township 18S, Range 16E, GSRB&M.

The location monument of said claim is located approx. 3400' from the SE corner of Section 21, Township 18S, Range 16E, GSRB&M, Arizona and said claim lies within the NE 1/4 & NW 1/4 Sec. 22 T.18S. R.16E GSRB&M.

The surface boundaries of the claim are described as follows: Beginning at the discovery monument and running thence 50 ft to the center of the end line and the true point of beginning thence (clockwise) 300' N to corner NW, thence 1500' E to corner NE, thence 300' S to center end line, thence 300' S to corner SE, thence 1500' W to corner SW, thence 300' N to point of beginning.

There are seven substantial posts, projecting at least 4 feet above the surface of the ground, or stone monuments, at least 3 feet high, one for the location monument, one at each of the four corners and one at the center of each end line as prescribed by A.R.S. §27-204.

Located, dated and posted on the ground this 19 day of April, 1990

ASARCO Incorporated

By [Signature]
Agent

RECEIVED
B.L.M. AZ STATE OFFICE

MAY 04 1990

7:45 A.M.
PHOENIX, ARIZONA

A M C 303966

962
8776
9178

MIKE FOYD, RECORDER
PIMA COUNTY, ARIZONA
CERTIFICATE OF RECORDING

04/27/90
09:09:00

ASARCO INCORPORATED
P O BOX 5747

TUCSON AZ 85703

3 PAGES	AT	5.00
CONVERSION FEE		3.00
0 AFFIDAVIT	AT 2.00 EACH	.00
0 COPIES	AT 1.00 EACH	.00
0 POSTAGE	AT 1.00 EACH	.00
0 SEARCHES	AT 10.00 EACH	.00

NO. OF PAGES: 003
SEQUENCE: 90950603
DOCKET: 8776 PAGE: 979

RECORDING TYPE: LOCATION MINING CLAIM
GRANTOR: ASARCO INCORPORATED +
GRANTEE: HOPE CO

TOTAL 8.00

NTS
DEPUTY RECORDER

AMOUNT PAID \$ 8.00
2100 REC4 AMOUNT DUE \$.00

ENVELOPE

THE ABOVE SPACE FOR RECORDERS USE ONLY
TO BE RECORDED AS PART OF DOCUMENT

DO NOT DETACH CERTIFICATE FROM DOCUMENT

A HC 303970

8776 979

RECEIVED
P.M. AZ STATE OFFICE
MAY 04 1990
7:45 A.M.
PHOENIX, ARIZONA

NOTICE OF LOCATION
(Lode Claim)

Notice is hereby given that ASARCO Incorporated, whose mailing address is P.O. Box 5747, Tucson, Arizona 85703, by its undersigned agent, makes this location of the Hope - 21 lode mining claim, in the Helvetia Mining District, County of Pima, State of Arizona.

The claim is 1500 feet in length along the vein or deposit of mineral bearing rock in place and 600 feet in width (300 feet on either side of the center line of the claim), forming a claim in the shape of a parallelogram. The general course of said claim is from E to W.

This Notice is posted on the centerline of the claim which location monument is in Section 22, Township 18S, Range 16E, GSRB&M.

The location monument of said claim is located approx. 6100' from the SE corner of Section 21, Township 18S, Range 16E, GSRB&M, Arizona and said claim lies within the NE 1/4 Sec 22 T.18S. R.16E GSRB&M. ✓

The surface boundaries of the claim are described as follows: Beginning at the discovery monument and running thence 50 ft to the center of the end line and the true point of beginning thence (clockwise) 300'S to corner SE, thence 1500'W to corner SW, thence 300'N to center end line, thence 300'N to corner NW, thence 1500'E to corner NE, thence 300S to point of beginning.

There are seven substantial posts, projecting at least 4 feet above the surface of the ground, or stone monuments, at least 3 feet high, one for the location monument, one at each of the four corners and one at the center of each end line as prescribed by A.R.S. §27-204.

Located, dated and posted on the ground this 19 day of April, 1990

ASARCO Incorporated

By [Signature]
Agent

RECEIVED
P.M. AZ STATE OFFICE

MAY 04 1990

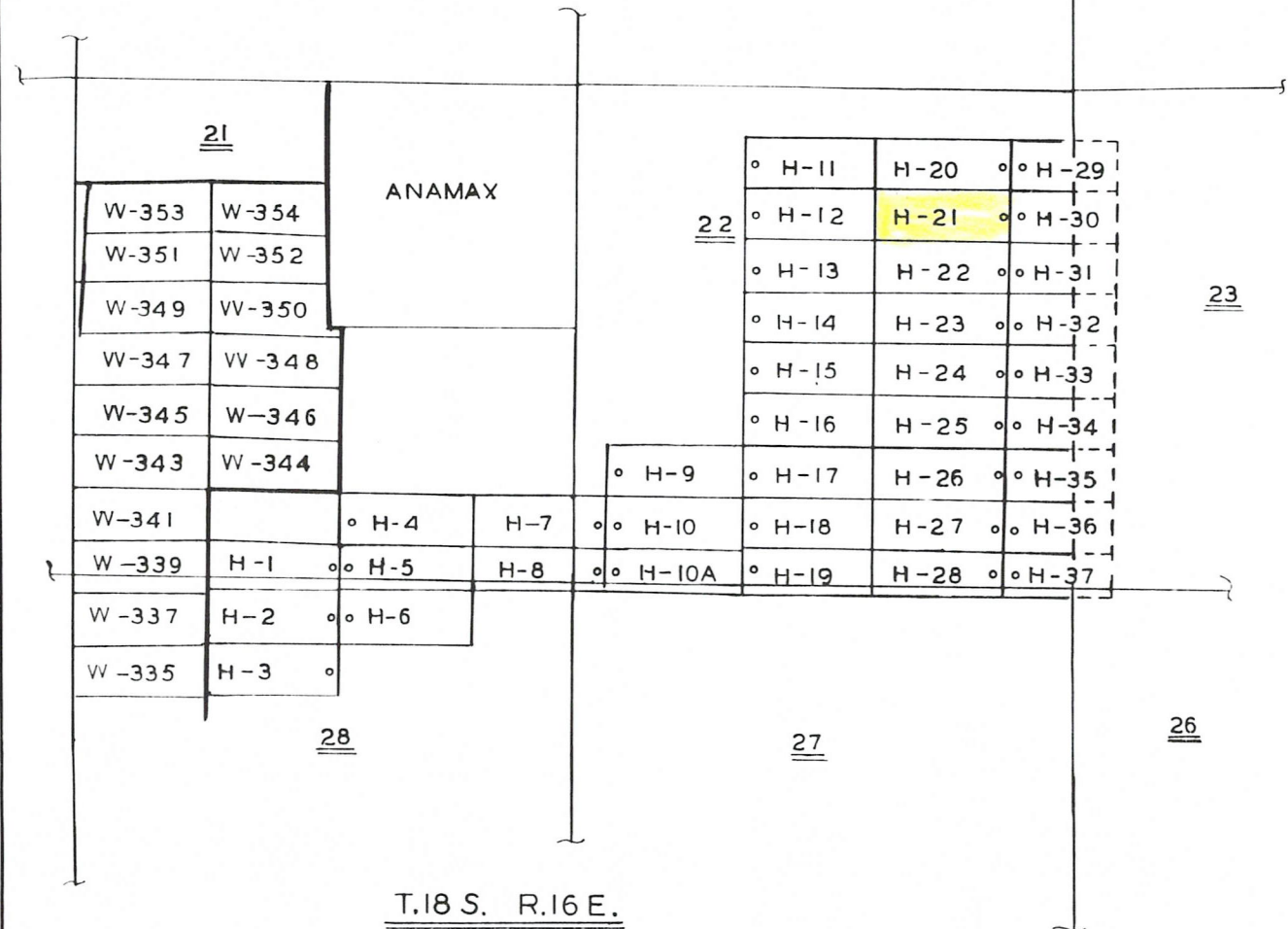
7:45 A.M.
PHOENIX, ARIZONA

A HC 303971

986

9778

← FEDERAL LAND STATE LAND →



H = HOPE CLAIMS
W = WASP CLAIMS

T.18 S. R.16 E.

ASARCO Incorporated
HELVETIA PROPERTY
UNPATENTED CLAIMS
SCALE: 1" = 2000'
APRIL 1990

RECEIVED
BLM, AZ STATE OFFICE
MAY 04 1990
7:45 A.M.
PHOENIX, ARIZONA

8776

984

A MC 303971

MIKE LOYD, RECORDER
PIMA COUNTY, ARIZONA
CERTIFICATE OF RECORDING

04/07/80
09:00:00

AGARCO INCORPORATED
P O BOX 5747

TUCSON AZ 85703

3	PAGES	AT		5.00
	CONVERSION FEE			0.00
0	AFFIDAVIT	AT	0.00 EACH	.00
0	COPIES	AT	1.00 EACH	.00
0	POSTAGE	AT	1.00 EACH	.00
0	SEARCHES	AT	10.00 EACH	.00

NO. OF PAGES: 003
SEQUENCE: 90350604
BOOK: 08776 PAGE: 982

RECORDING TYPE: LOCATION MINING CLAIM
GRANTOR: AGARCO INCORPORATED +
GRANTEE: HUFL 01

TOTAL 5.00

MTS
DEPUTY RECORDER

	AMOUNT PAID	1	5.00
2100	RECD	AMOUNT DUE	1 .00

ENVELOPE

THE ABOVE SPACE FOR RECORDERS USE ONLY
TO BE RECORDED AS PART OF DOCUMENT

DO NOT DETACH CERTIFICATE FROM DOCUMENT

A MC 303971

8776

982

RECEIVED
R.E.M. AZ STATE OFFICE

MAY 04 1980

7:45 A.M.
PHOENIX, ARIZONA

NOTICE OF LOCATION
(Lode Claim)

Notice is hereby given that ASARCO Incorporated, whose mailing address is P.O. Box 5747, Tucson, Arizona 85703, by its undersigned agent, makes this location of the Hope - 22 lode mining claim, in the Helvetia Mining District, County of Pima, State of Arizona.

The claim is 1500 feet in length along the vein or deposit of mineral bearing rock in place and 600 feet in width (300 feet on either side of the center line of the claim), forming a claim in the shape of a parallelogram. The general course of said claim is from E, to W.

This Notice is posted on the centerline of the claim which location monument is in Section 22, Township 18S, Range 16E, GSRB&M.

The location monument of said claim is located approx. 5750' from the SE corner of Section 21, Township 18S, Range 16E, GSRB&M, Arizona and said claim lies within the NE 1/4 Sec 22 T.18S. R.16E GSRB&M.

The surface boundaries of the claim are described as follows: Beginning at the discovery monument and running thence 50 ft to the center of the end line and the true point of beginning thence (clockwise) 300'S to corner SE, thence 1500'W to corner SW, thence 300'N, to center end line, thence 300'N to corner NW, thence 1500E to corner NE, thence 300S to point of beginning.

There are seven substantial posts, projecting at least 4 feet above the surface of the ground, or stone monuments, at least 3 feet high, one for the location monument, one at each of the four corners and one at the center of each end line as prescribed by A.R.S. §27-204.

Located, dated and posted on the ground this 19 day of April, 1990

ASARCO Incorporated

By [Signature]
Agent

RECEIVED
B.I.M. AZ STATE OFFICE

MAY 04 1990

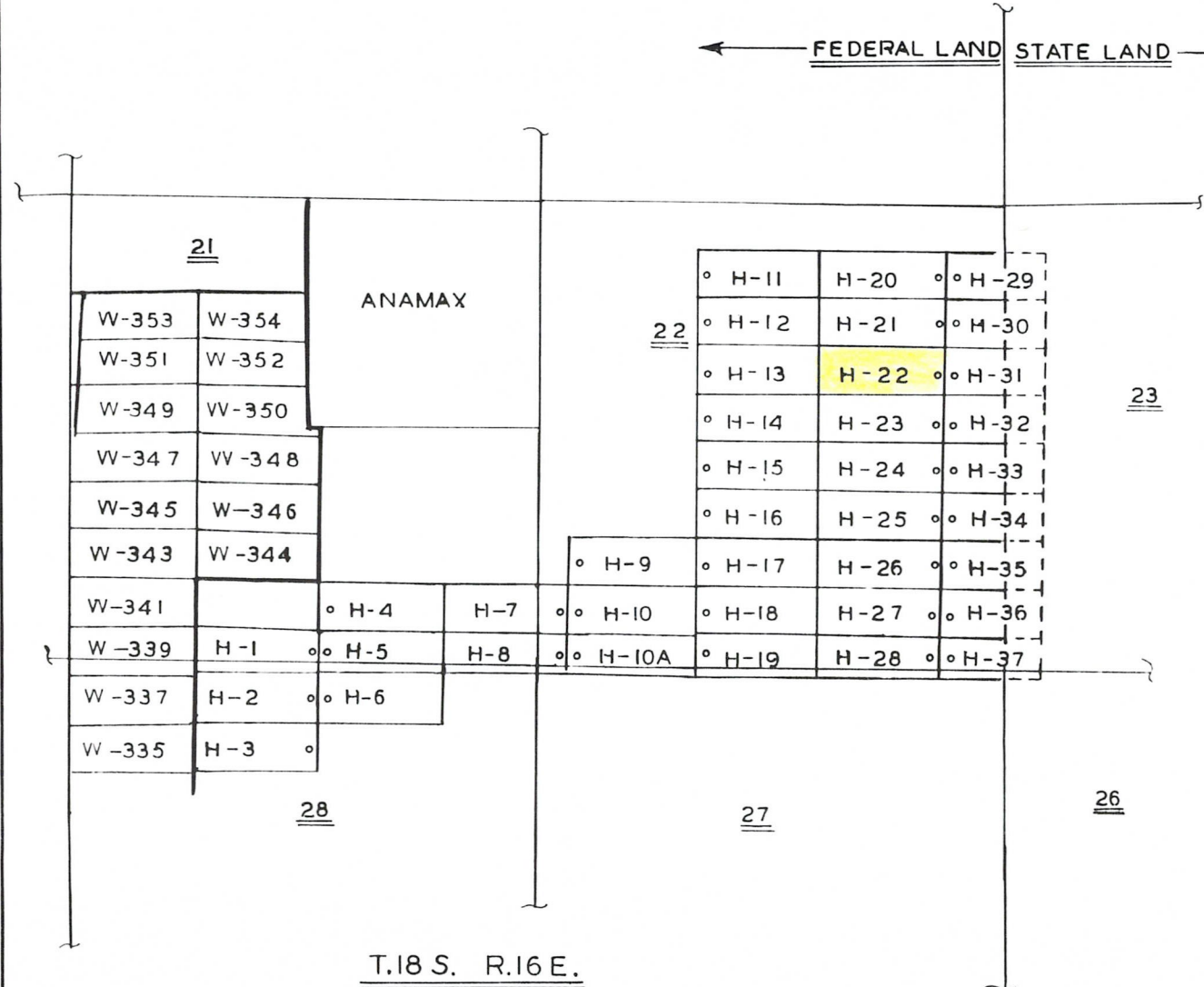
7:45 A.M.
PHOENIX, ARIZONA

A MC 303972

986

9776

FEDERAL LAND STATE LAND



H = HOPE CLAIMS
W = WASP CLAIMS

T.18 S. R.16 E.

ASARCO Incorporated
HELVETIA PROPERTY
UNPATENTED CLAIMS
SCALE: 1" = 2000'
APRIL 1990

RECEIVED
B.L.M. AZ STATE OFFICE
MAY 04 1990
7:45 A.M.
PHOENIX, ARIZONA

A MC 303972

8776 987

STATE ONLY RECORDS
PIMA COUNTY, ARIZONA
CERTIFICATE OF RECORDING

04/27/90
09:08:00

ASARCO INCORPORATED
P O BOX 5747

THOSON AZ 85703

3	PAGES	AT		3	9.00
	CONVERSION FEE				3.00
0	AFFIDAVIT	AT	0.00 EACH		.00
0	COPIES	AT	1.00 EACH		.00
0	POSTAGE	AT	1.00 EACH		.00
0	SEARCHED	AT	10.00 EACH		.00

NO. OF PAGES: 003
SEQUENCE: 90050405
DOCKET: 08776 PAGE: 0985

RECORDING TYPE: LOCATION MINING CLAIM
GRANTOR: ASARCO INCORPORATED +
GRANTEE: HOPE CO

TOTAL 9.00

NTS	AMOUNT PAID	1	8.00
DEPUTY RECORDER	0100 RECA	AMOUNT DUE	1 .00

ENVELOPE

THE ABOVE SPACE FOR RECORDERS USE ONLY
TO BE RECORDED AS PART OF DOCUMENT

DO NOT DETACH CERTIFICATE FROM DOCUMENT

A HC 303972

8776

985

RECEIVED
P.L.M. AZ STATE OFFICE

MAY 04 1990

7:45 A.M.
PHOENIX, ARIZONA

AMENDED NOTICE OF LOCATION
(Lode Claim)

303973
91

Notice is hereby given that ASARCO Incorporated, whose mailing address is P.O. Box 5747, Tucson, Arizona 85703, by its undersigned agent, makes this location of the Hope 23 lode mining claim, in the Helvetia Mining District, County of Pima, State of Arizona.

The claim is 1500 feet in length along the vein or deposit of mineral bearing rock in place and 600 feet in width (300 feet on either side of the center line of the claim), forming a claim in the shape of a parallelogram. The general course of said claim is from E to W.

This Notice is posted on the centerline of the claim which location monument is in Section 22, Township 18S, Range 16E, GSRB&M.

The location monument of said claim is located approx. 5400' from the SE corner of Section 21, Township 18S, Range 16E, GSRB&M, Arizona and said claim lies within the E 1/2 Sec 22 T18S R16E GSRB&M.

The surface boundaries of the claim are described as follows: Beginning at the discovery monument and running thence 50ft to the center of the end line and the true point of beginning thence (clockwise) 300'S to corner SE, thence 1500'W to corner SW, thence 300'N to center end line, thence 300'N to corner NW, thence 1500'E to corner NE, thence 300'S to point of beginning.

There are seven substantial posts, projecting at least 4 feet above the surface of the ground, or stone monuments, at least 3 feet high, one for the location monument, one at each of the four corners and one at the center of each end line as prescribed by A.R.S. §27-204.

Located, dated and posted on the ground this 8 day of June, 1990.

The original Notice of Location of this claim is recorded in the official records of _____ County, Arizona, as follows:

Name of Claim	Recorded		Recorded Date
	Book	Page's	
Hope 23	8776	988 thru 990	04/27/90

This amendment is made for purposes of more accurately describing the boundaries hereof and correcting errors or omissions (if any) contained in the original location notice. This amendment is made without waiver of the rights previously acquired under the location hereof. If for any reason it is determined that this notice is ineffective as an amendment of the location of this claim, the undersigned intends that this amendment shall serve as an original location of the area described herein as of the date of posting hereof.

RECEIVED
B.L.M. AZ STATE OFFICE

JUN 19 1990

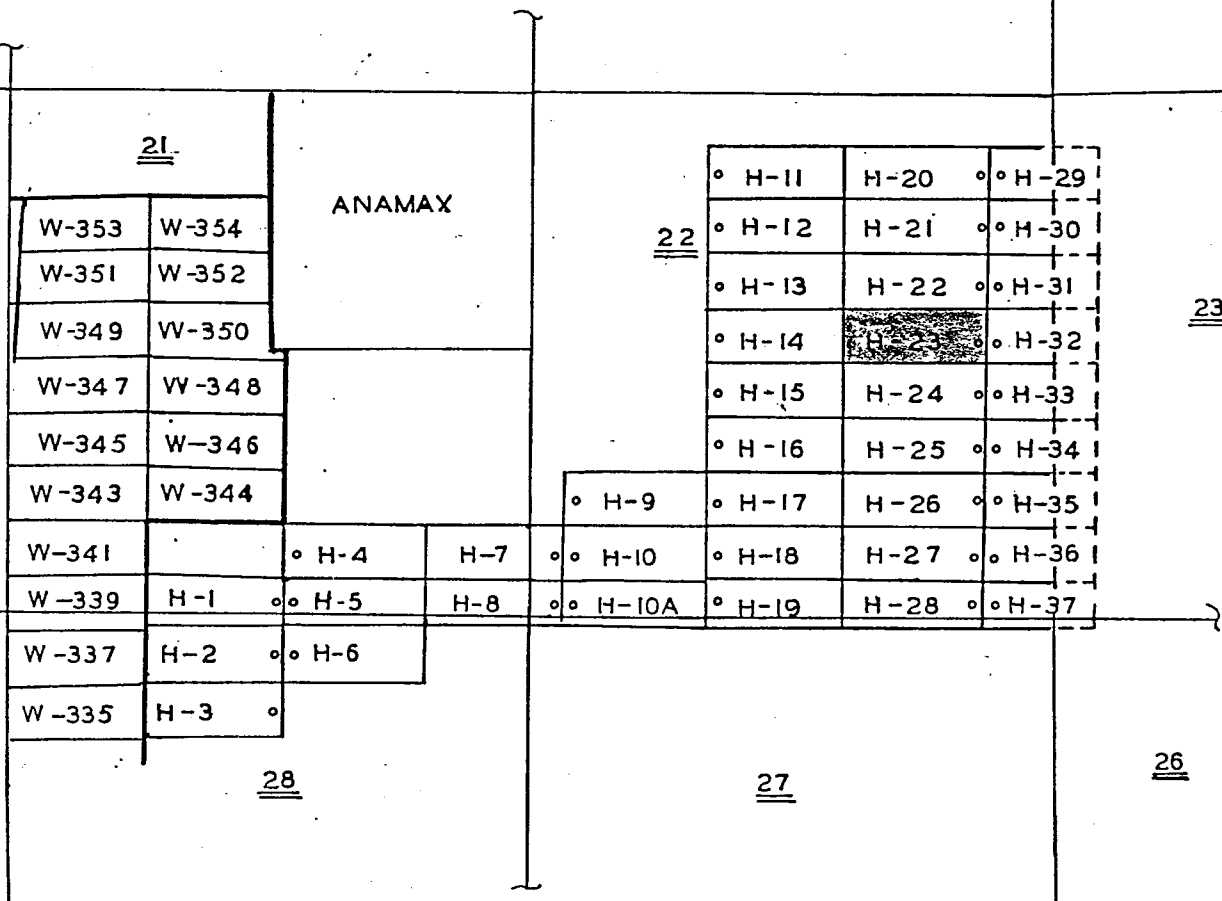
7:45 A.M.
PHOENIX, ARIZONA

ASARCO Incorporated

By [Signature]
Agent

ENTERED IN COMPUTER
9-20-90 G.A.

← FEDERAL LAND STATE LAND →



H = HOPE CLAIMS
W = WASP CLAIMS

PHOENIX, ARIZONA

JUN 19 1990

7:45 A.M.
RECEIVED
B.L.M. AZ STATE OFFICE

T.18 S. R.16 E.

ASARCO Incorporated
HELVETIA PROPERTY
UNPATENTED CLAIMS
SCALE: 1"=2000'
APRIL 1990

8808

595

MIKE BOYD, RECORDER
PIMA COUNTY, ARIZONA
CERTIFICATE OF RECORDING

06/13/90
10:06:00

W
ASARCO
P O BOX 5747

TUCSON AZ 85703 3 PAGES AT \$ 5.00
CONVERSION FEE 3.00
0 AFFIDAVIT AT 2.00 EACH .00
0 COPIES AT 1.00 EACH .00
0 POSTAGE AT 1.00 EACH .00
0 SEARCHES AT 10.00 EACH .00

NO. OF PAGES: 003
SEQUENCE: 90071230
DOCKET: 08808 PAGE: 0593

RECORDING TYPE: AMENDED LOCATION
GRANTOR: T 18S R 16E S 22 +
GRANTEE: HOPE 23

TOTAL 8.00

JEB AMOUNT PAID \$ 8.00
DEPUTY RECORDER 2012 REC3 AMOUNT DUE \$.00

ENVELOPE

THE ABOVE SPACE FOR RECORDERS USE ONLY
TO BE RECORDED AS PART OF DOCUMENT

RECEIVED
B.L.M. AZ STATE OFFICE

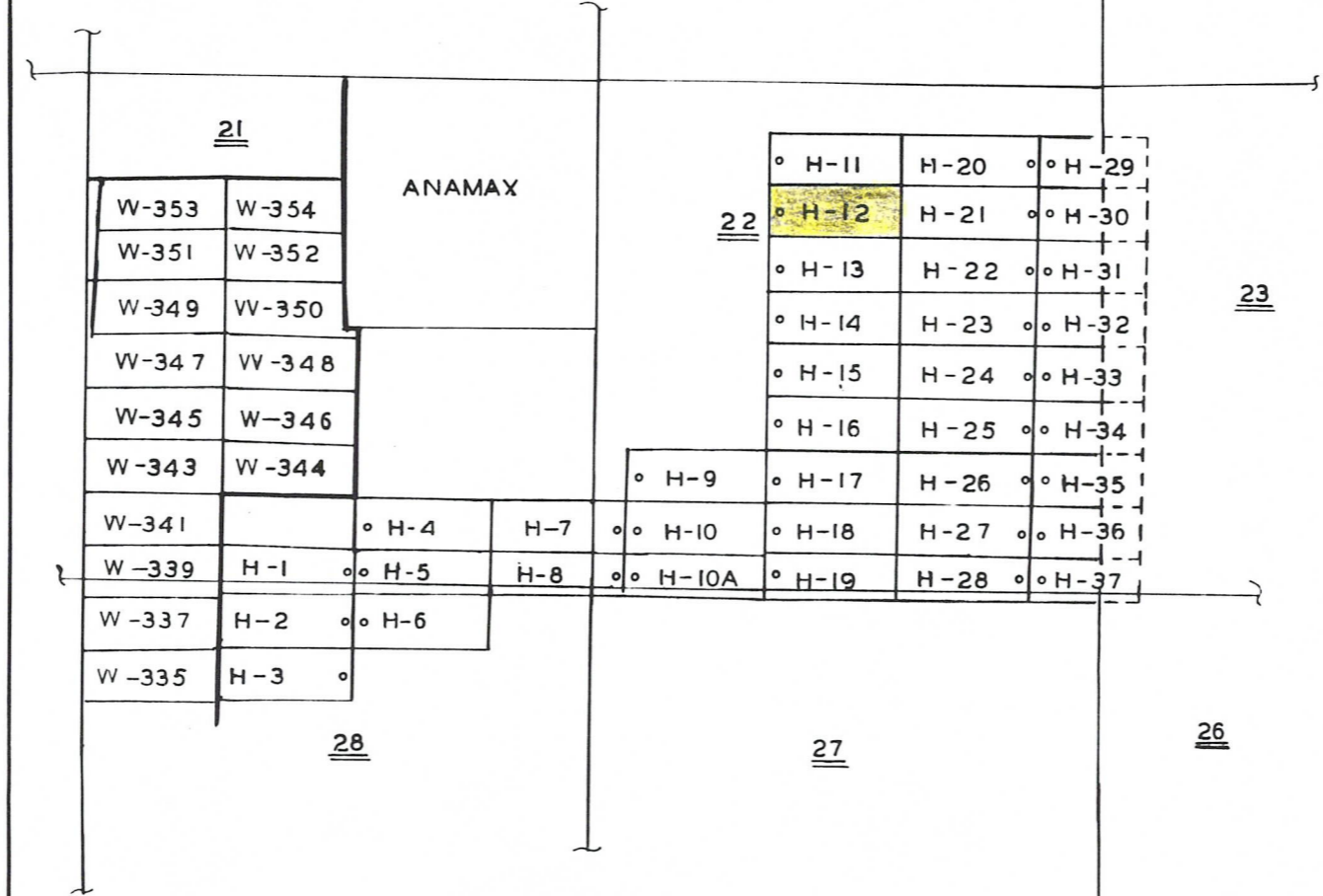
JUN 19 1990

7:45 A.M.
PHOENIX, ARIZONA

DO NOT DETACH CERTIFICATE FROM DOCUMENT

8808 593

← FEDERAL LAND STATE LAND →



H = HOPE CLAIMS
W = WASP CLAIMS

T.18 S. R.16 E.

ASARCO Incorporated
HELVETIA PROPERTY
UNPATENTED CLAIMS
SCALE: 1" = 2000'
APRIL 1990

RECEIVED
B.L.M. AZ STATE OFFICE
MAY 04 1990
7:45 A.M.
PHOENIX, ARIZONA

8776 957 A MC 303962

MIKE BOYD, RECORDER
PIMA COUNTY, ARIZONA
CERTIFICATE OF RECORDING

04/27/90
09:08:00

W
ASARCO INCORPORATED
P O BOX 5747

TUCSON AZ 85703

3 PAGES	AT	\$	5.00	
CONVERSION FEE				3.00
0 AFFIDAVIT	AT	2.00 EACH	.00	
0 COPIES	AT	1.00 EACH	.00	
0 POSTAGE	AT	1.00 EACH	.00	
0 SEARCHES	AT	10.00 EACH	.00	

NO. OF PAGES: 003

SEQUENCE: 90050595

DOCKET: 08776 PAGE: 0955

RECORDING TYPE: LOCATION MINING CLAIM

GRANTOR: ASARCO INCORPORATED +

GRANTEE: HOPE 12

TOTAL 8.00

NTS
DEPUTY RECORDER

AMOUNT PAID \$ 8.00
2100 REC4 AMOUNT DUE \$.00

ENVELOPE

THE ABOVE SPACE FOR RECORDERS USE ONLY
TO BE RECORDED AS PART OF DOCUMENT

DO NOT DETACH CERTIFICATE FROM DOCUMENT

8776

955

RECEIVED
B.L.M. AZ STATE OFFICE

MAY 04 1990

7:45 A.M.
PHOENIX, ARIZONA

A
H
C
3
0
3
9
6
2

A.M.C. 303963

NOTICE OF LOCATION
(Lode Claim)

Notice is hereby given that ASARCO Incorporated, whose mailing address is P.O. Box 5747, Tucson, Arizona 85703, by its undersigned agent, makes this location of the Hope - 13 lode mining claim, in the Helvetia Mining District, County of Pima, State of Arizona.

The claim is 1500 feet in length along the vein or deposit of mineral bearing rock in place and 600 feet in width (300 feet on either side of the center line of the claim), forming a claim in the shape of a parallelogram. The general course of said claim is from E to W.

This Notice is posted on the centerline of the claim which location monument is in Section 22, Township 18S, Range 16E, GSRB&M.

The location monument of said claim is located approx. 3850 from the SE corner of Section 21, Township 18S, Range 16E, GSRB&M, Arizona and said claim lies within the NE 1/4 NW 1/4 Sec. 22 T.18S. R.16E GSRB&M.

The surface boundaries of the claim are described as follows: Beginning at the discovery monument and running thence 50 ft to the center of the end line and the true point of beginning thence (clockwise) 300' N to corner NW, thence 1500' E to corner NE, thence 300' S to center end line, thence 300' S to corner SE, thence 1500' W to corner SW, thence 300' N to point of beginning.

There are seven substantial posts, projecting at least 4 feet above the surface of the ground, or stone monuments, at least 3 feet high, one for the location monument, one at each of the four corners and one at the center of each end line as prescribed by A.R.S. §27-204.

Located, dated and posted on the ground this 20 day of April, 1990

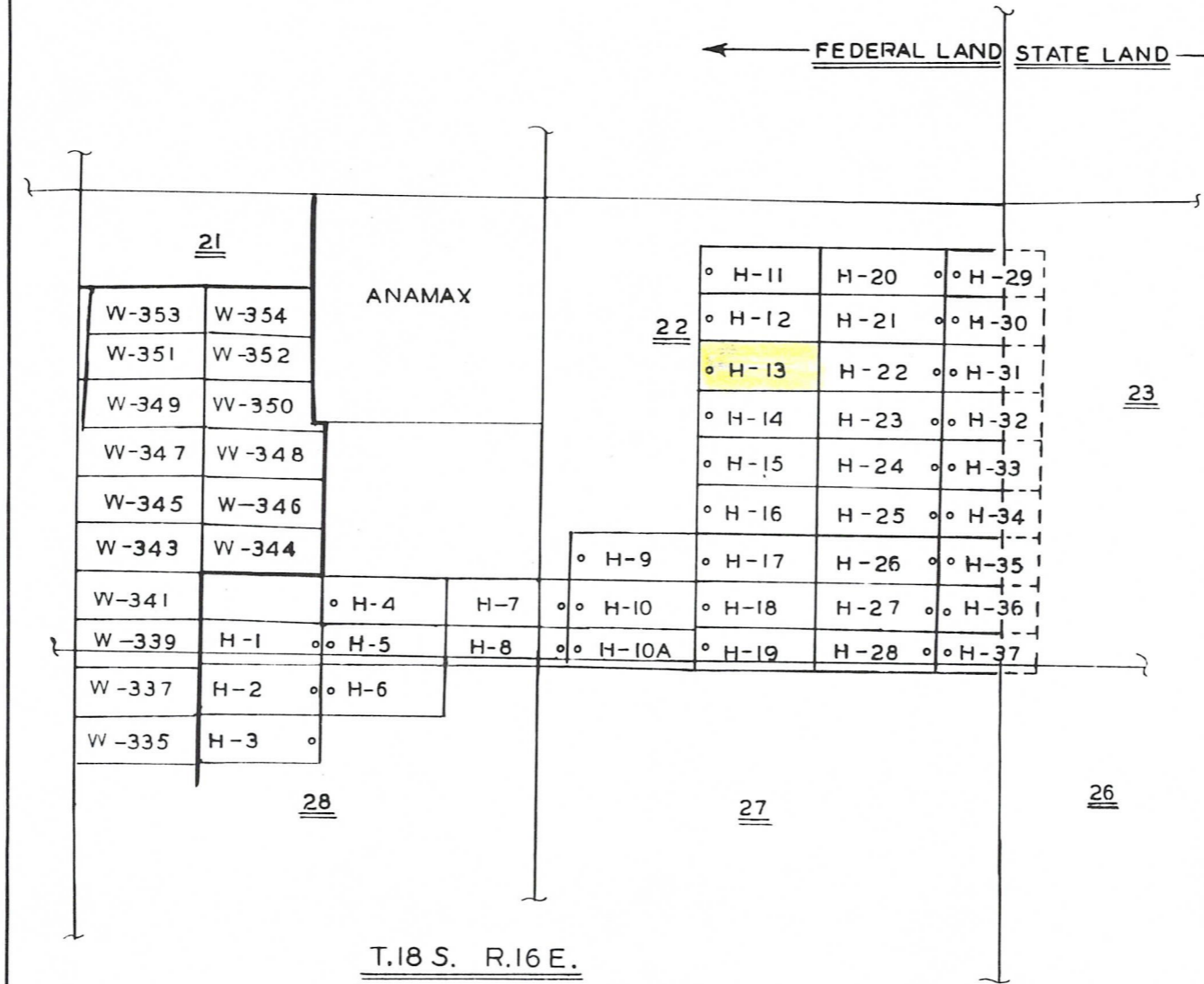
ASARCO Incorporated

By [Signature]
Agent

RECEIVED
B.L.M. AZ STATE OFFICE
MAY 04 1990
7:45 A.M.
PHOENIX, ARIZONA

959
9776

← FEDERAL LAND STATE LAND →



H = HOPE CLAIMS
W = WASP CLAIMS

T.18 S. R.16 E.

ASARCO Incorporated
HELVETIA PROPERTY
UNPATENTED CLAIMS
SCALE: 1" = 2000'
APRIL 1990

RECEIVED
B.L.M. AZ STATE OFFICE
MAY 04 1990
7:45 A.M.
PHOENIX, ARIZONA

8776 960

A MC 303963

MIKE BOYD, RECORDER
PIMA COUNTY, ARIZONA
CERTIFICATE OF RECORDING

04/27/90
09:08:00

W
ASARCO INCORPORATED
P O BOX 5747

TUCSON	AZ	85703	3 PAGES	AT		\$	5.00
			CONVERSION FEE				3.00
			0 AFFIDAVIT	AT	2.00 EACH		.00
			0 COPIES	AT	1.00 EACH		.00
			0 POSTAGE	AT	1.00 EACH		.00
			0 SEARCHES	AT	10.00 EACH		.00

NO. OF PAGES: 003
SEQUENCE: 90050596
DOCKET: 08776 PAGE: 0958

RECORDING TYPE: LOCATION MINING CLAIM
GRANTOR: ASARCO INCORPORATED +
GRANTEE: HOPE 13

TOTAL 8.00

NTS AMOUNT PAID \$ 8.00
DEPUTY RECORDER 2100 REC4 AMOUNT DUE \$.00

ENVELOPE

THE ABOVE SPACE FOR RECORDERS USE ONLY
TO BE RECORDED AS PART OF DOCUMENT

DO NOT DETACH CERTIFICATE FROM DOCUMENT

A MC 303963

8776 958

RECEIVED
P.M. AZ STATE OFFICE

MAY 04 1990

7:45 A.M.
PHOENIX, ARIZONA

AMENDED NOTICE OF LOCATION
(Lode Claim)

303964
4

Notice is hereby given that ASARCO Incorporated, whose mailing address is P.O. Box 5747, Tucson, Arizona 85703, by its undersigned agent, makes this location of the Hope 14 lode mining claim, in the Helvetia Mining District, County of Pima, State of Arizona.

The claim is 1500 feet in length along the vein or deposit of mineral bearing rock in place and 600 feet in width (300 feet on either side of the center line of the claim), forming a claim in the shape of a parallelogram. The general course of said claim is from E to W.

This Notice is posted on the centerline of the claim which location monument is in Section 22, Township 18S, Range 16E, GSRB&M.

The location monument of said claim is located approx. 3400' from the SE corner of Section 21, Township 18S, Range 16E, GSRB&M, Arizona and said claim lies within the All quarters sec. 22 T18S R16E GSRB&M.

The surface boundaries of the claim are described as follows: Beginning at the discovery monument and running thence 50 ft to the center of the end line and the true point of beginning thence (clockwise) 300' N to corner NW, thence 1500' E to corner NE, thence 300' S to center end line, thence 300' S to corner SE, thence 1500' W to corner SW, thence 300' N to point of beginning.

There are seven substantial posts, projecting at least 4 feet above the surface of the ground, or stone monuments, at least 3 feet high, one for the location monument, one at each of the four corners and one at the center of each end line as prescribed by A.R.S. §27-204.

Located, dated and posted on the ground this 8 day of June, 1990.

The original Notice of Location of this claim is recorded in the official records of _____ County, Arizona, as follows:

Name of Claim	Recorded		Recorded Date
	Book	Pages	
Hope 14	8776	961 thru 963	4/27/90

This amendment is made for purposes of more accurately describing the boundaries hereof and correcting errors or omissions (if any) contained in the original location notice. This amendment is made without waiver of the rights previously acquired under the location hereof. If for any reason it is determined that this notice is ineffective as an amendment of the location of this claim, the undersigned intends that this amendment shall serve as an original location of the area described herein as of the date of posting hereof.

RECEIVED
B.L.M. AZ STATE OFFICE

JUN 19 1990

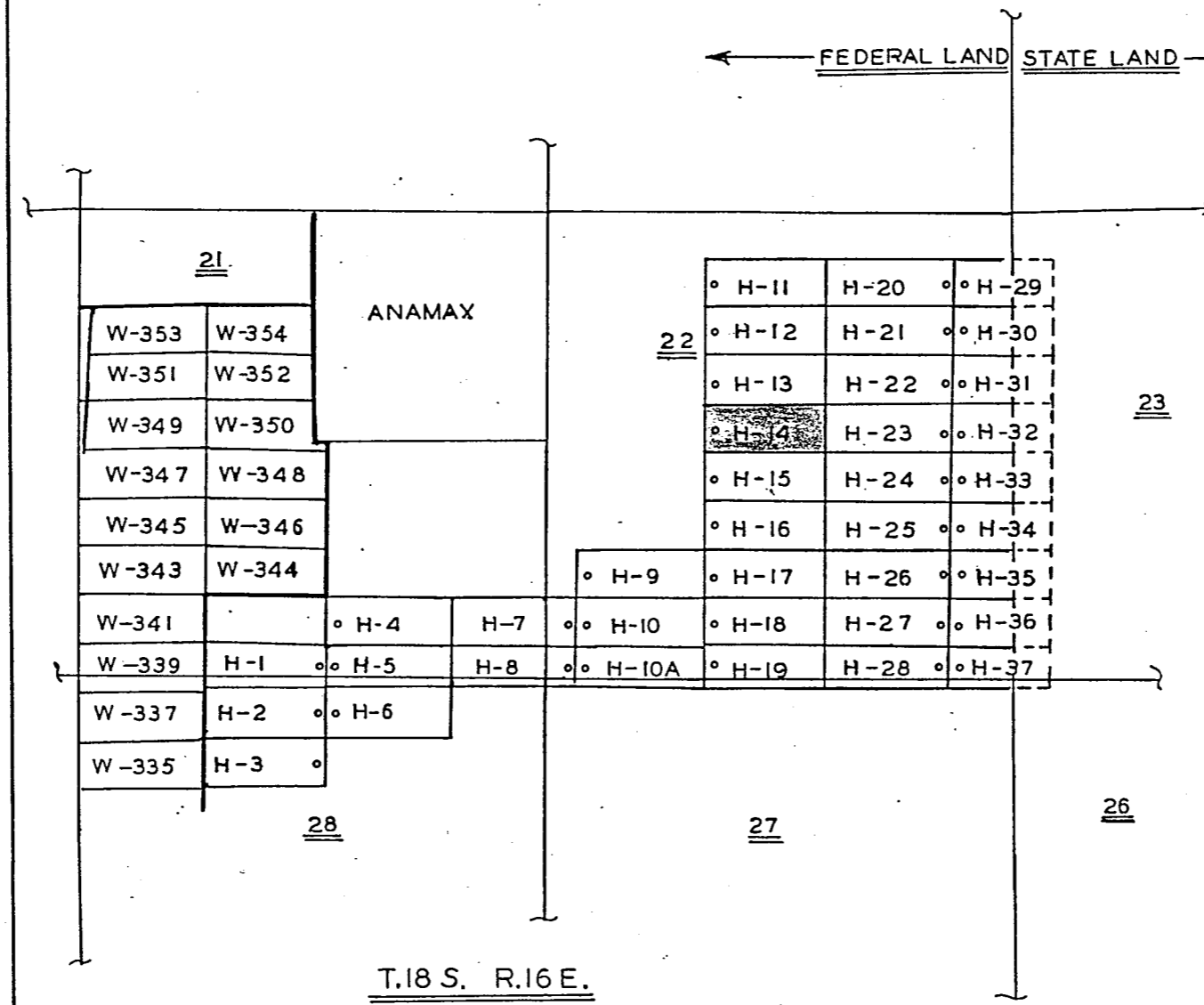
7:45 A.M.
PHOENIX, ARIZONA

ASARCO Incorporated

By [Signature]
Agent

ENTERED IN COMPUTER
9-20-90

FEDERAL LAND STATE LAND



H = HOPE CLAIMS
W = WASP CLAIMS

RECEIVED
B.L.M. AZ STATE OFFICE
7:45 A.M.
JUN 19 1990
PHOENIX, ARIZONA

ASARCO Incorporated
HELVETIA PROPERTY
UNPATENTED CLAIMS
SCALE: 1" = 2000'
APRIL 1990

T.18 S. R.16 E.

MIKE BOYD, RECORDER
PIMA COUNTY, ARIZONA
CERTIFICATE OF RECORDING

06/13/90
10:06:00

W
ASARCO
P O BOX 5747

TUCSON	AZ	85703	3 PAGES	AT		\$	5.00
			CONVERSION FEE				3.00
			0 AFFIDAVIT	AT	2.00 EACH		.00
			0 COPIES	AT	1.00 EACH		.00
			0 POSTAGE	AT	1.00 EACH		.00
			0 SEARCHES	AT	10.00 EACH		.00

NO. OF PAGES: 003
SEQUENCE: 90071231
DOCKET: 08808 PAGE: 0596

RECORDING TYPE: AMENDED LOCATION
GRANTOR: T 18S R 16E S 22 +
GRANTEE: HOPE 14

TOTAL 8.00

JEB
DEPUTY RECORDER

AMOUNT PAID \$ 8.00
2012 REC3 AMOUNT DUE \$.00

ENVELOPE

THE ABOVE SPACE FOR RECORDERS USE ONLY
TO BE RECORDED AS PART OF DOCUMENT

RECEIVED
B.L.M. AZ STATE OFFICE

JUN 19 1990

7:45 A.M.
PHOENIX, ARIZONA

DO NOT DETACH CERTIFICATE FROM DOCUMENT

8808

596



Southwestern Mining Department
T. E. Scartaccini
General Manager

June 18, 1990

CERTIFIED MAIL
RETURN RECEIPT REQUESTED

RECEIVED
B.L.M. AZ STATE OFFICE

JUN 19 1990

7:45 A.M.
PHOENIX, ARIZONA

Mr. Alan Rabinoff
Chief, Branch of Mining
Law Administration
Bureau of Land Management
Arizona State Office
P. O. Box 16563
Phoenix, AZ 85011

Dear Mr. Rabinoff:

RE: Three Amended Mining Claims,
Helvetia Mining District
Pima County, Arizona

Please find enclosed:

1. Copy of your letter of May 25, 1990.
2. Copies of recorded amended notices of location on the three claims.
3. A check in the amount of \$15 to cover the \$5 service charge on each claim.

Very truly yours,

A handwritten signature in cursive script that reads "T. E. Scartaccini".

T. E. Scartaccini
General Manager

JHK/mck
encls.

cc: Voucher

UNITED STATES
DEPARTMENT OF THE INTERIOR
BUREAU OF LAND MANAGEMENT

RECEIPT AND ACCOUNTING ADVICE

NO. 1681946 04

SM/AZ 06/19/90

Subject:

AMENDMENTS (3)

2 9 12

OK

15.00

Applicant:

ASARCO INCORPORATED
P. O. BOX 5747
TUCSON, AZ 85703-0747

Remitter: SAME - CK #0034003
792-3010

Assignor:

LEASE MANAGEMENT DATA NEW UPDATE PAYMENT

ORIGINAL SERIAL NO.	ASG.	TYPE	ST.	CTY.	FUND SYMBOL	ACRES/UNITS	RATE
AMC 303964, 303973, 303982							

AMOUNT	ANV. DATE	EXP. DATE	BILL CYC.	S/C	DISTRICT	NEXT BILL	MISC. DATA	U of M	ACTUAL UNITS

ASSIGNMENT SERIAL NO.	ASG.	TYPE	ST.	CTY.	FUND SYMBOL	ACRES/UNITS	RATE

AMOUNT	ANV. DATE	EXP. DATE	BILL CYC.	S/C	DISTRICT	NEXT BILL	MISC. DATA	U of M	ACTUAL UNITS

APPLY REMITTANCE

ACTION	FUND SYMBOL	CTY.	AMOUNT
FILING FEE			
RENTAL			
UNEARNED			
REFUND			
TOTAL			
AMOUNT DUE			

Remarks:

BY:

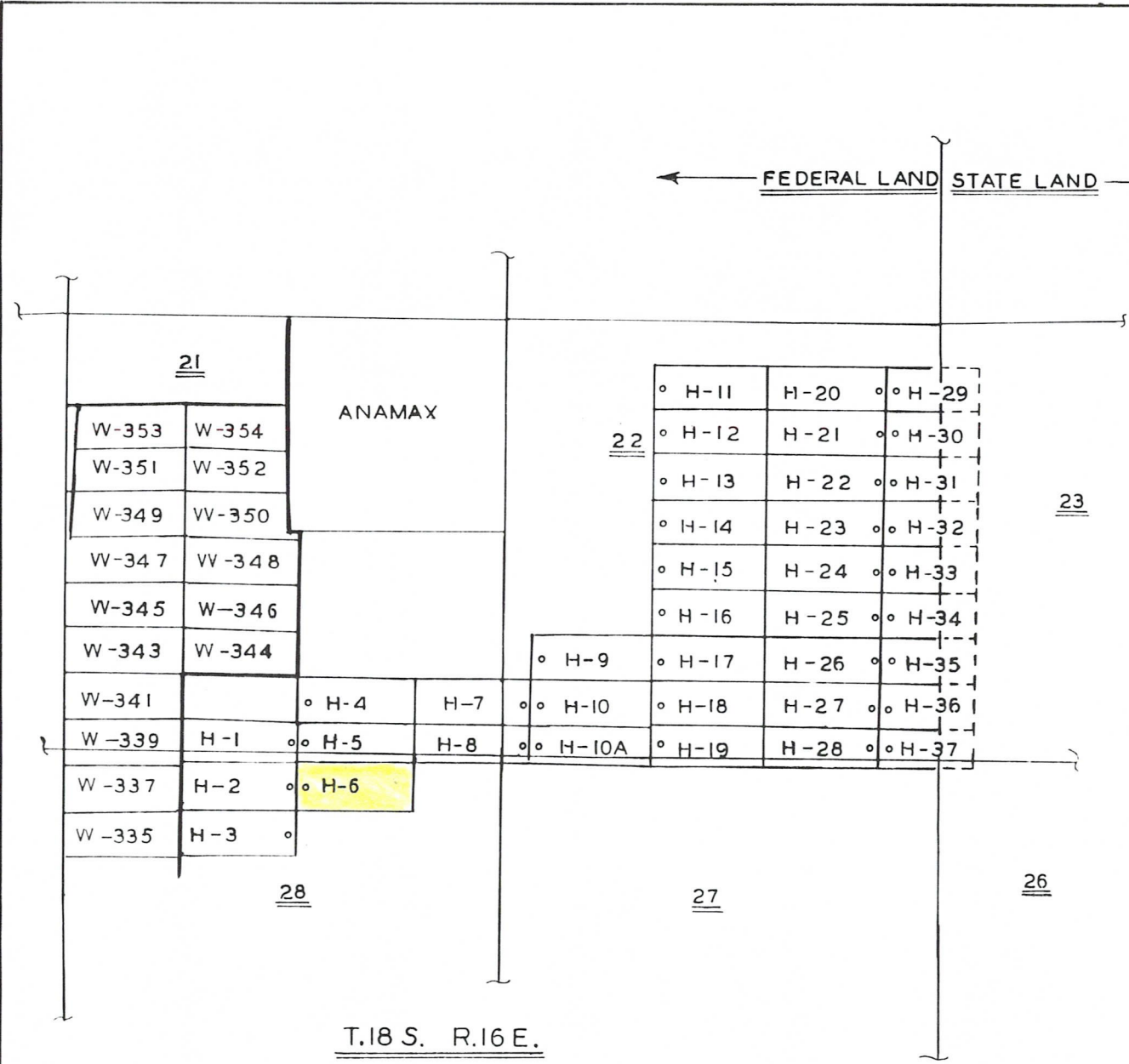
DATE:

Lease in Escrow?
 KGS? Of Interest?
 Auto Escalates? Operating Rights?
 Auto Renew? Operator
 Bond Filed?

FOR MMS USE ONLY

BILLEE	FOREST REFUGE
NUMBER	
OCS SECTION	
CODE	

← FEDERAL LAND STATE LAND →



H = HOPE CLAIMS
W = WASP CLAIMS

T.18 S. R.16 E.

ASARCO Incorporated
HELVETIA PROPERTY
UNPATENTED CLAIMS
SCALE: 1" = 2000'
APRIL 1990

A MC 303955

8776 936

RECEIVED
B.L.M. AZ STATE OFFICE

MAY 04 1990

7:45 A.M.
PHOENIX, ARIZONA

MIKE BOYD, RECORDER
PIMA COUNTY, ARIZONA
CERTIFICATE OF RECORDING

04/27/90
09:08:00

W
ASARCO INCORPORATED
P O BOX 5747

TUCSON	AZ	85703	3 PAGES	AT		\$	5.00
					CONVERSION FEE		3.00
			0 AFFIDAVIT	AT	2.00 EACH		.00
			0 COPIES	AT	1.00 EACH		.00
			0 POSTAGE	AT	1.00 EACH		.00
			0 SEARCHES	AT	10.00 EACH		.00

NO. OF PAGES: 003
SEQUENCE: 90050588
DOCKET: 08776 PAGE: 0934

RECORDING TYPE: LOCATION MINING CLAIM
GRANTOR: ASARCO INCORPORATED +
GRANTEE: HOPE 6

TOTAL 8.00

NTS DEPUTY RECORDER 2100 REC4 AMOUNT PAID \$ 8.00
AMOUNT DUE \$.00

ENVELOPE

THE ABOVE SPACE FOR RECORDERS USE ONLY
TO BE RECORDED AS PART OF DOCUMENT

DO NOT DETACH CERTIFICATE FROM DOCUMENT

A H C 303955

8776 934

RECEIVED
B.L.M. AZ STATE OFFICE

MAY 04 1990

7:45 A.M.
PHOENIX, ARIZONA

A MC 303956

NOTICE OF LOCATION
(Lode Claim)

Notice is hereby given that ASARCO Incorporated, whose mailing address is P.O. Box 5747, Tucson, Arizona 85703, by its undersigned agent, makes this location of the Hope - 7 lode mining claim, in the Helvetia Mining District, County of Pima, State of Arizona.

The claim is 1500 feet in length along the vein or deposit of mineral bearing rock in place and 600 feet in width (300 feet on either side of the center line of the claim), forming a claim in the shape of a parallelogram. The general course of said claim is from E. to W.

This Notice is posted on the centerline of the claim which location monument is in Section ~~22~~ 22, Township 18S, Range 16E, GSRB&M.

The location monument of said claim is located approx. 700 ft. from the SE corner of Section 21, Township 18S, Range 16E, GSRB&M, Arizona and said claim lies within the SE 1/4 21 & SW 1/4 22 T. 18S. R. 16E. GSRB&M. ✓

The surface boundaries of the claim are described as follows: Beginning at the discovery monument and running thence 50 ft. to the center of the end line and the true point of beginning thence (clockwise) S. 300' to corner SE, thence W. 1500' to corner SW, thence N. 300' to center end line, thence 300' N to corner NE, thence 1500' E to corner NE, thence 300' S to point of beginning.

There are seven substantial posts, projecting at least 4 feet above the surface of the ground, or stone monuments, at least 3 feet high, one for the location monument, one at each of the four corners and one at the center of each end line as prescribed by A.R.S. §27-204.

Located, dated and posted on the ground this 19 day of April, 1990

ASARCO Incorporated

By [Signature]
Agent

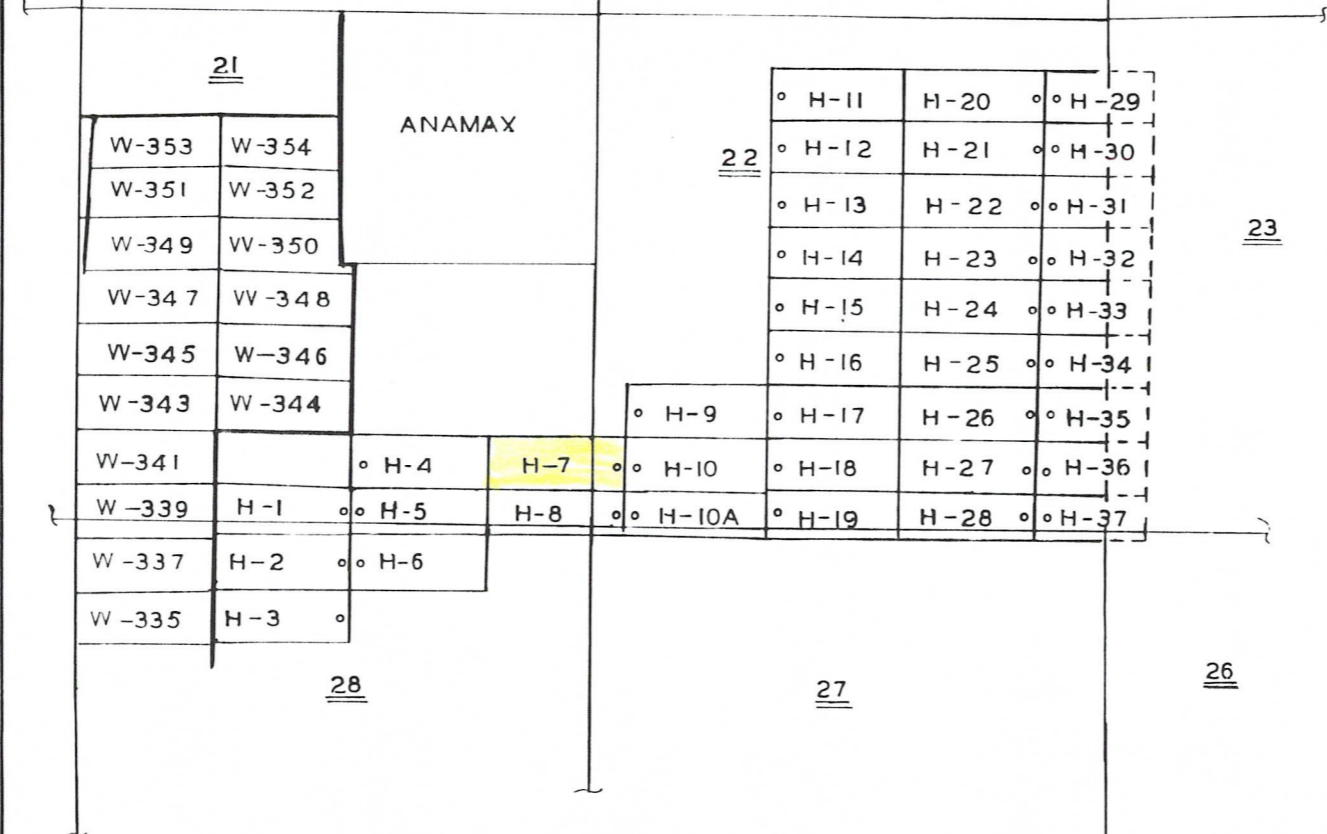
RECEIVED
B.L.M. AZ STATE OFFICE

MAY 04 1990

7:45 A.M.
PHOENIX, ARIZONA

988
8776

← FEDERAL LAND STATE LAND →



H = HOPE CLAIMS
W = WASP CLAIMS

T.18 S. R.16 E.

ASARCO Incorporated
HELVETIA PROPERTY
UNPATENTED CLAIMS
SCALE: 1" = 2000'
APRIL 1990

RECEIVED
BLM. AZ STATE OFFICE
MAY 04 1990
7:45 A.M.
PHOENIX, ARIZONA

8776 939

A MC 303956

MIKE BOYD, RECORDER
PIMA COUNTY, ARIZONA
CERTIFICATE OF RECORDING

04/27/90
09:08:00

W
ASARCO INCORPORATED
P O BOX 5747

TUCSON	AZ	85703	3 PAGES	AT		\$	5.00
					CONVERSION FEE		3.00
			0 AFFIDAVIT	AT	2.00 EACH		.00
			0 COPIES	AT	1.00 EACH		.00
			0 POSTAGE	AT	1.00 EACH		.00
			0 SEARCHES	AT	10.00 EACH		.00

NO. OF PAGES: 003
SEQUENCE: 90050589
DOCKET: 08776 PAGE: 0937

RECORDING TYPE: LOCATION MINING CLAIM
GRANTOR: ASARCO INCORPORATED +
GRANTEE: HOPE 7

TOTAL 8.00

NTS DEPUTY RECORDER 2100 REC4 AMOUNT PAID \$ 8.00
AMOUNT DUE \$.00

ENVELOPE

THE ABOVE SPACE FOR RECORDERS USE ONLY
TO BE RECORDED AS PART OF DOCUMENT

DO NOT DETACH CERTIFICATE FROM DOCUMENT

A MC 303956

8776 937

RECEIVED
B.L.M. AZ STATE OFFICE
MAY 04 1990
7:45 A.M.
PHOENIX, ARIZONA

A MC 303957

NOTICE OF LOCATION
(Lode Claim)

Notice is hereby given that ASARCO Incorporated, whose mailing address is P.O. Box 5747, Tucson, Arizona 85703, by its undersigned agent, makes this location of the Hope 8 lode mining claim, in the Helvetia Mining District, County of Pima, State of Arizona.

The claim is 1500 feet in length along the vein or deposit of mineral bearing rock in place and 600 feet in width (300 feet on either side of the center line of the claim), forming a claim in the shape of a parallelogram. The general course of said claim is from E. to W.

This Notice is posted on the centerline of the claim which location monument is in Section 22, Township 18S, Range 16E, GSRB&M.

The location monument of said claim is located approx. 250 ft from the ~~SE 1/4~~ corner of Section 21, Township 18S, Range 16E, GSRB&M, Arizona and said claim lies within the SE 1/4 sec 21, NE 1/4 sec 28, SW 1/4 sec 22, NW 1/4 sec. 28 GSRB&M.

The surface boundaries of the claim are described as follows: Beginning at the discovery monument and running thence 50 ft to the center of the end line and the true point of beginning thence (clockwise) S 300' to corner SE, thence W 1500' to corner SW, thence N 300' to center end line, thence 300 N. to corner NE, thence 1500' E to corner NE, thence 300 S to point of beginning.

There are seven substantial posts, projecting at least 4 feet above the surface of the ground, or stone monuments, at least 3 feet high, one for the location monument, one at each of the four corners and one at the center of each end line as prescribed by A.R.S. §27-204.

Located, dated and posted on the ground this 19 day of April, 1990

ASARCO Incorporated

By [Signature]
Agent

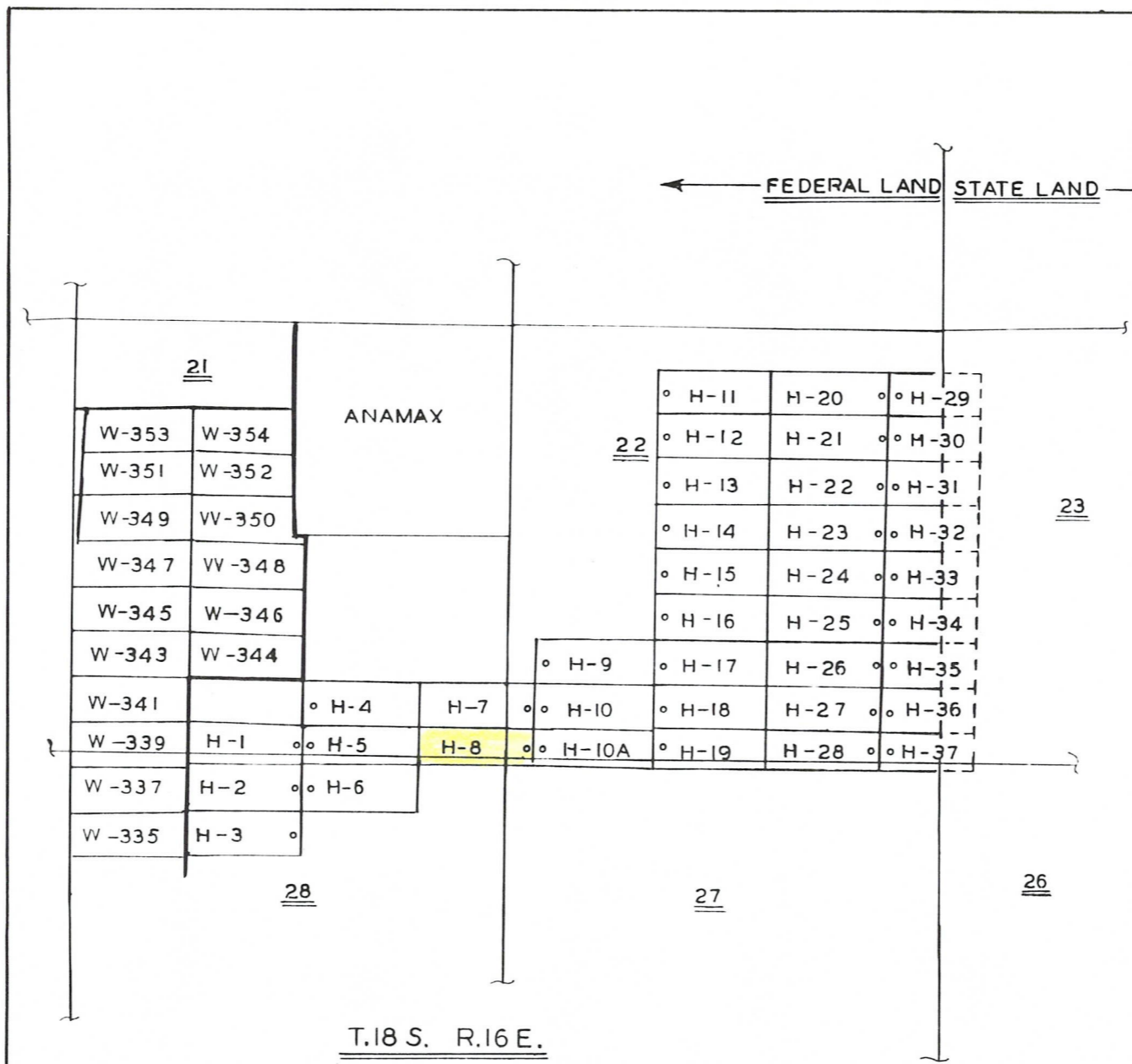
146
9778

RECEIVED
B.L.M. AZ STATE OFFICE

MAY 04 1990

7:45 A.M.
PHOENIX, ARIZONA

← FEDERAL LAND STATE LAND →



H = HOPE CLAIMS
W = WASP CLAIMS

ASARCO Incorporated
HELVETIA PROPERTY
UNPATENTED CLAIMS
SCALE: 1" = 2000'
APRIL 1990

T.18 S. R.16 E.

RECEIVED
B.L.M. AZ STATE OFFICE
MAY 04 1990
7:45 A.M.
PHOENIX, ARIZONA

8776 942

A MC 303957

MIKE BOYD, RECORDER
PIMA COUNTY, ARIZONA
CERTIFICATE OF RECORDING

04/27/90
09:08:00

W
ASARCO INCORPORATED
P O BOX 5747

TUCSON	AZ	85703	3 PAGES	AT		\$	5.00
			CONVERSION FEE				3.00
			0 AFFIDAVIT	AT	2.00 EACH		.00
			0 COPIES	AT	1.00 EACH		.00
			0 POSTAGE	AT	1.00 EACH		.00
			0 SEARCHES	AT	10.00 EACH		.00

NO. OF PAGES: 003
SEQUENCE: 90050590
DOCKET: 08776 PAGE: 0940

RECORDING TYPE: LOCATION MINING CLAIM
GRANTOR: ASARCO INCORPORATED +
GRANTEE: HOPE S

TOTAL 8.00

NTS		AMOUNT PAID \$	8.00
DEPUTY RECORDER	2100 REC4	AMOUNT DUE \$.00

ENVELOPE

THE ABOVE SPACE FOR RECORDERS USE ONLY
TO BE RECORDED AS PART OF DOCUMENT

A H C 303957

DO NOT DETACH CERTIFICATE FROM DOCUMENT

8776 940

RECEIVED
B.L.M. AZ STATE OFFICE

MAY 04 1990

7:45 A.M.
PHOENIX, ARIZONA

A H C 303958

NOTICE OF LOCATION
(Lode Claim)

Notice is hereby given that ASARCO Incorporated, whose mailing address is P.O. Box 5747, Tucson, Arizona 85703, by its undersigned agent, makes this location of the Hope-9 lode mining claim, in the Helvetia Mining District, County of Pima, State of Arizona.

The claim is 1500 feet in length along the vein or deposit of mineral bearing rock in place and 600 feet in width (300 feet on either side of the center line of the claim), forming a claim in the shape of a parallelogram. The general course of said claim is from E to W.

This Notice is posted on the centerline of the claim which location monument is in Section 22, Township 18S, Range 16E, GSRB&M.

The location monument of said claim is located approx. 1250 ft. from the SE corner of Section 21, Township 18S, Range 16E, GSRB&M, Arizona and said claim lies within the SW 1/4 Sec. 22 T18S R16E GSRB&M.

The surface boundaries of the claim are described as follows: Beginning at the discovery monument and running thence 50 ft. E to the center of the end line and the true point of beginning (clockwise) 300' N to corner NW, thence 1500' E to corner NE, thence 300' S to center end line, thence 300' S to corner SE, thence 1500' W to corner SW, thence 300' N to point of beginning.

There are seven substantial posts, projecting at least 4 feet above the surface of the ground, or stone monuments, at least 3 feet high, one for the location monument, one at each of the four corners and one at the center of each end line as prescribed by A.R.S. §27-204.

Located, dated and posted on the ground this 19 day of April, 1990

ASARCO Incorporated

By [Signature]
Agent

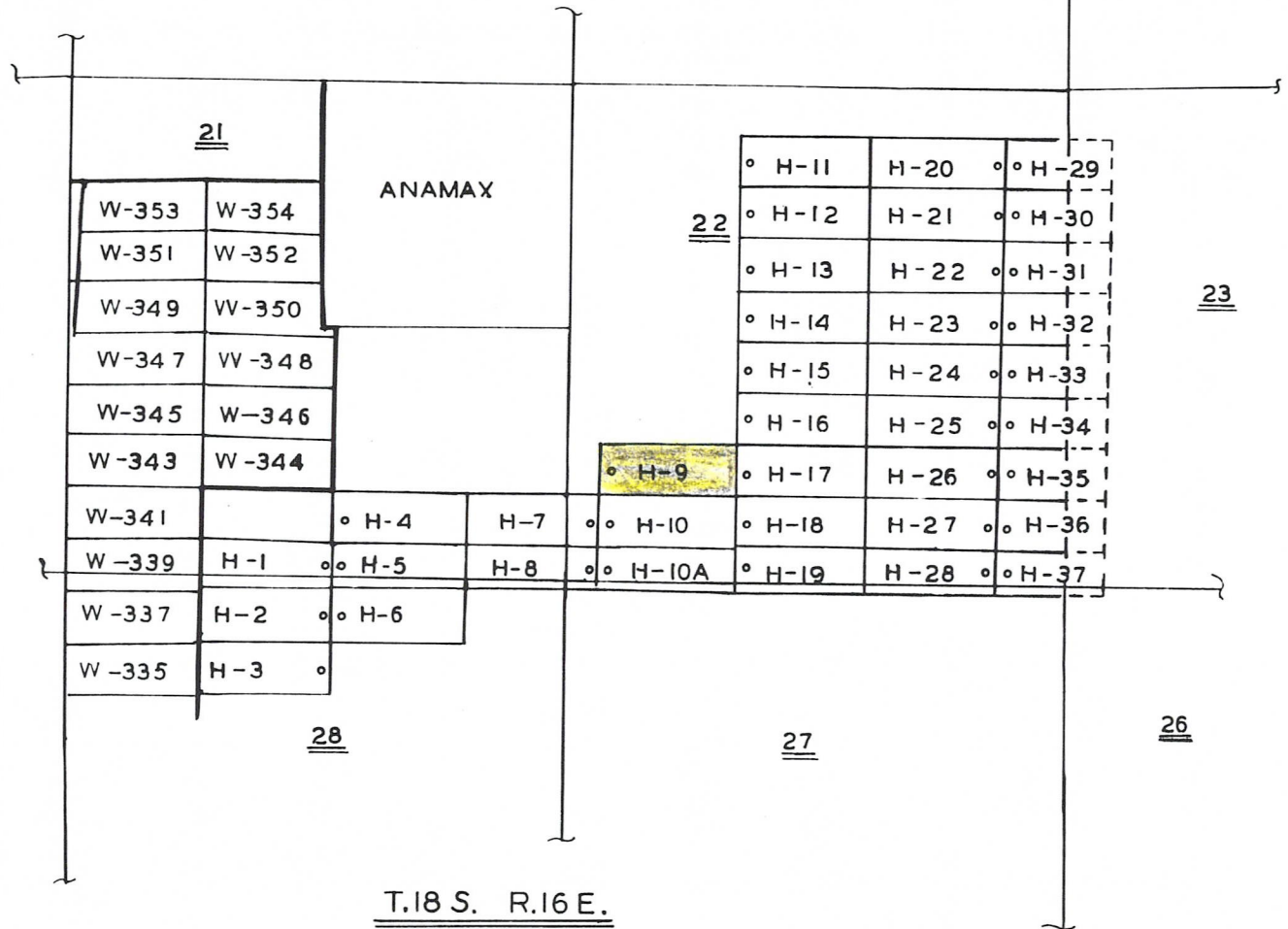
RECEIVED
B.L.M. AZ STATE OFFICE

MAY 04 1990

7:45 A.M.
PHOENIX, ARIZONA

✓ 446
9778

← FEDERAL LAND STATE LAND →



H = HOPE CLAIMS
W = WASP CLAIMS

T.18 S. R.16 E.

ASARCO Incorporated
HELVETIA PROPERTY
UNPATENTED CLAIMS
SCALE: 1" = 2000'
APRIL 1990

RECEIVED
B.L.M. AZ STATE OFFICE
MAY 04 1990
7:45 A.M.
PHOENIX, ARIZONA

8776 945

A MC 303958

MIKE BOYD, RECORDER
PIMA COUNTY, ARIZONA
CERTIFICATE OF RECORDING

04/27/90
09:08:00

W
ASARCO INCORPORATED
P O BOX 5747

TUCSON	AZ	85703	3 PAGES	AT		\$	5.00
					CONVERSION FEE		3.00
			0 AFFIDAVIT	AT	2.00 EACH		.00
			0 COPIES	AT	1.00 EACH		.00
			0 POSTAGE	AT	1.00 EACH		.00
			0 SEARCHES	AT	10.00 EACH		.00

NO. OF PAGES: 003
SEQUENCE: 90050591
DDCKET: 08776 PAGE: 0943

RECORDING TYPE: LOCATION MINING CLAIM
GRANTOR: ASARCO INCORPORATED +
GRANTEE: HOPE ?

TOTAL 8.00

NTS DEPUTY RECORDER 2100 REC4 AMOUNT PAID \$ 8.00
AMOUNT DUE \$.00

ENVELOPE

THE ABOVE SPACE FOR RECORDERS USE ONLY
TO BE RECORDED AS PART OF DOCUMENT

DO NOT DETACH CERTIFICATE FROM DOCUMENT

A MC 303958

8776 943

RECEIVED
B.L.M. AZ STATE OFFICE

MAY 04 1990

7:45 A.M.
PHOENIX, ARIZONA

A MC 303959

NOTICE OF LOCATION
(Lode Claim)

Notice is hereby given that ASARCO Incorporated, whose mailing address is P.O. Box 5747, Tucson, Arizona 85703, by its undersigned agent, makes this location of the HOPE 10 lode mining claim, in the HELVETIA Mining District, County of PIMA, State of Arizona.

The claim is 1500 feet in length along the vein or deposit of mineral bearing rock in place and 600 feet in width (300 feet on either side of the center line of the claim), forming a claim in the shape of a parallelogram. The general course of said claim is from E to W.

This Notice is posted on the centerline of the claim which location monument is in Section 22, Township 18 S, Range 16 E, GSRB&M.

The location monument of said claim is located approx. 700 from the SE corner of Section 21, Township 18 S, Range 16 E, GSRB&M, Arizona and said claim lies within the SW 1/4 SEC 22 T18S R16E GSRB&M.

The surface boundaries of the claim are described as follows: Beginning at the discovery monument and running thence 50' to the center of the end line and the true point of beginning thence (clockwise) N, 300' to corner NW, thence 1500' E, to corner NE, thence S, 300' to center end line, thence S, 300' to corner SE, thence W, 1500' to corner SW, thence 300' N to point of beginning.

There are seven substantial posts, projecting at least 4 feet above the surface of the ground, or stone monuments, at least 3 feet high, one for the location monument, one at each of the four corners and one at the center of each end line as prescribed by A.R.S. §27-204.

Located, dated and posted on the ground this 18 day of April, 1980

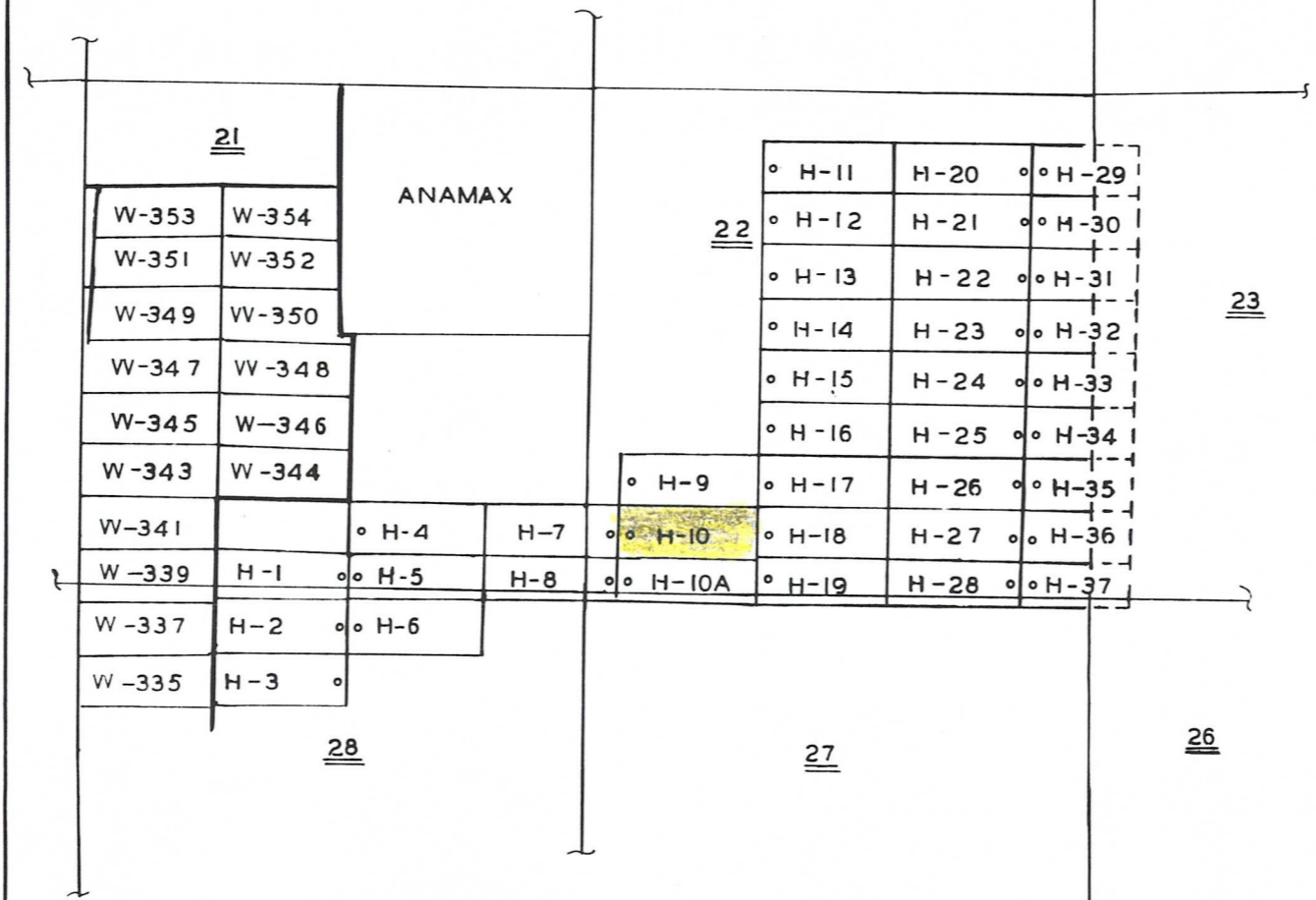
ASARCO Incorporated

By [Signature]
Agent

RECEIVED
B.L.M. AZ STATE OFFICE
MAY 04 1980
7:45 A.M.
PHOENIX, ARIZONA

446
9778

← FEDERAL LAND STATE LAND →



H = HOPE CLAIMS
W = WASP CLAIMS

T.18 S. R.16 E.

ASARCO Incorporated
HELVETIA PROPERTY
UNPATENTED CLAIMS
SCALE: 1" = 2000'
APRIL 1990

RECEIVED
B.L.M. AZ STATE OFFICE
MAY 04 1990
7:45 A.M.
PHOENIX, ARIZONA

8776

948

V MC 303959

MIKE BOYD, RECORDER
PIMA COUNTY, ARIZONA
CERTIFICATE OF RECORDING

04/27/90
09:08:00

W
ASARCO INCORPORATED
P O BOX 5747

TUCSON	AZ	85703	3 PAGES	AT		\$	5.00
					CONVERSION FEE		3.00
			0 AFFIDAVIT	AT	2.00 EACH		.00
			0 COPIES	AT	1.00 EACH		.00
			0 POSTAGE	AT	1.00 EACH		.00
			0 SEARCHES	AT	10.00 EACH		.00

NO. OF PAGES: 003
SEQUENCE: 90050592
DOCKET: 08776 PAGE: 0946

RECORDING TYPE: LOCATION MINING CLAIM
GRANTOR: ASARCO INCORPORATED +
GRANTEE: HOPE 10

TOTAL -----
8.00

NTS		AMOUNT PAID \$	8.00
DEPUTY RECORDER	2100 REC4	AMOUNT DUE \$.00

ENVELOPE

THE ABOVE SPACE FOR RECORDERS USE ONLY
TO BE RECORDED AS PART OF DOCUMENT

DO NOT DETACH CERTIFICATE FROM DOCUMENT

A HC 303959

8776 946

RECEIVED
B.L.M. AZ STATE OFFICE

MAY 04 1990

7:45 A.M.
PHOENIX, ARIZONA

A MC 303960

NOTICE OF LOCATION
(Lode Claim)

Notice is hereby given that ASARCO Incorporated, whose mailing address is P.O. Box 5747, Tucson, Arizona 85703, by its undersigned agent, makes this location of the Hope-to-A lode mining claim, in the Helvetia Mining District, County of Pima, State of Arizona.

The claim is 1500 feet in length along the vein or deposit of mineral bearing rock in place and 600 feet in width (300 feet on either side of the center line of the claim), forming a claim in the shape of a parallelogram. The general course of said claim is from E, to W.

This Notice is posted on the centerline of the claim which location monument is in Section 22, Township 18S, Range 16E, GSRB&M.

The location monument of said claim is located approx. 400 ft from the SE cor corner of Section 21, Township 18S, Range 16E, GSRB&M, Arizona and said claim lies within the SW 1/4 sec 22. NW 1/4 sec 21 T.18 S. R. 16 E. GSRB&M.

The surface boundaries of the claim are described as follows: Beginning at the discovery monument and running thence 50 ft to the center of the end line and the true point of beginning thence (clockwise) 300'N to corner NW, thence 1500'E to corner NE, thence 300'S to center end line, thence 300'S to corner SE, thence 1500'W to corner SW, thence 300'N to point of beginning.

There are seven substantial posts, projecting at least 4 feet above the surface of the ground, or stone monuments, at least 3 feet high, one for the location monument, one at each of the four corners and one at the center of each end line as prescribed by A.R.S. §27-204.

Located, dated and posted on the ground this 19 day of April, 1980

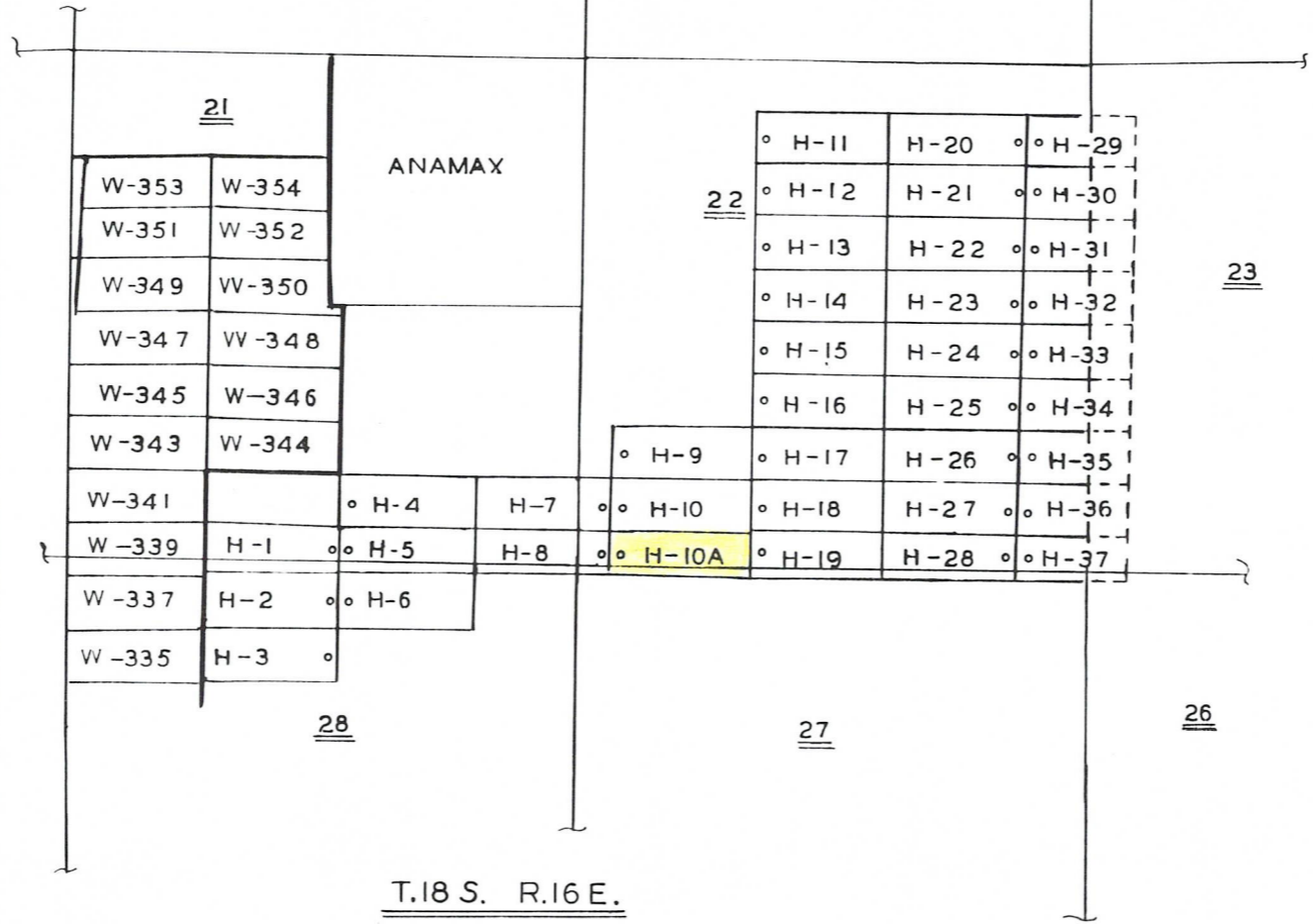
ASARCO Incorporated

By [Signature]
Agent

956
8776

RECEIVED
B.E.M. AZ STATE OFFICE
MAY 04 1980
7:45 A.M.
PHOENIX, ARIZONA

← FEDERAL LAND STATE LAND →



H = HOPE CLAIMS
W = WASP CLAIMS

T.18 S. R.16 E.

ASARCO Incorporated
HELVETIA PROPERTY
UNPATENTED CLAIMS
SCALE: 1" = 2000'
APRIL 1990

RECEIVED
B.L.M. AZ STATE OFFICE
MAY 04 1990
7:45 A.M.
PHOENIX, ARIZONA

8776 951 A MC 303960

MIKE BOYD, RECORDER
PIMA COUNTY, ARIZONA
CERTIFICATE OF RECORDING

04/27/90
09:08:00

W
ASARCO INCORPORATED
P O BOX 5747

TUCSON AZ 85703

3 PAGES	AT		\$ 5.00
CONVERSION FEE			3.00
0 AFFIDAVIT	AT	2.00 EACH	.00
0 COPIES	AT	1.00 EACH	.00
0 POSTAGE	AT	1.00 EACH	.00
0 SEARCHES	AT	10.00 EACH	.00

NO. OF PAGES: 003
SEQUENCE: 90050593
DOCKET: 08776 PAGE: 0949

RECORDING TYPE: LOCATION MINING CLAIM
GRANTOR: ASARCO INCORPORATED +
GRANTEE: HOPE 10 A

TOTAL -----
8.00

NTS
DEPUTY RECORDER

AMOUNT PAID \$ 8.00
2100 REC4 AMOUNT DUE \$.00

ENVELOPE

THE ABOVE SPACE FOR RECORDERS USE ONLY
TO BE RECORDED AS PART OF DOCUMENT

DO NOT DETACH CERTIFICATE FROM DOCUMENT

A
M
C
3
0
3
9
6
0

8776 949

RECEIVED
B.L.M. AZ STATE OFFICE

MAY 04 1990

7:45 A.M.
PHOENIX, ARIZONA

A HC 303961

NOTICE OF LOCATION
(Lode Claim)

Notice is hereby given that ASARCO Incorporated, whose mailing address is P.O. Box 5747, Tucson, Arizona 85703, by its undersigned agent, makes this location of the Hope-11 lode mining claim, in the Helvetia Mining District, County of Pima, State of Arizona.

The claim is 1500 feet in length along the vein or deposit of mineral bearing rock in place and 600 feet in width (300 feet on either side of the center line of the claim), forming a claim in the shape of a parallelogram. The general course of said claim is from E to W.

This Notice is posted on the centerline of the claim which location monument is in Section 22, Township 18S, Range 16E, GSRB&M.

The location monument of said claim is located approx. 4900 ft from the SE corner of Section 21, Township 18S, Range 16E, GSRB&M, Arizona and said claim lies within the NE 1/4 & NW 1/4 Sec. 22 T 18S R 16E GSRB&M.

The surface boundaries of the claim are described as follows: Beginning at the discovery monument and running thence 50 ft to the center of the end line and the true point of beginning thence (clockwise) 300' N to corner NW, thence 1500' E to corner NE, thence 300' S to center end line, thence 300' S to corner SE, thence 1500' W to corner SW, thence 300' N to point of beginning.

There are seven substantial posts, projecting at least 4 feet above the surface of the ground, or stone monuments, at least 3 feet high, one for the location monument, one at each of the four corners and one at the center of each end line as prescribed by A.R.S. §27-204.

Located, dated and posted on the ground this 20 day of April, 1990.

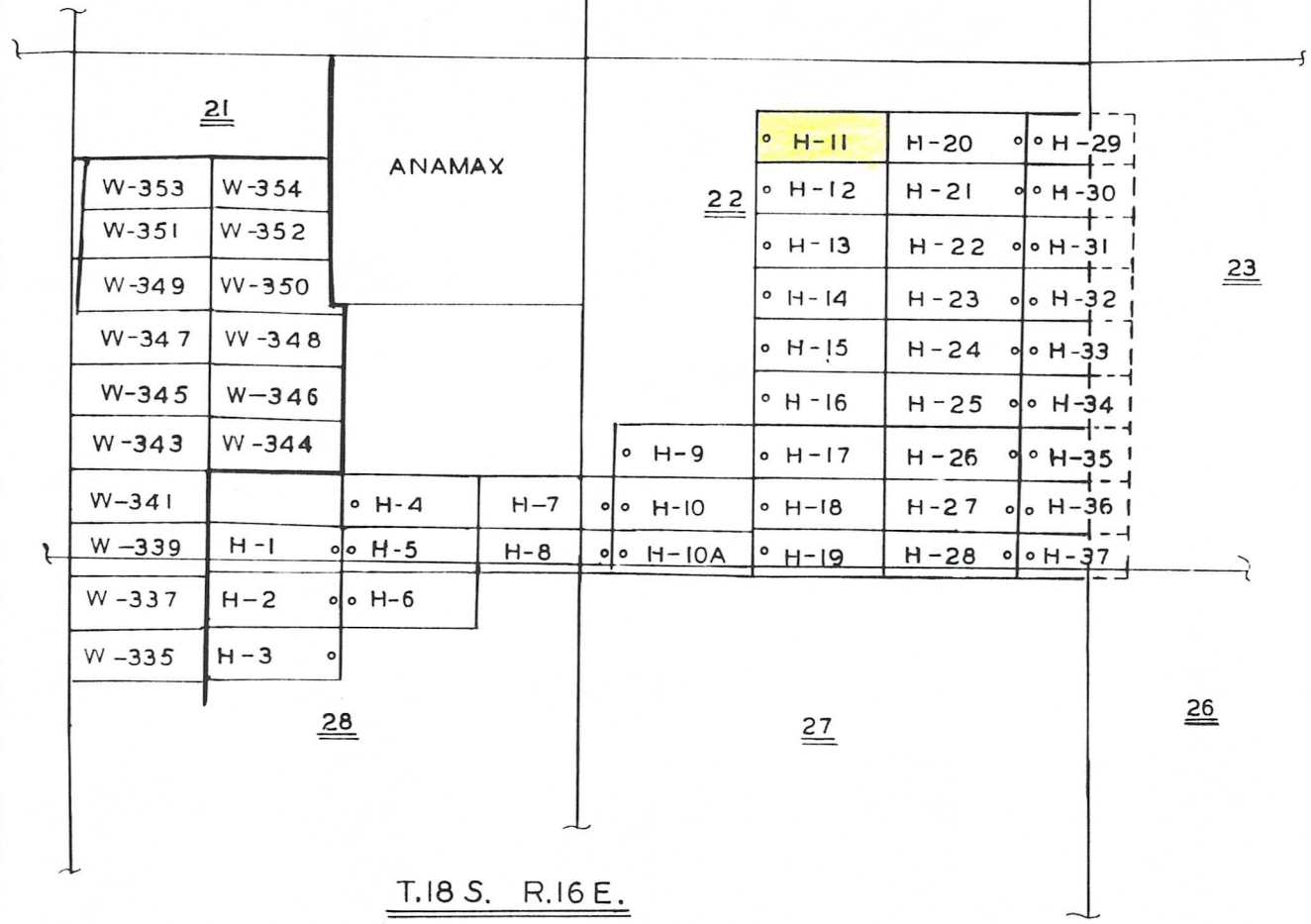
ASARCO Incorporated

By [Signature]
Agent

656
9776

RECEIVED
B.L.M. AZ STATE OFFICE
MAY 04 1990
7:45 A.M.
PHOENIX, ARIZONA

← FEDERAL LAND STATE LAND →



H = HOPE CLAIMS
W = WASP CLAIMS

T.18 S. R.16 E.

ASARCO Incorporated
HELVETIA PROPERTY
UNPATENTED CLAIMS
SCALE: 1" = 2000'
APRIL 1990

RECEIVED
BLM. AZ STATE OFFICE
MAY 04 1990
7:45 A.M.
PHOENIX, ARIZONA

8776 954 196808 303961 A MC

MIKE BOYD, RECORDER
PIMA COUNTY, ARIZONA
CERTIFICATE OF RECORDING

04/27/90
09:08:00

W
ASARCO INCORPORATED
P O BOX 5747

TUCSON	AZ	85703	3 PAGES	AT		\$	5.00
			CONVERSION FEE				3.00
			0 AFFIDAVIT	AT	2.00 EACH		.00
			0 COPIES	AT	1.00 EACH		.00
			0 POSTAGE	AT	1.00 EACH		.00
			0 SEARCHES	AT	10.00 EACH		.00

NO. OF PAGES: 003
SEQUENCE: 90050594
DOCKET: 08776 PAGE: 0952

RECORDING TYPE: LOCATION MINING CLAIM
GRANTOR: ASARCO INCORPORATED +
GRANTEE: HOPE 11

TOTAL 8.00

NTS		AMOUNT PAID \$	8.00
DEPUTY RECORDER	2100 REC4	AMOUNT DUE \$.00

ENVELOPE

THE ABOVE SPACE FOR RECORDERS USE ONLY
TO BE RECORDED AS PART OF DOCUMENT

DO NOT DETACH CERTIFICATE FROM DOCUMENT

A H C 303961

8776 952

RECEIVED
P.M. AZ STATE OFFICE
MAY 04 1990
7:45 A.M.
PHOENIX, ARIZONA

A M C 303962

NOTICE OF LOCATION
(Lode Claim)

Notice is hereby given that ASARCO Incorporated, whose mailing address is P.O. Box 5747, Tucson, Arizona 85703, by its undersigned agent, makes this location of the Hope - 12 ✓ lode mining claim, in the Helvetia Mining District, County of Pima, State of Arizona.

The claim is 1500 feet in length along the vein or deposit of mineral bearing rock in place and 600 feet in width (300 feet on either side of the center line of the claim), forming a claim in the shape of a parallelogram. The general course of said claim is from E to W.

This Notice is posted on the centerline of the claim which location monument is in Section 22, Township 18S, Range 16E, GSRB&M.

The location monument of said claim is located approx. 4350' from the SE corner of Section ~~21~~ 21, Township 18S, Range 16E, GSRB&M, Arizona and said claim lies within the NE 1/4 & NW 1/4 Sec. 22 T.18S. R.16E ✓ GSRB&M. ✓

The surface boundaries of the claim are described as follows: Beginning at the discovery monument and running thence 50 ft to the center of the end line and the true point of beginning thence (clockwise) 300' N to corner NW, thence 1500' E to corner NE, thence 300' S to center end line, thence 300' S to corner SE, thence 1500' W to corner SW, thence 300' N to point of beginning.

There are seven substantial posts, projecting at least 4 feet above the surface of the ground, or stone monuments, at least 3 feet high, one for the location monument, one at each of the four corners and one at the center of each end line as prescribed by A.R.S. §27-204.

Located, dated and posted on the ground this 20 day of April, 1990

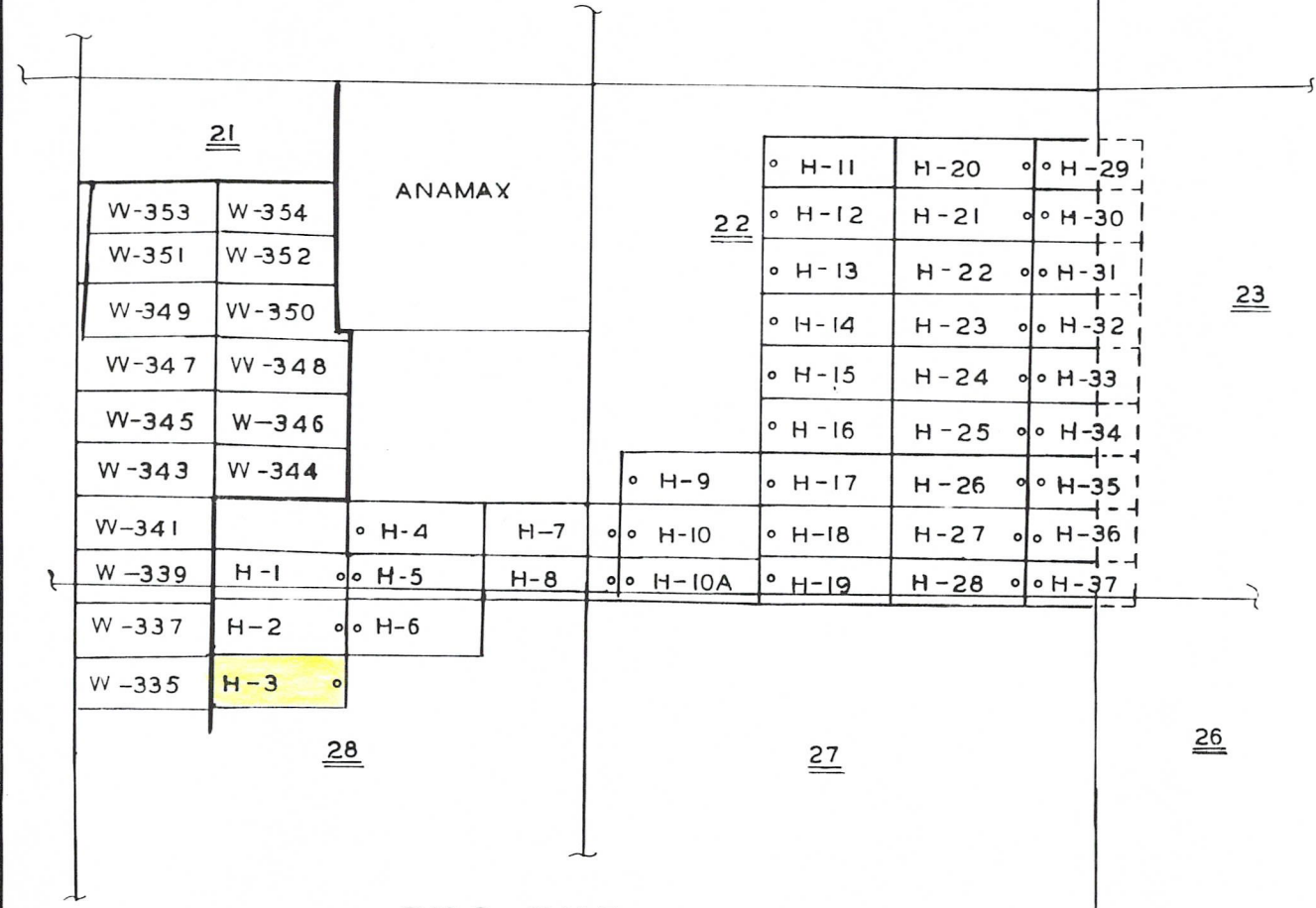
ASARCO Incorporated

By [Signature]
Agent

RECEIVED
B.L.M. AZ STATE OFFICE
MAY 04 1990
7:45 A.M.
PHOENIX, ARIZONA

956
8776
9778

FEDERAL LAND STATE LAND



H = HOPE CLAIMS
W = WASP CLAIMS

T.18 S. R.16 E.

ASARCO Incorporated
HELVETIA PROPERTY
UNPATENTED CLAIMS
SCALE: 1" = 2000'
APRIL 1990

RECEIVED
B.L.M. AZ STATE OFFICE
MAY 04 1990
7:45 A.M.
PHOENIX, ARIZONA

A MC 303952

8776 927

MIKE BOYD, RECORDER
PIMA COUNTY, ARIZONA
CERTIFICATE OF RECORDING

04/27/90
09:08:00

W
ASARCO INCORPORATED
P O BOX 5747

TUCSON	AZ	85703	3 PAGES	AT		\$	5.00
			CONVERSION FEE				3.00
NO. OF PAGES:	003		0 AFFIDAVIT	AT	2.00 EACH		.00
SEQUENCE:	90050585		0 COPIES	AT	1.00 EACH		.00
DOCKET:	08776	PAGE: 0925	0 POSTAGE	AT	1.00 EACH		.00
			0 SEARCHES	AT	10.00 EACH		.00

RECORDING TYPE: LOCATION MINING CLAIM
GRANTOR: ASARCO INCORPORATED +
GRANTEE: HOPE 3

TOTAL ----- 8.00

NTS		AMOUNT PAID \$	8.00
DEPUTY RECORDER	2100 REC4	AMOUNT DUE \$.00

ENVELOPE

THE ABOVE SPACE FOR RECORDERS USE ONLY
TO BE RECORDED AS PART OF DOCUMENT

DO NOT DETACH CERTIFICATE FROM DOCUMENT

A MC 303952

8776 925

RECEIVED
B.L.M. AZ STATE OFFICE

MAY 04 1990

7:45 A.M.
PHOENIX, ARIZONA

A MC 303953

NOTICE OF LOCATION
(Lode Claim)

Notice is hereby given that ASARCO Incorporated, whose mailing address is P.O. Box 5747, Tucson, Arizona 85703, by its undersigned agent, makes this location of the Hope-4 lode mining claim, in the Helvetia Mining District, County of Pima, State of Arizona.

The claim is 1500 feet in length along the vein or deposit of mineral bearing rock in place and 600 feet in width (300 feet on either side of the center line of the claim), forming a claim in the shape of a parallelogram. The general course of said claim is from E. to W.

This Notice is posted on the centerline of the claim which location monument is in Section 21, Township T18S, Range 16E, GSRB&M.

The location monument of said claim is located approx. 2500ft from the SE corner of Section 21, Township 18S, Range 16E, GSRB&M, Arizona and said claim lies within the SE 1/4 Sec. 21 T.18S. R.16E GSRB&M.

The surface boundaries of the claim are described as follows: Beginning at the discovery monument and running thence 50' to the center of the end line and the true point of beginning thence (clockwise) N. 300' to corner NW, thence 1500'E to corner NE, thence S. 300ft to center end line, thence S. 300' to corner SE, thence W. 1500' to corner SW, thence N. 1500' to point of beginning.

There are seven substantial posts, projecting at least 4 feet above the surface of the ground, or stone monuments, at least 3 feet high, one for the location monument, one at each of the four corners and one at the center of each end line as prescribed by A.R.S. §27-204.

Located, dated and posted on the ground this 19 day of April, 1990

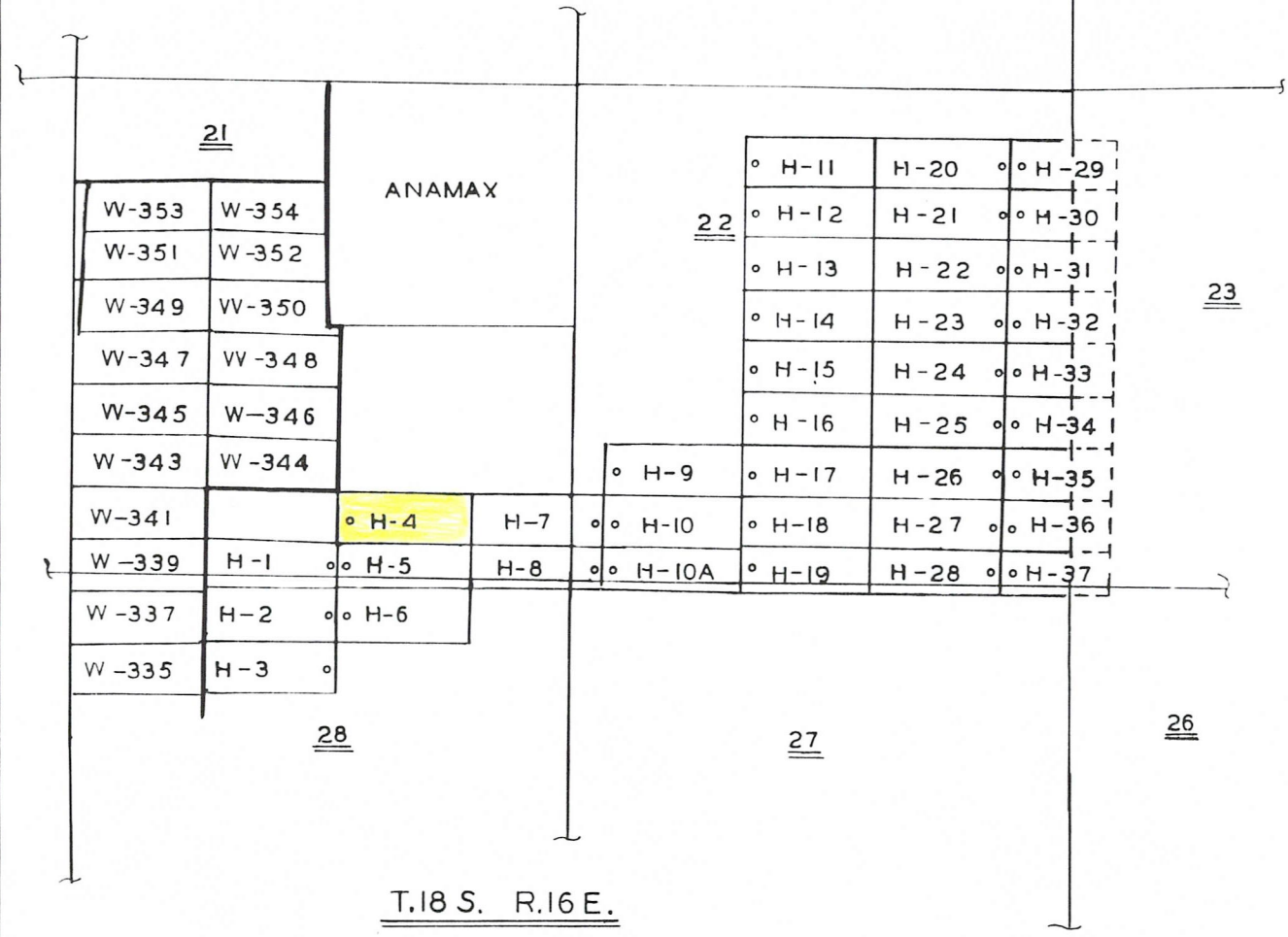
ASARCO Incorporated

By [Signature]
Agent

626
9778

RECEIVED
B.L.M. AZ STATE OFFICE
MAY 04 1990
7:45 A.M.
PHOENIX, ARIZONA

← FEDERAL LAND STATE LAND →



H = HOPE CLAIMS
W = WASP CLAIMS

ASARCO Incorporated
HELVETIA PROPERTY
UNPATENTED CLAIMS
SCALE: 1" = 2000'
APRIL 1990

RECEIVED
BLM, AZ STATE OFFICE

MAY 04 1990

7:45 A.M.
PHOENIX, ARIZONA

8776 930

A MC 303953

MIKE BOYD, RECORDER
PIMA COUNTY, ARIZONA
CERTIFICATE OF RECORDING

04/27/90
09:08:00

W
ASARCO INCORPORATED
P O BOX 5747

TUCSON	AZ	85703	3 PAGES	AT		\$	5.00
			CONVERSION FEE				3.00
			0 AFFIDAVIT	AT	2.00 EACH		.00
			0 COPIES	AT	1.00 EACH		.00
			0 POSTAGE	AT	1.00 EACH		.00
			0 SEARCHES	AT	10.00 EACH		.00

NO. OF PAGES: 003
SEQUENCE: 90050586
DOCKET: 08776 PAGE: 0928

RECORDING TYPE: LOCATION MINING CLAIM
GRANTOR: ASARCO INCORPORATED +
GRANTEE: HOPE 4

TOTAL 8.00

NTS AMOUNT PAID \$ 8.00
DEPUTY RECORDER 2100 REC4 AMOUNT DUE \$.00

ENVELOPE

THE ABOVE SPACE FOR RECORDERS USE ONLY
TO BE RECORDED AS PART OF DOCUMENT

DO NOT DETACH CERTIFICATE FROM DOCUMENT

A H C 303953

8776 928

RECEIVED
B.L.M. AZ STATE OFFICE

MAY 04 1990

7:45 A.M.
PHOENIX, ARIZONA

NOTICE OF LOCATION
(Lode Claim)

A MC 303954

Notice is hereby given that ASARCO Incorporated, whose mailing address is P.O. Box 5747, Tucson, Arizona 85703, by its undersigned agent, makes this location of the Hope-5 lode mining claim, in the Helvetia Mining District, County of Pima, State of Arizona.

The claim is 1500 feet in length along the vein or deposit of mineral bearing rock in place and 600 feet in width (300 feet on either side of the center line of the claim), forming a claim in the shape of a parallelogram. The general course of said claim is from E. to W.

This Notice is posted on the centerline of the claim which location monument is in Section 21, Township 18S, Range 16E, GSRB&M.

The location monument of said claim is located approx. 2450 ft from the SE corner of Section 21, Township 18S, Range 16E, GSRB&M, Arizona and said claim lies within the SE 1/4 Sec 21, NE 1/4 Sec 28 T18S R16E GSRB&M.

The surface boundaries of the claim are described as follows: Beginning at the discovery monument and running thence 50 ft to the center of the end line and the true point of beginning thence (clockwise) N. 300' to corner NW, thence 1500' E to corner NE, thence S. 300 ft. to center end line, thence S. 300' to corner SE, thence W. 1500' to corner SW, thence N. 1500' to point of beginning.

There are seven substantial posts, projecting at least 4 feet above the surface of the ground, or stone monuments, at least 3 feet high, one for the location monument, one at each of the four corners and one at the center of each end line as prescribed by A.R.S. §27-204.

Located, dated and posted on the ground this 18 day of April, 1990

ASARCO Incorporated

By [Signature]
Agent

286

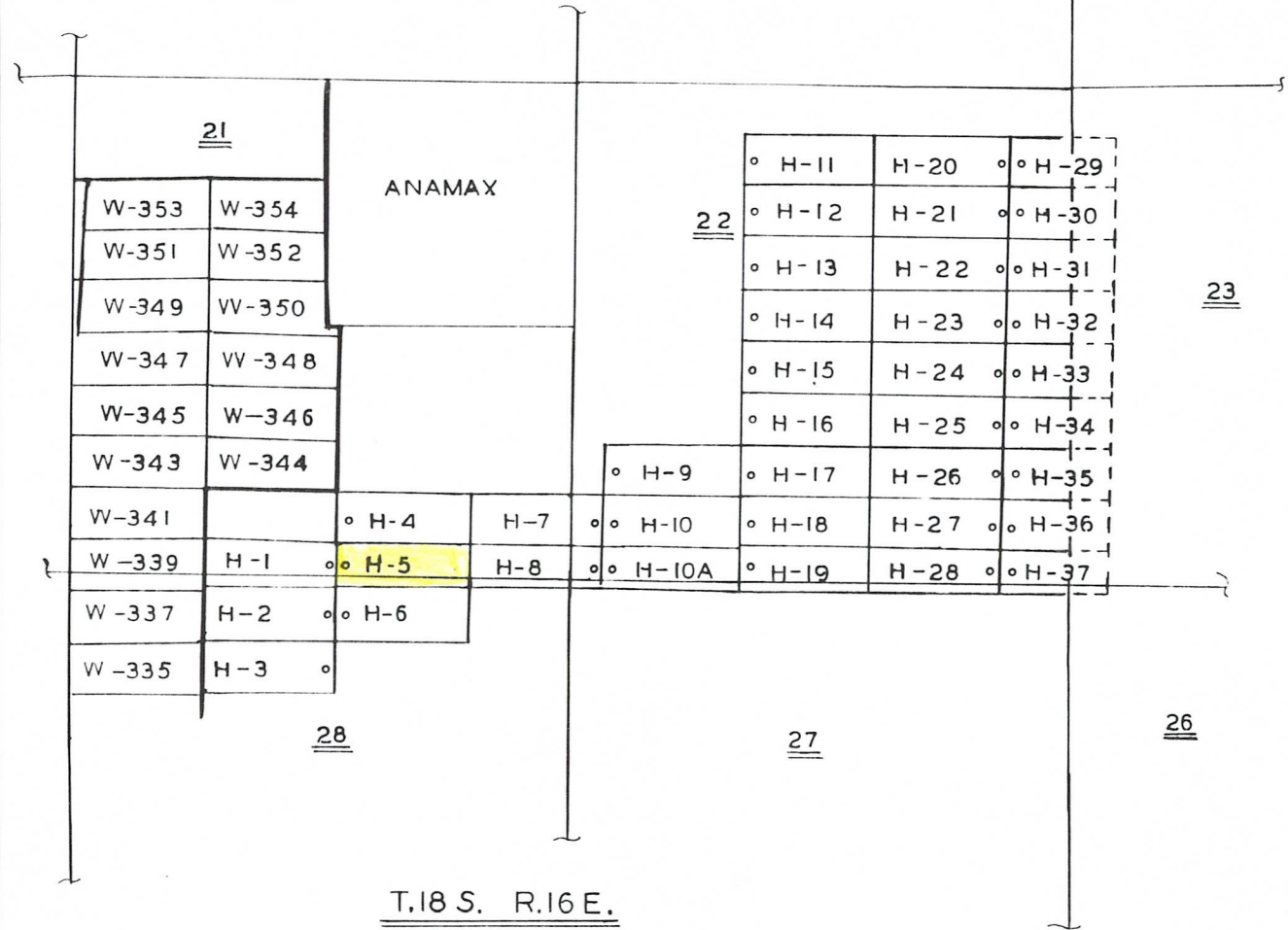
8776

RECEIVED
B.L.M. AZ STATE OFFICE

MAY 04 1990

7:45 A.M.
PHOENIX, ARIZONA

← FEDERAL LAND STATE LAND →



H = HOPE CLAIMS
W = WASP CLAIMS

T.18 S. R.16 E.

ASARCO Incorporated
HELVETIA PROPERTY
UNPATENTED CLAIMS
SCALE: 1" = 2000'
APRIL 1990

RECEIVED
B.L.M. AZ STATE OFFICE
MAY 04 1990
7:45 A.M.
PHOENIX, ARIZONA

A MC 303954

8776 933

MIKE BOYD, RECORDER
PIMA COUNTY, ARIZONA
CERTIFICATE OF RECORDING

04/27/90
09:08:00

W
ASARCO INCORPORATED
P O BOX 5747

TUCSON	AZ	85703	3 PAGES	AT		\$	5.00
			CONVERSION FEE				3.00
			0 AFFIDAVIT	AT	2.00 EACH		.00
			0 COPIES	AT	1.00 EACH		.00
			0 POSTAGE	AT	1.00 EACH		.00
			0 SEARCHES	AT	10.00 EACH		.00

NO. OF PAGES: 003
SEQUENCE: 90050587
DOCKET: 08776 PAGE: 0931

RECORDING TYPE: LOCATION MINING CLAIM
GRANTOR: ASARCO INCORPORATED +
GRANTEE: HOPE 5

TOTAL 8.00

NTS		AMOUNT PAID \$	8.00
DEPUTY RECORDER	2100 REC4	AMOUNT DUE \$.00
			ENVELOPE

THE ABOVE SPACE FOR RECORDERS USE ONLY
TO BE RECORDED AS PART OF DOCUMENT

DO NOT DETACH CERTIFICATE FROM DOCUMENT

A
H
C
3
0
3
9
5
4

8776 931

RECEIVED
B.L.M. AZ STATE OFFICE
MAY 04 1990
7:45 A.M.
PHOENIX, ARIZONA

A MC 303955

NOTICE OF LOCATION
(Lode Claim)

Notice is hereby given that ASARCO Incorporated, whose mailing address is P.O. Box 5747, Tucson, Arizona 85703, by its undersigned agent, makes this location of the Hope - 6 lode mining claim, in the Helvetia Mining District, County of Pima, State of Arizona.

The claim is 1500 feet in length along the vein or deposit of mineral bearing rock in place and 600 feet in width (300 feet on either side of the center line of the claim), forming a claim in the shape of a parallelogram. The general course of said claim is from E to W.

This Notice is posted on the centerline of the claim which location monument is in Section 28, Township 18S, Range 16E, GSRB&M.

The location monument of said claim is located approx. 2500' from the SE corner of Section 21, Township 18S, Range 16E, GSRB&M, Arizona and said claim lies within the NE 1/4 sec 28 T18S R16E ✓ GSRB&M. ✓

The surface boundaries of the claim are described as follows: Beginning at the discovery monument and running thence 50ft to the center of the end line and the true point of beginning thence (clockwise) N. 300' to corner NW, thence 1500'E to corner NE, thence S. 300' to center end line, thence S. 300' to corner SE, thence W. 1500' to corner SW, thence N. 1500' to point of beginning.

There are seven substantial posts, projecting at least 4 feet above the surface of the ground, or stone monuments, at least 3 feet high, one for the location monument, one at each of the four corners and one at the center of each end line as prescribed by A.R.S. §27-204.

Located, dated and posted on the ground this 19 day of April, 1990

ASARCO Incorporated

By [Signature]
Agent

986
8776

RECEIVED
B.L.M. AZ STATE OFFICE
MAY 04 1990
7:45 A.M.
PHOENIX, ARIZONA

A MC 303950

NOTICE OF LOCATION
(Lode Claim)

Notice is hereby given that ASARCO Incorporated, whose mailing address is P.O. Box 5747, Tucson, Arizona 85703, by its undersigned agent, makes this location of the Hope-1 lode mining claim, in the Helvetia Mining District, County of Pima, State of Arizona.

The claim is 1500 feet in length along the vein or deposit of mineral bearing rock in place and 600 feet in width (300 feet on either side of the center line of the claim), forming a claim in the shape of a parallelogram. The general course of said claim is from E. to W.

This Notice is posted on the centerline of the claim which location monument is in Section 21, Township T.18S., Range R.16E., GSRB&M.

The location monument of said claim is located approx. 2600 Ft. from the SE. corner of Section 21, Township 18S., Range 16E., GSRB&M, Arizona and said claim lies within the SW 1/4 & SE 1/4 Sec. 21 T.18S. R.16E. GSRB&M.
NW 1/4 & NE 1/4 Sec 28

The surface boundaries of the claim are described as follows: Beginning at the discovery monument and running thence 50 ft to the center of the end line and the true point of beginning thence (clockwise) S. 300ft to corner SE, thence W. 1500ft to corner SW, thence N. 300ft to center end line, thence N. 300ft to corner NW, thence E. 1500ft to corner NE, thence S 300ft to point of beginning.

There are seven substantial posts, projecting at least 4 feet above the surface of the ground, or stone monuments, at least 3 feet high, one for the location monument, one at each of the four corners and one at the center of each end line as prescribed by A.R.S. §27-204.

Located, dated and posted on the ground this 19 day of April, 1990

ASARCO Incorporated

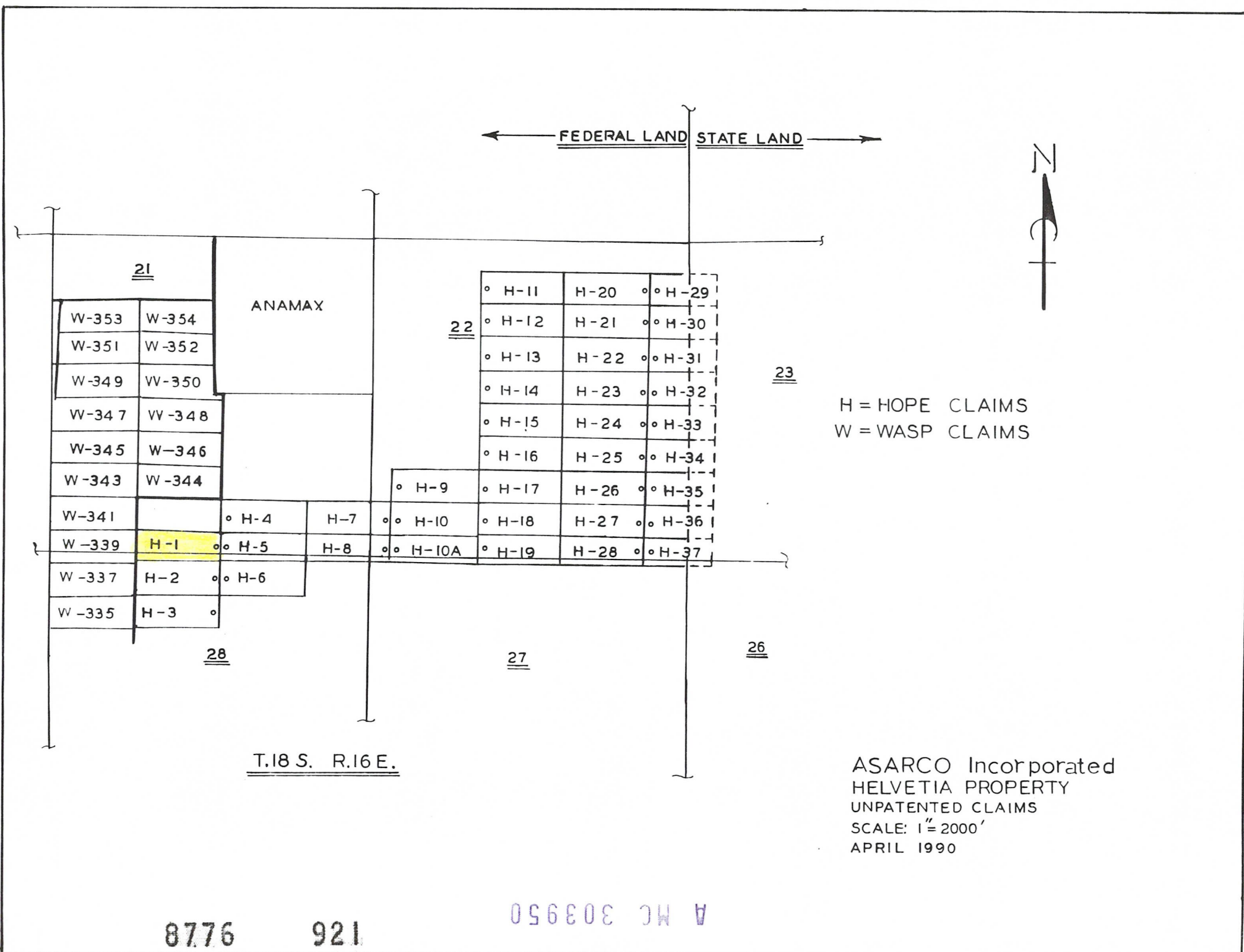
By [Signature]
Agent

RECEIVED
B.L.M. AZ STATE OFFICE
MAY 04 1990
7:45 A.M.
PHOENIX, ARIZONA

026
8776

0879

← FEDERAL LAND STATE LAND →



H = HOPE CLAIMS
W = WASP CLAIMS

ASARCO Incorporated
HELVETIA PROPERTY
UNPATENTED CLAIMS
SCALE: 1" = 2000'
APRIL 1990

RECEIVED
B.L.M. AZ STATE OFFICE
MAY 04 1990
7:45 A.M.
PHOENIX, ARIZONA

8776 921

A MC 303950

MIKE BOYD, RECORDER
PIMA COUNTY, ARIZONA
CERTIFICATE OF RECORDING

04/27/90
09:08:00

W
ASARCO INCORPORATED
P O BOX 5747

TUCSON	AZ	85703	3 PAGES	AT		\$	5.00
					CONVERSION FEE		3.00
			0 AFFIDAVIT	AT	2.00 EACH		.00
			0 COPIES	AT	1.00 EACH		.00
			0 POSTAGE	AT	1.00 EACH		.00
			0 SEARCHES	AT	10.00 EACH		.00

NO. OF PAGES: 003
SEQUENCE: 90050583
DOCKET: 08776 PAGE: 0919

RECORDING TYPE: LOCATION MINING CLAIM
GRANTOR: ASARCO INCORPORATED +
GRANTEE: HOPE 1

TOTAL 8.00

NTS AMOUNT PAID \$ 8.00
DEPUTY RECORDER 2100 REC4 AMOUNT DUE \$.00

ENVELOPE

THE ABOVE SPACE FOR RECORDERS USE ONLY
TO BE RECORDED AS PART OF DOCUMENT

DO NOT DETACH CERTIFICATE FROM DOCUMENT

A MC 303950

8776

919

RECEIVED
B.L.M. AZ STATE OFFICE

MAY 04 1990

7:45 A.M.
PHOENIX, ARIZONA

A MC 303951

NOTICE OF LOCATION
(Lode Claim)

Notice is hereby given that ASARCO Incorporated, whose mailing address is P.O. Box 5747, Tucson, Arizona 85703, by its undersigned agent, makes this location of the Hope 2 lode mining claim, in the Helvetia Mining District, County of Pima, State of Arizona.

The claim is 1500 feet in length along the vein or deposit of mineral bearing rock in place and 600 feet in width (300 feet on either side of the center line of the claim), forming a claim in the shape of a parallelogram. The general course of said claim is from E to W.

This Notice is posted on the centerline of the claim which location monument is in Section 28, Township 18S, Range 16E, GSRB&M.

The location monument of said claim is located approx. 2650ft from the SE corner of Section 21, Township 18S, Range 16E, GSRB&M, Arizona and said claim lies within the NE 1/4 & NW 1/4 sec 28 T18S R16E GSRB&M.

The surface boundaries of the claim are described as follows: Beginning at the discovery monument and running thence 50 ft to the center of the end line and the true point of beginning thence (clockwise) S. 300 ft to corner SE, thence W. 1500 ft to corner SW, thence N. 300 ft to center end line, thence N. 300 ft to corner NW, thence E 1500' to corner NE, thence S. 300' to point of beginning.

There are seven substantial posts, projecting at least 4 feet above the surface of the ground, or stone monuments, at least 3 feet high, one for the location monument, one at each of the four corners and one at the center of each end line as prescribed by A.R.S. §27-204.

Located, dated and posted on the ground this 19 day of April, 1990.

ASARCO Incorporated

By [Signature]
Agent

RECEIVED
B.L.M. AZ STATE OFFICE

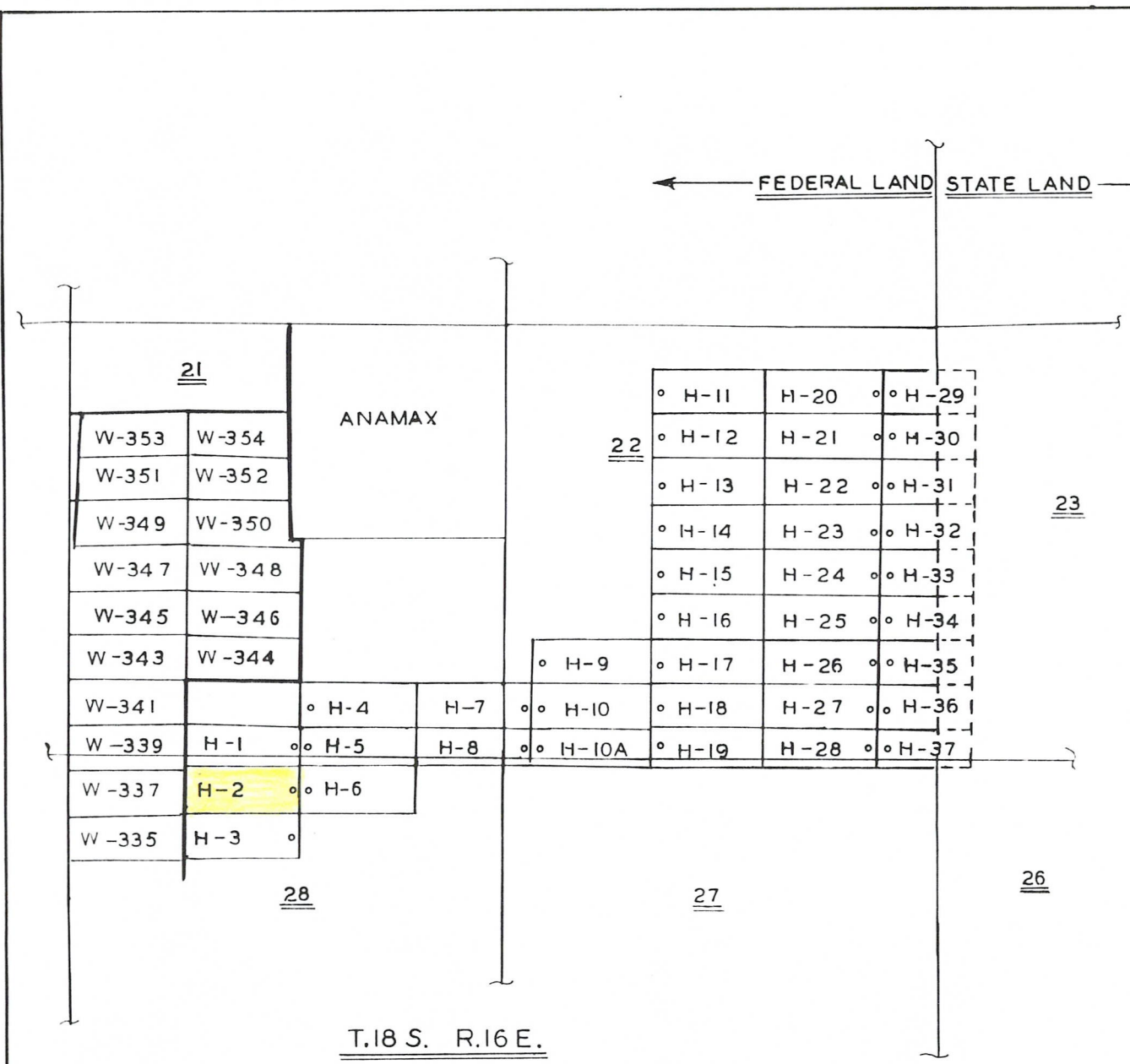
MAY 04 1990

7:45 A.M.
PHOENIX, ARIZONA

926
8776

3

← FEDERAL LAND STATE LAND →



H = HOPE CLAIMS
W = WASP CLAIMS

RECEIVED
B.L.M. AZ STATE OFFICE
MAY 04 1990
7:45 A.M.
PHOENIX, ARIZONA

T.18 S. R.16 E.

ASARCO Incorporated
HELVETIA PROPERTY
UNPATENTED CLAIMS
SCALE: 1" = 2000'
APRIL 1990

8776 924

A MC 303951

MIKE BOYD, RECORDER
PIMA COUNTY, ARIZONA
CERTIFICATE OF RECORDING

04/27/90
09:08:00

W
ASARCO INCORPORATED
P O BOX 5747

TUCSON AZ 85703

3 PAGES	AT	\$	5.00	
CONVERSION FEE				3.00
0 AFFIDAVIT	AT	2.00 EACH	.00	
0 COPIES	AT	1.00 EACH	.00	
0 POSTAGE	AT	1.00 EACH	.00	
0 SEARCHES	AT	10.00 EACH	.00	

NO. OF PAGES: 003
SEQUENCE: 90050584
DOCKET: 08776 PAGE: 0922

RECORDING TYPE: LOCATION MINING CLAIM
GRANTOR: ASARCO INCORPORATED +
GRANTEE: HOPE 2

TOTAL 8.00

NTS DEPUTY RECORDER 2100 REC4 AMOUNT PAID \$ 8.00
AMOUNT DUE \$.00

ENVELOPE

THE ABOVE SPACE FOR RECORDERS USE ONLY
TO BE RECORDED AS PART OF DOCUMENT

DO NOT DETACH CERTIFICATE FROM DOCUMENT

A MC 303951

8776 922

RECEIVED
B.L.M. AZ STATE OFFICE

MAY 04 1990

7:45 A.M.
PHOENIX, ARIZONA

A MC 303952

NOTICE OF LOCATION
(Lode Claim)

Notice is hereby given that ASARCO Incorporated, whose mailing address is P.O. Box 5747, Tucson, Arizona 85703, by its undersigned agent, makes this location of the Hope - 3 lode mining claim, in the Helvetia Mining District, County of Pima, State of Arizona.

The claim is 1500 feet in length along the vein or deposit of mineral bearing rock in place and 600 feet in width (300 feet on either side of the center line of the claim), forming a claim in the shape of a parallelogram. The general course of said claim is from E. to W.

This Notice is posted on the centerline of the claim which location monument is in Section 28, Township T18S, Range R16E, GSRB&M.

The location monument of said claim is located approx. 2800' from the SE corner of Section 21, Township 18S, Range 16E, GSRB&M, Arizona and said claim lies within the NE & NW 1/4 Sec 28 T.18S. R16E GSRB&M.

The surface boundaries of the claim are described as follows: Beginning at the discovery monument and running thence 50ft to the center of the end line and the true point of beginning thence (clockwise) S. 300ft to corner SE, thence W 1500ft to corner SW, thence N. 300ft to center end line, thence N. 300ft to corner NW, thence E 1500' to corner NE, thence S. 300' to point of beginning.

There are seven substantial posts, projecting at least 4 feet above the surface of the ground, or stone monuments, at least 3 feet high, one for the location monument, one at each of the four corners and one at the center of each end line as prescribed by A.R.S. §27-204.

Located, dated and posted on the ground this 19 day of April, 1990.

ASARCO Incorporated

By [Signature]
Agent

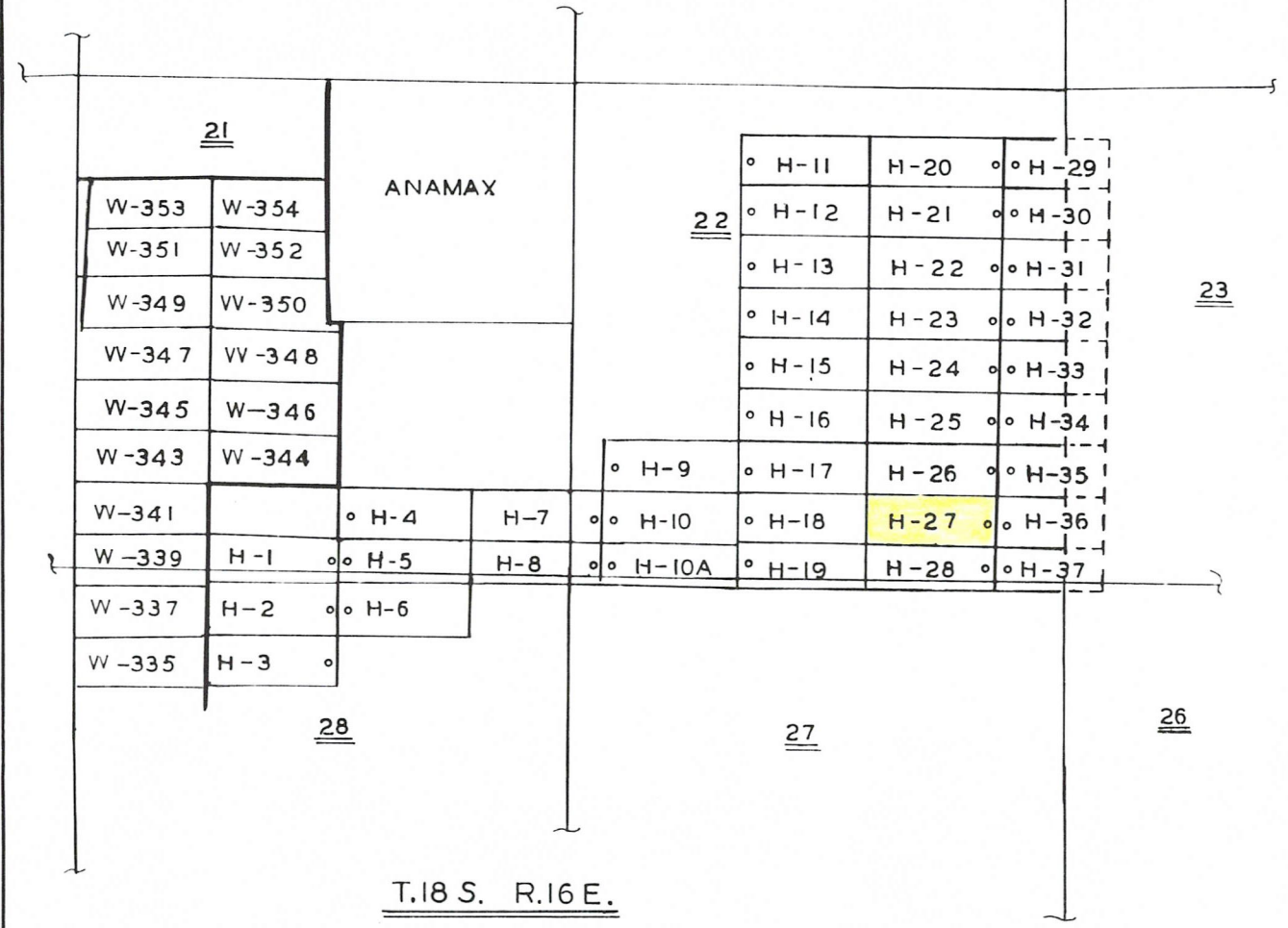
RECEIVED
B.L.M. AZ STATE OFFICE

MAY 04 1990

7:45 A.M.
PHOENIX, ARIZONA

926
9729

← FEDERAL LAND STATE LAND →



H = HOPE CLAIMS
W = WASP CLAIMS

ASARCO Incorporated
HELVETIA PROPERTY
UNPATENTED CLAIMS
SCALE: 1" = 2000'
APRIL 1990

RECEIVED
B.L.M. AZ STATE OFFICE

MAY 04 1990

7:45 A.M.
PHOENIX, ARIZONA

8776 1002

A MC 303977

MIKE HOYE, RECORDER
PIPA COUNTY, ARIZONA
CERTIFICATE OF RECORDING

04/27/90
09:08:00

ASARCO INCORPORATED
P.O. BOX 5747

TUCSON AZ 85703

3 PAGES AT	0.00
CONVERSION FEE	3.00
0 AFFIDAVIT AT 2.00 EACH	.00
0 COPIES AT 1.00 EACH	.00
0 POSTAGE AT 1.00 EACH	.00
0 SEARCHES AT 10.00 EACH	.00

NO. OF PAGES: 003
SEQUENCE: 90350610
LOCKET: 08776 PAGE: 1000

RECORDING TYPE: LOCATION: MINING CLAIM
GRANTOR: ASARCO INCORPORATED
GRANTEE: HOYE 27

TOTAL 6.00

NTS	AMOUNT PAID	0.00
DEPUTY RECORDER	0100 REC'D AMOUNT DUE	.00

ENVELOPE

THE ABOVE SPACE FOR RECORDERS USE ONLY
TO BE RECORDED AS PART OF DOCUMENT

DO NOT DETACH CERTIFICATE FROM DOCUMENT

A MC 303977

8776 1000

RECEIVED
P.L.M. AZ STATE OFFICE

MAY 04 1990

7:45 A.M.
PHOENIX, ARIZONA

NOTICE OF LOCATION
(Lode Claim)

Notice is hereby given that ASARCO Incorporated, whose mailing address is P.O. Box 5747, Tucson, Arizona 85703, by its undersigned agent, makes this location of the Hope - 28 lode mining claim, in the Helvetia Mining District, County of Pima, State of Arizona.

The claim is 1500 feet in length along the vein or deposit of mineral bearing rock in place and 600 feet in width (300 feet on either side of the center line of the claim), forming a claim in the shape of a parallelogram. The general course of said claim is from E, to W.

This Notice is posted on the centerline of the claim which location monument is in Section 22, Township 18S, Range 16E, GSRB&M.

The location monument of said claim is located approx. 4550' from the SE corner of Section 21, Township 18S, Range 16E, GSRB&M, Arizona and said claim lies within the

SE 1/4 Sec 22 T.18S. R.16E GSRB&M. ✓
NE 1/4 Sec 27

The surface boundaries of the claim are described as follows: Beginning at the discovery monument and running thence 50 ft to the center of the end line and the true point of beginning thence (clockwise) 300'S to corner SE, thence 1500'W to corner SW, thence 300'N, to center end line, thence 300'N to corner NW, thence 1500'E to corner NE, thence 300S to point of beginning.

There are seven substantial posts, projecting at least 4 feet above the surface of the ground, or stone monuments, at least 3 feet high, one for the location monument, one at each of the four corners and one at the center of each end line as prescribed by A.R.S. §27-204.

Located, dated and posted on the ground this 18 day of April, 1940

ASARCO Incorporated

By [Signature]
Agent

RECEIVED
D.L.M. AZ STATE OFFICE

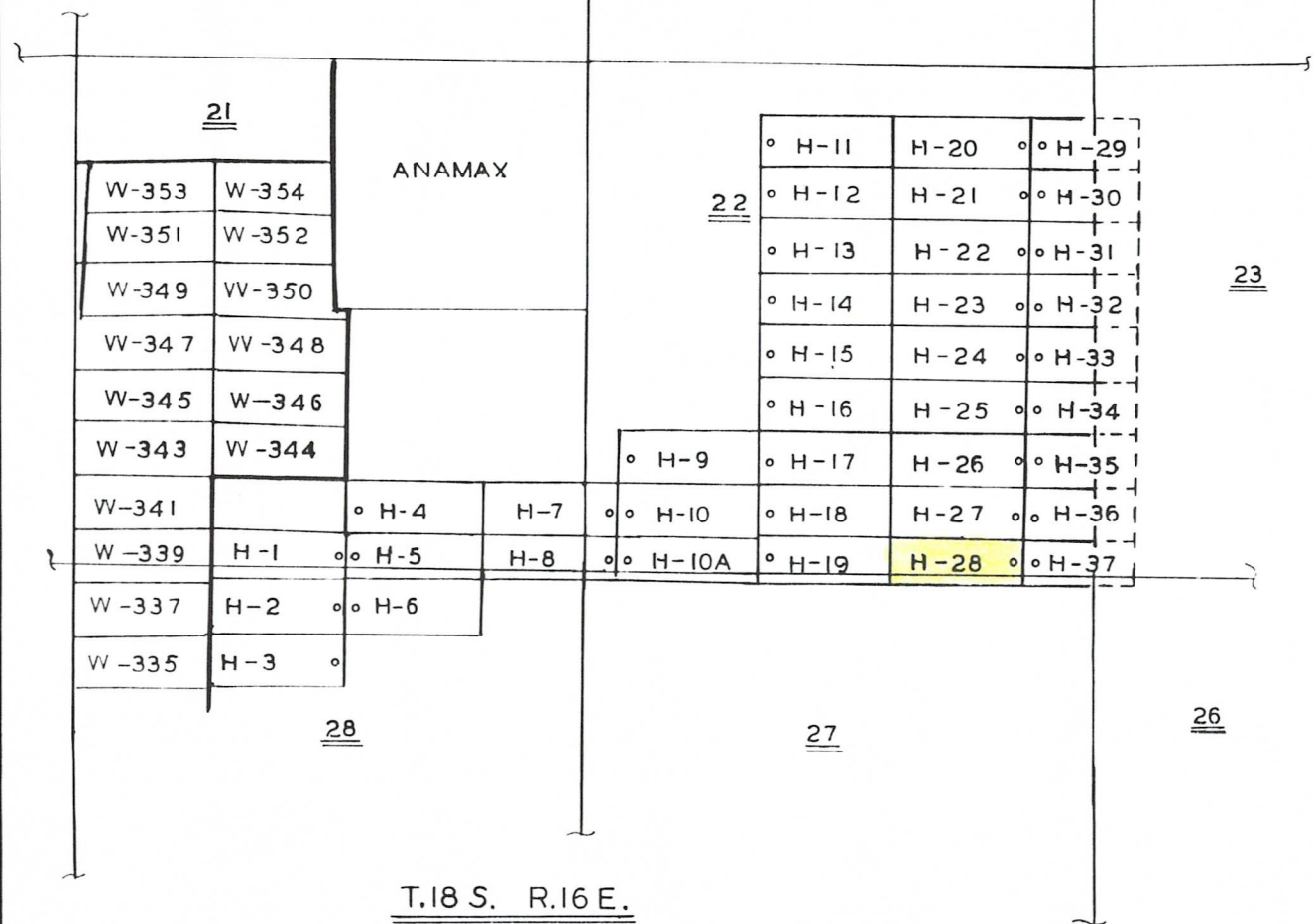
MAY 04 1940

7:45 A.M.
PHOENIX, ARIZONA

A MC 303978

4001
8776

← FEDERAL LAND STATE LAND →



H = HOPE CLAIMS
W = WASP CLAIMS

ASARCO Incorporated
HELVETIA PROPERTY
UNPATENTED CLAIMS
SCALE: 1" = 2000'
APRIL 1990

RECEIVED
B.L.M. AZ STATE OFFICE
MAY 04 1990
7:45 A.M.
PHOENIX, ARIZONA

8776 1005 826808 34 V

PIRE BOYD, RECORDER
PIMA COUNTY, ARIZONA
CERTIFICATE OF RECORDING

04/27/90
09:08:00

ASARCO INCORPORATED
P O BOX 5747

TUCSON AZ 85703

3 PAGES	AT		5.00
CONVERSION FEE			3.00
0 AFFIDAVIT	AT	2.00 EACH	.00
0 COPIES	AT	1.00 EACH	.00
0 POSTAGE	AT	1.00 EACH	.00
0 SEARCHES	AT	10.00 EACH	.00

NO. OF PAGES: 003
SEQUENCE: 90050811
DOCKET: 08776 PAGE: 1003

RECORDING TYPE: LOCATION MINING CLAIM
GRANTOR: ASARCO INCORPORATED +
GRANTEE: HOPE 2*

TOTAL 8.00

NTS
DEPUTY RECORDER

AMOUNT PAID \$	8.00
2100 REC'D AMOUNT DUE \$.00

ENVELOPE

THE ABOVE SPACE FOR RECORDERS USE ONLY
TO BE RECORDED AS PART OF DOCUMENT

DO NOT DETACH CERTIFICATE FROM DOCUMENT

A MC 303978

8776 1003

RECEIVED
B.L.M. AZ STATE OFFICE
MAY 04 1990
7:45 A.M.
PHOENIX, ARIZONA

NOTICE OF LOCATION
(Lode Claim)

A.M. 303979

Notice is hereby given that ASARCO Incorporated, whose mailing address is P.O. Box 5747, Tucson, Arizona 85703, by its undersigned agent, makes this location of the H-29 lode mining claim, in the HELVETIA Mining District, County of PIMA, State of Arizona.

The claim is 1500 feet in length along the vein or deposit of mineral bearing rock in place and 600 feet in width (300 feet on either side of the center line of the claim), forming a claim in the shape of a parallelogram. The general course of said claim is from EAST to WEST.

This Notice is posted on the centerline of the claim which location monument is in Section 22, Township 18S, Range 16E, GSRB&M.

The location monument of said claim is located approx. 6500' from the Common corner of Section 21, 22, 26, 28, Township 18S, Range 16E, GSRB&M, Arizona and said claim lies within the NE 1/4 SEC. 22 & NW 1/4 23 GSRB&M.

The surface boundaries of the claim are described as follows: Beginning at the discovery monument and running thence 50' W to the center of the end line and the true point of beginning thence (clockwise) 300' N to corner NW, thence 1500' E to corner NE, thence 300' S to center end line, thence 300' S to corner SE, thence 1500' W to corner SW, thence 300' N to point of beginning.

There are seven substantial posts, projecting at least 4 feet above the surface of the ground, or stone monuments, at least 3 feet high, one for the location monument, one at each of the four corners and one at the center of each end line as prescribed by A.R.S. §27-204.

Located, dated and posted on the ground this 11 day of April, 1990

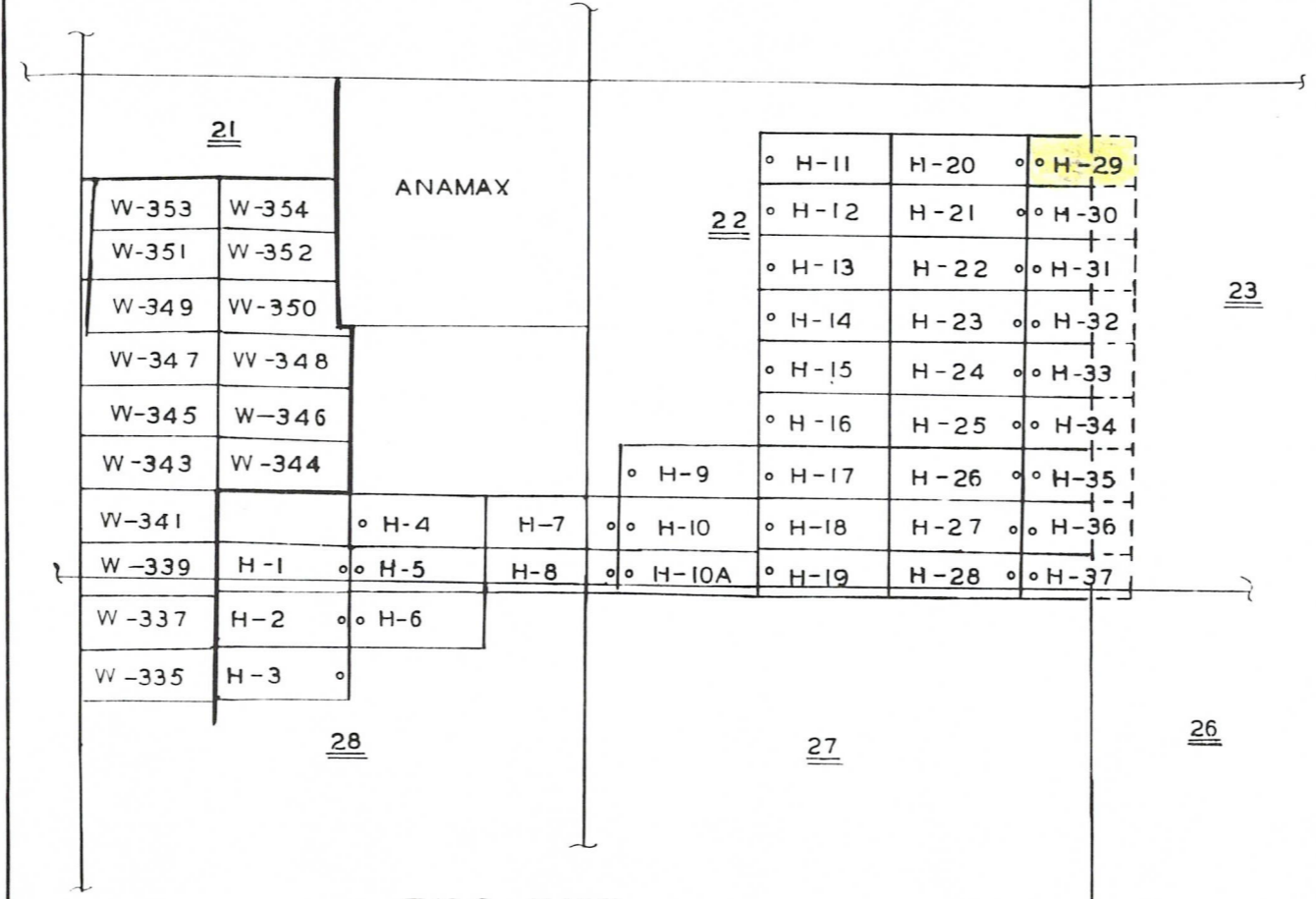
ASARCO Incorporated

By [Signature]
Agent

1001
9776

RECEIVED
B.L.M. AZ STATE OFFICE
MAY 04 1990
7:45 A.M.
PHOENIX, ARIZONA

← FEDERAL LAND STATE LAND →



H = HOPE CLAIMS
W = WASP CLAIMS

T.18 S. R.16 E.

ASARCO Incorporated
HELVETIA PROPERTY
UNPATENTED CLAIMS
SCALE: 1"=2000'
APRIL 1990

RECEIVED
B.L.M. AZ STATE OFFICE
MAY 04 1990
7:45 A.M.
PHOENIX, ARIZONA

8776 1008

A MC 303979

MIRE ROYE, RECORDER
PIMA COUNTY, ARIZONA
CERTIFICATE OF RECORDING

04/03/90
09:08:00

ASARCO INCORPORATED
P O BOX 5747

TUCSON AZ 85703

3 PAGES	AT		3	5.00
CONVERSION FEE				3.00
0 AFFIDAVIT	AT	2.00 EACH		.00
0 COPIES	AT	1.00 EACH		.00
0 POSTAGE	AT	1.00 EACH		.00
0 SEARCHES	AT	10.00 EACH		.00

NO. OF PAGES: 003
SEQUENCE: 50050612
DOCKET: 08776 PAGE: 1006

RECORDING TYPE: LOCATION MINING CLAIM
GRANTOR: ASARCO INCORPORATED +
GRANTEE: HOPE 29

TOTAL ----- 5.00

NTS
DEPUTY RECORDER

AMOUNT PAID	0	8.00
AMOUNT DUE	1	.00

ENVELOPE

THE ABOVE SPACE FOR RECORDERS USE ONLY
TO BE RECORDED AS PART OF DOCUMENT

DO NOT DETACH CERTIFICATE FROM DOCUMENT

A H C 303979

8776 1006

RECEIVED
B.Y.M. AZ STATE OFFICE

MAY 04 1990

7:45 A.M.
PHOENIX, ARIZONA

A MC 303980

NOTICE OF LOCATION
(Lode Claim)

Notice is hereby given that ASARCO Incorporated, whose mailing address is P.O. Box 5747, Tucson, Arizona 85703, by its undersigned agent, makes this location of the Hope - 30 lode mining claim, in the Helvetia Mining District, County of Pima, State of Arizona.

The claim is 1500 feet in length along the vein or deposit of mineral bearing rock in place and 600 feet in width (300 feet on either side of the center line of the claim), forming a claim in the shape of a parallelogram. The general course of said claim is from E. to W.

This Notice is posted on the centerline of the claim which location monument is in Section 22, Township 18S, Range 16E, GSRB&M.

The location monument of said claim is located approx. 6200' from the SE corner of Section 21, Township 18S, Range 16E, GSRB&M, Arizona and said claim lies within the NE/Sec 22 & Sec 23 T18S R16E GSRB&M. ✓

The surface boundaries of the claim are described as follows: Beginning at the discovery monument and running thence 50 ft to the center of the end line and the true point of beginning thence (clockwise) N300' to corner NW, thence 1500'E to corner NE, thence 300S, to center end line, thence 300'S to corner SE, thence 1500W to corner SW, thence 300N to point of beginning.

There are seven substantial posts, projecting at least 4 feet above the surface of the ground, or stone monuments, at least 3 feet high, one for the location monument, one at each of the four corners and one at the center of each end line as prescribed by A.R.S. §27-204.

Located, dated and posted on the ground this 19 day of April, 1990.

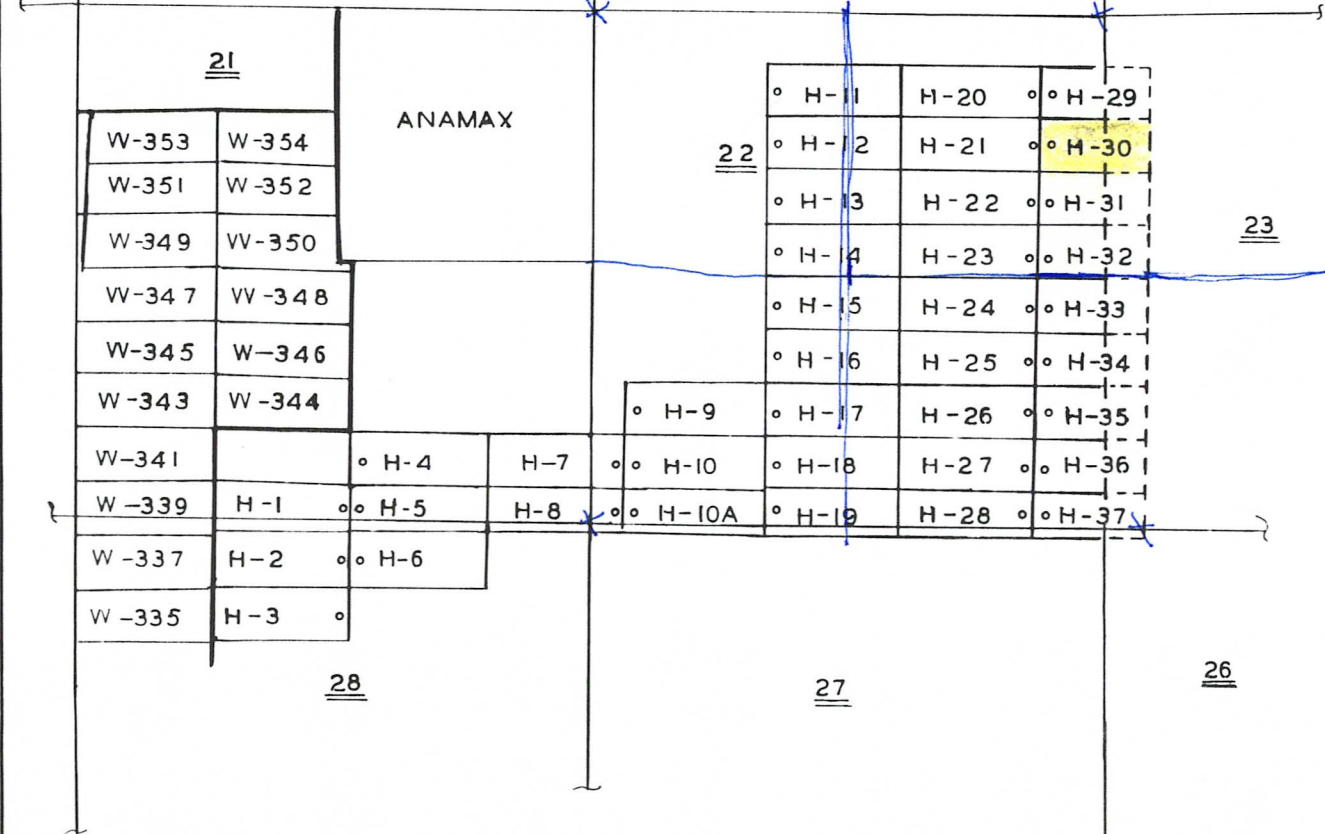
ASARCO Incorporated

By [Signature]
Agent

8776 1010 ✓

RECEIVED
P.L.M. AZ STATE OFFICE
MAY 04 1990
7:45 A.M.
PHOENIX, ARIZONA

← FEDERAL LAND STATE LAND →



H = HOPE CLAIMS
W = WASP CLAIMS

T.18 S. R.16 E.

ASARCO Incorporated
HELVETIA PROPERTY
UNPATENTED CLAIMS
SCALE: 1" = 2000'
APRIL 1990

RECEIVED
B.L.M. AZ STATE OFFICE
MAY 04 1990
7:45 A.M.
PHOENIX, ARIZONA

8776 1101 A MC 303980

MIME HOYS, RECORDER
PIMA COUNTY, ARIZONA
CERTIFICATE OF RECORDING

04/27/90
09:09:00

ASARCO INCORPORATED
P O BOX 3747

TUCSON AZ 85703

3 PAGES	AT		3.00	
CONVERSION FEE				3.00
0 AFFIDAVIT	AT	2.00 EACH	.00	
0 COPIES	AT	1.00 EACH	.00	
0 POSTAGE	AT	1.00 EACH	.00	
0 SEARCHES	AT	10.00 EACH	.00	

NO. OF PAGES: 003
SEQUENCE: 90059617
DOCKET: 08776 PAGE: 1009

RECORDING TYPE: LOCATION MINING CLAIM
GRANTOR: ASARCO INCORPORATED
GRANTEE: HOPE 30

TOTAL 8.00

NTS
DEPUTY RECORDER

AMOUNT PAID \$	8.00
2100 REC4 AMOUNT DUE \$.00

ENVELOPE

THE ABOVE SPACE FOR RECORDERS USE ONLY
TO BE RECORDED AS PART OF DOCUMENT

DO NOT DETACH CERTIFICATE FROM DOCUMENT

A MC 303980

8776 1009

RECEIVED
P.L.M. AZ STATE OFFICE

MAY 04 1990

7:45 A.M.
PHOENIX, ARIZONA

A MC 303981

NOTICE OF LOCATION
(Lode Claim)

Notice is hereby given that ASARCO Incorporated, whose mailing address is P.O. Box 5747, Tucson, Arizona 85703, by its undersigned agent, makes this location of the Hope - 31 ✓ lode mining claim, in the Helvetia Mining District, County of Pima, State of Arizona.

The claim is 1500 feet in length along the vein or deposit of mineral bearing rock in place and 600 feet in width (300 feet on either side of the center line of the claim), forming a claim in the shape of a parallelogram. The general course of said claim is from E to W.

This Notice is posted on the centerline of the claim which location monument is in Section 22, Township 18S, Range 16E, GSRB&M.

The location monument of said claim is located approx. 5850' from the SE corner of Section 21, Township 18S, Range 16E, GSRB&M, Arizona and said claim lies within the NE 1/4 Sec 22 & NW 1/4 Sec 23 T18S R16E GSRB&M. ✓

The surface boundaries of the claim are described as follows: Beginning at the discovery monument and running thence 50 ft to the center of the end line and the true point of beginning thence (clockwise) N300' to corner NW, thence 1500'E to corner NE, thence 300S, to center end line, thence 300'S to corner SE, thence 1500W to corner SW, thence 300N to point of beginning.

There are seven substantial posts, projecting at least 4 feet above the surface of the ground, or stone monuments, at least 3 feet high, one for the location monument, one at each of the four corners and one at the center of each end line as prescribed by A.R.S. §27-204.

Located, dated and posted on the ground this 19 day of April, 1990

ASARCO Incorporated

By [Signature]
Agent

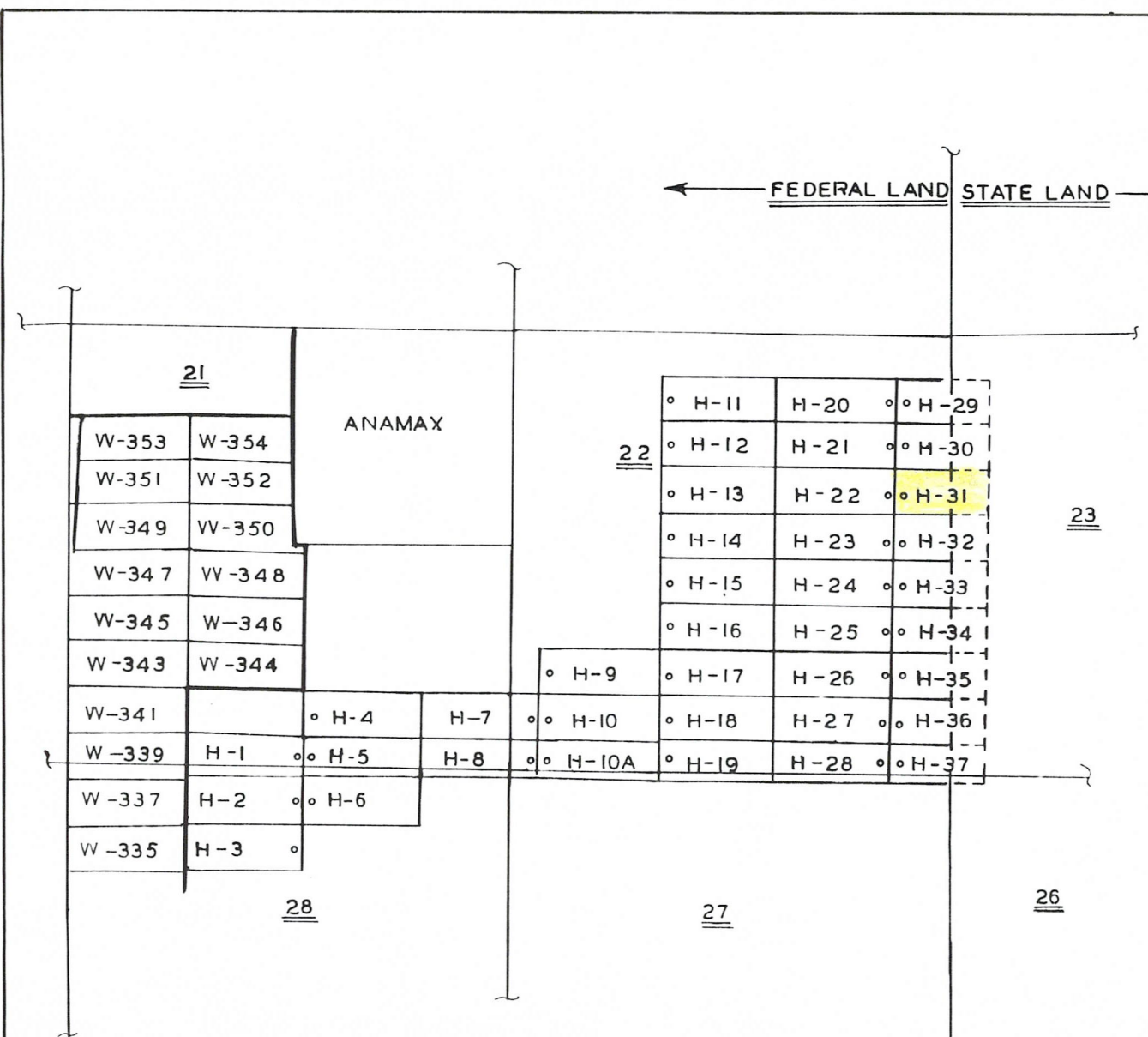
8776 1013 ✓

RECEIVED
B.L.M. AZ STATE OFFICE

MAY 04 1990

7:45 A.M.
PHOENIX, ARIZONA

← FEDERAL LAND STATE LAND →



H = HOPE CLAIMS
W = WASP CLAIMS

T.18 S. R.16 E.

ASARCO Incorporated
HELVETIA PROPERTY
UNPATENTED CLAIMS
SCALE: 1" = 2000'
APRIL 1990

RECEIVED
B.L.M. AZ STATE OFFICE
MAY 04 1990
7:45 A.M.
PHOENIX, ARIZONA

8776 1014

186608 04 A

PIRE LOYE, RECORDER
PIMA COUNTY, ARIZONA
CERTIFICATE OF RECORDING

04/27/90
09:09:00

ACANCO INCORPORATED
P. O. BOX 5747

TUCSON AZ 85703

3 PAGES	AT	1	3.00	
CONVERSION FEE				3.00
3 AFFIDAVIT	AT	0.00 EACH	.00	
3 COPIES	AT	1.00 EACH	.00	
3 POSTAGE	AT	1.00 EACH	.00	
3 SEARCHES	AT	10.00 EACH	.00	

NO. OF PAGES: 003
SEQUENCE: 90080614
LOCKET: 8776 PAGE: 1012

RECORDING TYPE: LOCATION MINING CLAIM
GRANTOR: ACANCO INCORPORATED +
GRANTEE: HOPE 31

TOTAL 6.00

NTS
DEPUTY RECORDER

AMOUNT PAID	1	6.00
AMOUNT DUE	1	.00

ENVELOPE

THE ABOVE SPACE FOR RECORDERS USE ONLY
TO BE RECORDED AS PART OF DOCUMENT

DO NOT DETACH CERTIFICATE FROM DOCUMENT

A MC 303981

8776 1012

RECEIVED
B.E.M. AZ STATE OFFICE

MAY 04 1990

7:45 A.M.
PHOENIX, ARIZONA

AMENDED NOTICE OF LOCATION
(Lode Claim)

303982
4

Notice is hereby given that ASARCO Incorporated, whose mailing address is P.O. Box 5747, Tucson, Arizona 85703, by its undersigned agent, makes this location of the Hope 32 lode mining claim, in the Helvetia Mining District, County of Pima, State of Arizona.

The claim is 1500 feet in length along the vein or deposit of mineral bearing rock in place and 600 feet in width (300 feet on either side of the center line of the claim), forming a claim in the shape of a parallelogram. The general course of said claim is from E to W.

This Notice is posted on the centerline of the claim which location monument is in Section 22, Township 18S, Range 16E, GSRB&M.

The location monument of said claim is located approx. 5550' from the SE corner of Section 21, Township 18S, Range 16E, GSRB&M, Arizona and said claim lies within the E 1/2 sec 22 & W 1/2 sec 23 T18S R16E GSRB&M.

The surface boundaries of the claim are described as follows: Beginning at the discovery monument and running thence 50ft to the center of the end line and the true point of beginning thence (clockwise) N 300' to corner NW, thence 1500'E to corner NE, thence 300'S to center end line, thence 300'S to corner SE, thence 1500'W to corner SW, thence 300'N to point of beginning.

There are seven substantial posts, projecting at least 4 feet above the surface of the ground, or stone monuments, at least 3 feet high, one for the location monument, one at each of the four corners and one at the center of each end line as prescribed by A.R.S. §27-204.

Located, dated and posted on the ground this 8 day of June, 1990.

The original Notice of Location of this claim is recorded in the official records of _____ County, Arizona, as follows:

Name of Claim	Recorded		Recorded Date
	Book	Pages	
Hope 32	8776	1015 thru 1017	04/27/90

This amendment is made for purposes of more accurately describing the boundaries hereof and correcting errors or omissions (if any) contained in the original location notice. This amendment is made without waiver of the rights previously acquired under the location hereof. If for any reason it is determined that this notice is ineffective as an amendment of the location of this claim, the undersigned intends that this amendment shall serve as an original location of the area described herein as of the date of posting hereof.

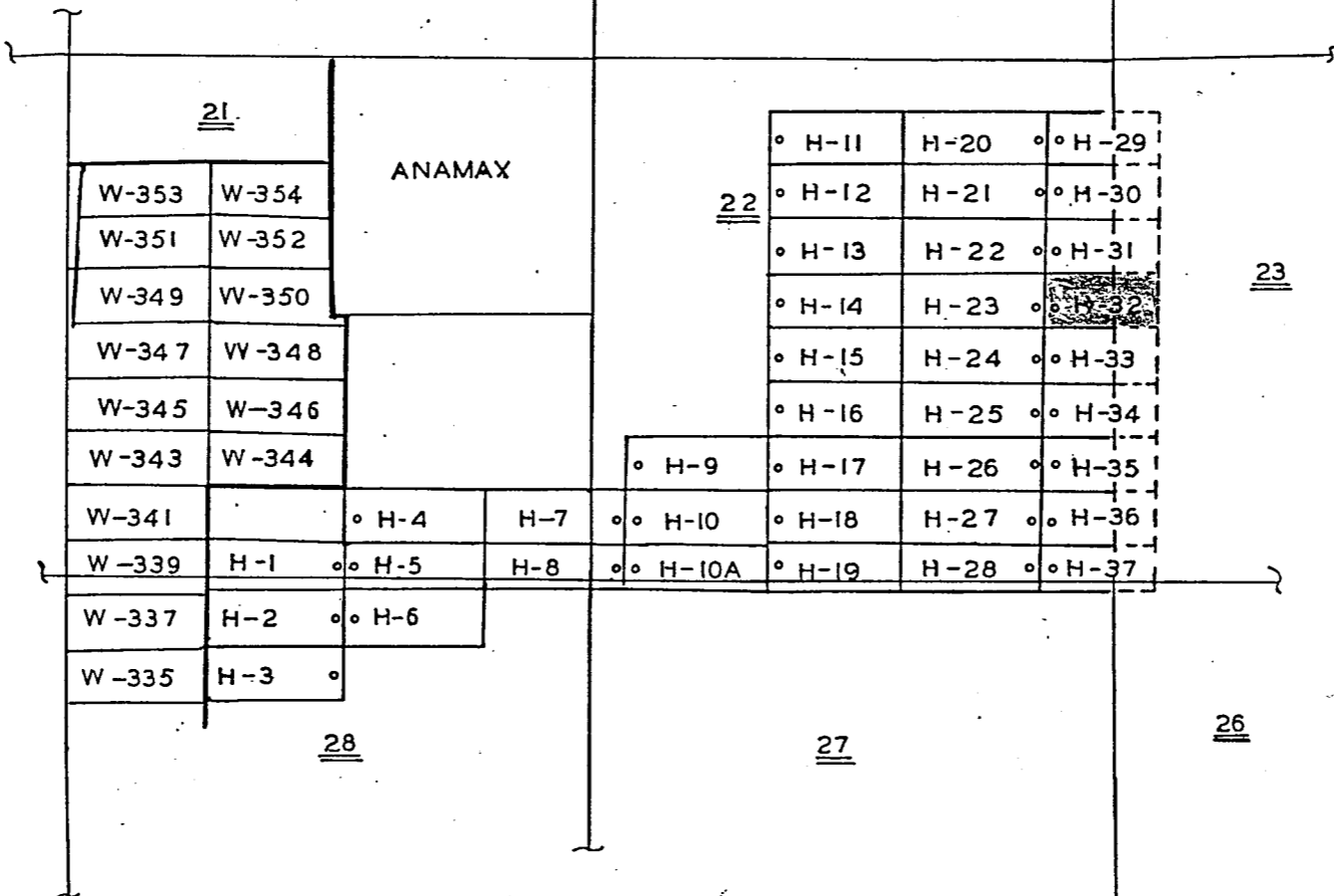
ASARCO Incorporated

RECEIVED
B.L.M. AZ STATE OFFICE
JUN 19 1990
7:45 A.M.
PHOENIX, ARIZONA

By [Signature]
Agent

ENTERED IN COMPUTER
9-20-90
3

FEDERAL LAND STATE LAND



H = HOPE CLAIMS
W = WASP CLAIMS

T.18 S. R.16 E.

RECEIVED
B.L.M. AZ STATE OFFICE
JUN 19 1990
7:45 A.M.
PHOENIX, ARIZONA

ASARCO Incorporated
HELVETIA PROPERTY
UNPATENTED CLAIMS
SCALE: 1" = 2000'
APRIL 1990

8808.

592

RECEIVED
B.L.M. AZ STATE OFFICE

JUN 19 1990

7:45 A.M.
PHOENIX, ARIZONA

MIKE BOYD, RECORDER
PIMA COUNTY, ARIZONA
CERTIFICATE OF RECORDING

06/13/90
10:06:00

W
ASARCO
P O BOX 5747

TUCSON	AZ	85703	3 PAGES	AT		\$	5.00
					CONVERSION FEE		3.00
			0 AFFIDAVIT	AT	2.00 EACH		.00
			0 COPIES	AT	1.00 EACH		.00
			0 POSTAGE	AT	1.00 EACH		.00
			0 SEARCHES	AT	10.00 EACH		.00

NO. OF PAGES: 003
SEQUENCE: 90071229
DOCKET: 08808 PAGE: 0590

RECORDING TYPE: AMENDED LOCATION
GRANTOR: T 18S R 16E S 23 +
GRANTEE: HOPE 32

TOTAL 8.00

JEB		AMOUNT PAID \$	8.00
DEPUTY RECORDER	2012 REC3	AMOUNT DUE \$.00

ENVELOPE

THE ABOVE SPACE FOR RECORDERS USE ONLY
TO BE RECORDED AS PART OF DOCUMENT

DO NOT DETACH CERTIFICATE FROM DOCUMENT

8808 590

NOTICE OF LOCATION
(Lode Claim)

Notice is hereby given that ASARCO Incorporated, whose mailing address is P.O. Box 5747, Tucson, Arizona 85703, by its undersigned agent, makes this location of the Hope - 25 ✓ lode mining claim, in the Helvetia Mining District, County of Pima, State of Arizona.

The claim is 1500 feet in length along the vein or deposit of mineral bearing rock in place and 600 feet in width (300 feet on either side of the center line of the claim), forming a claim in the shape of a parallelogram. The general course of said claim is from E, to W.

This Notice is posted on the centerline of the claim which location monument is in Section 22, Township 18S, Range 16E, GSRB&M.

The location monument of said claim is located approx. 4900' from the SE corner of Section 21, Township 18S, Range 16E, GSRB&M, Arizona and said claim lies within the SE 1/4 Sec 22 T.18S. R.16E GSRB&M. ✓

The surface boundaries of the claim are described as follows: Beginning at the discovery monument and running thence 50 ft to the center of the end line and the true point of beginning thence (clockwise) 300'S to corner SE, thence 1500'W to corner SW, thence 300'N, to center end line, thence 300'N to corner NW, thence 1500E to corner NE, thence 300S to point of beginning.

There are seven substantial posts, projecting at least 4 feet above the surface of the ground, or stone monuments, at least 3 feet high, one for the location monument, one at each of the four corners and one at the center of each end line as prescribed by A.R.S. §27-204.

Located, dated and posted on the ground this 19 day of April, 1990.

ASARCO Incorporated

By [Signature]
Agent

RECEIVED
B.L.M. AZ STATE OFFICE

MAY 04 1990

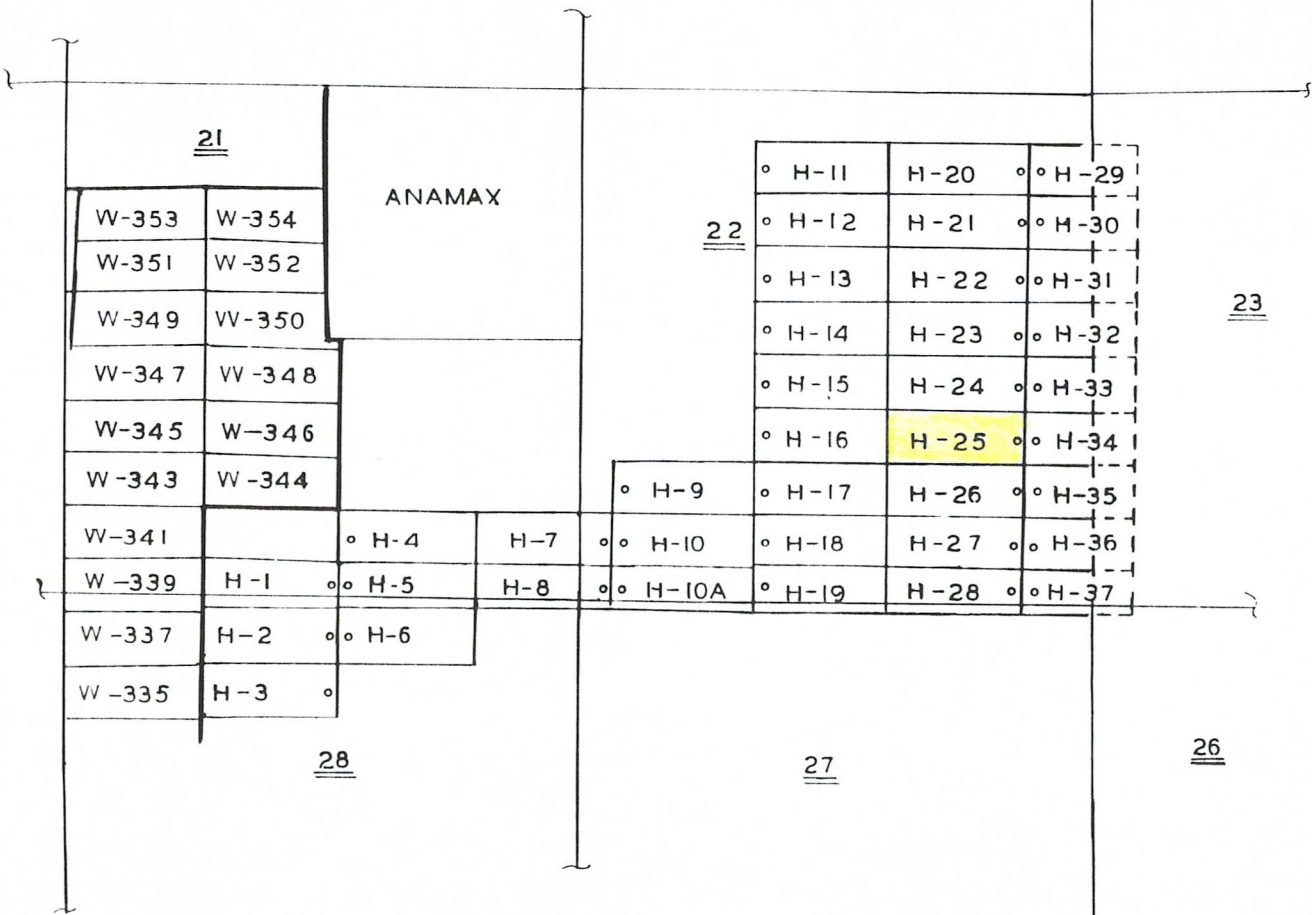
7:45 A.M.
PHOENIX, ARIZONA

A MC 303975

566

9178

← FEDERAL LAND STATE LAND →



H = HOPE CLAIMS
W = WASP CLAIMS

T.18 S. R.16 E.

ASARCO Incorporated
HELVETIA PROPERTY
UNPATENTED CLAIMS
SCALE: 1" = 2000'
APRIL 1990

RECEIVED
BLM. AZ STATE OFFICE
MAY 04 1990
7:45 A.M.
PHOENIX, ARIZONA

8776 996

A MC 303975

STATE OF ARIZONA
PIMA COUNTY, ARIZONA
CERTIFICATE OF RECORDING

04/27/90
09:07:00

ACARCO INCORPORATED
P.O. BOX 8747

TUCSON AZ 85787

3 PAGES	AT		\$	1.00
	CONVERSION FEE			2.00
0 AFFIDAVIT	AT	3.00 EACH		.00
0 COPIES	AT	1.00 EACH		.00
0 POSTAGE	AT	1.00 EACH		.00
0 SEARCHED	AT	10.00 EACH		.00

NO. OF PAGES: 003
SEQUENCE: 20050608
SHEET: 00776 PAGE: 0994

RECORDING TYPE: LOCATION MINING CLAIM
GRANTOR: ACARCO INCORPORATED +
GRANTEE: HOPE OF

TOTAL \$ 4.00

MTS
DEPUTY RECORDER

AMOUNT PAID	\$	4.00
AMOUNT DUE	\$.00

ENVELOPE

THE ABOVE SPACE FOR RECORDERS USE ONLY
TO BE RECORDED AS PART OF DOCUMENT

DO NOT DETACH CERTIFICATE FROM DOCUMENT

A MC 303975

8776

994

RECEIVED
B.E.M. AZ STATE OFFICE

MAY 04 1990

7:45 A.M.
PHOENIX, ARIZONA

NOTICE OF LOCATION
(Lode Claim)

Notice is hereby given that ASARCO Incorporated, whose mailing address is P.O. Box 5747, Tucson, Arizona 85703, by its undersigned agent, makes this location of the Hope-26 ✓ lode mining claim, in the Helvetia Mining District, County of Pima, State of Arizona.

The claim is 1500 feet in length along the vein or deposit of mineral bearing rock in place and 600 feet in width (300 feet on either side of the center line of the claim), forming a claim in the shape of a parallelogram. The general course of said claim is from E to W.

This Notice is posted on the centerline of the claim which location monument is in Section 22, Township 18S, Range 16E, GSRB&M.

The location monument of said claim is located approx. 4750' from the SE corner of Section 21, Township 18S, Range 16E, GSRB&M, Arizona and said claim lies within the SE 1/4 Sec 22 T.18S. R.16E GSRB&M. ✓

The surface boundaries of the claim are described as follows: Beginning at the discovery monument and running thence 50 ft to the center of the end line and the true point of beginning thence (clockwise) 300'S to corner SE, thence 1500'W to corner SW, thence 300'N to center end line, thence 300'N to corner NW, thence 1500E to corner NE, thence 300S to point of beginning.

There are seven substantial posts, projecting at least 4 feet above the surface of the ground, or stone monuments, at least 3 feet high, one for the location monument, one at each of the four corners and one at the center of each end line as prescribed by A.R.S. §27-204.

Located, dated and posted on the ground this 18 day of April, 1990

ASARCO Incorporated

By [Signature]
Agent

RECEIVED
B.E.M. AZ STATE OFFICE

MAY 04 1990

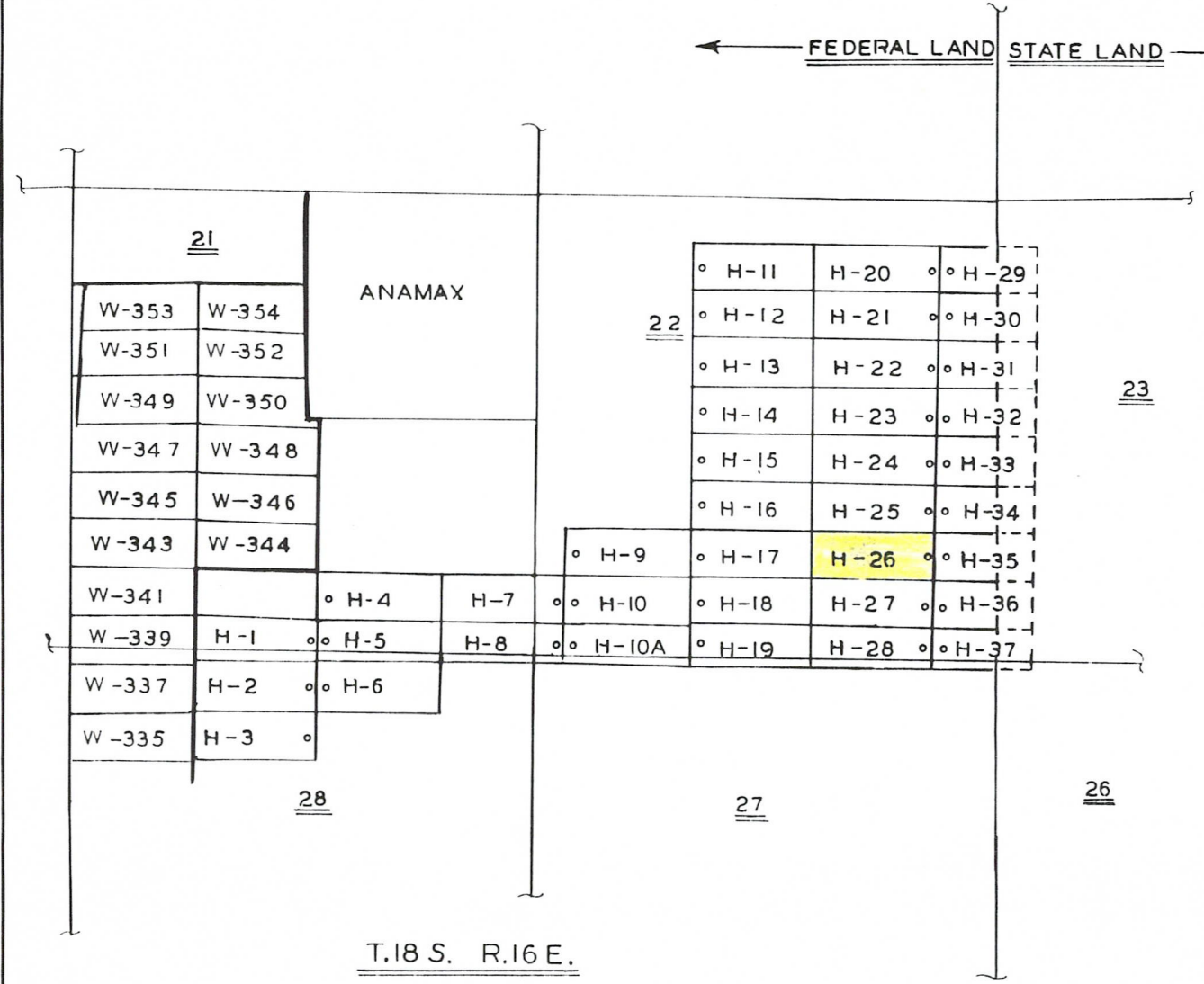
7:45 A.M.
PHOENIX, ARIZONA

A HC 303976

896 ✓

8776

← FEDERAL LAND STATE LAND →



H = HOPE CLAIMS
W = WASP CLAIMS

ASARCO Incorporated
HELVETIA PROPERTY
UNPATENTED CLAIMS
SCALE: 1" = 2000'
APRIL 1990

RECEIVED
B.L.M. AZ STATE OFFICE
MAY 04 1990
7:45 A.M.
PHOENIX, ARIZONA

8776 999

A MC 303976

MIKE FOYD, RECORDER
PIMA COUNTY, ARIZONA
CERTIFICATE OF RECORDING

05/07/90
08:00:00

ASAPCO INCORPORATED
P O BOX 8747

TUCSON AZ 85703

3 PAGES	AT		5.00
CONVERSION FEE			3.00
0 AFFIDAVIT	AT	0.00 EACH	.00
0 COPIES	AT	1.00 EACH	.00
0 POSTAGE	AT	1.00 EACH	.00
0 SEARCHES	AT	10.00 EACH	.00

NO. OF PAGES: 003
SEQUENCE: 90080009
BOOKLET: 08776 PAGE: 0997

RECORDING TYPE: LOCATION MINING CLAIM
GRANTOR: ASAPCO INCORPORATED
GRANTEE: HOPE Co

TOTAL 8.00

NTS
DEPUTY RECORDER

AMOUNT PAID	8.00
AMOUNT DUE	.00

ENVELOPE

THE ABOVE SPACE FOR RECORDERS USE ONLY
TO BE RECORDED AS PART OF DOCUMENT

A MC 303976

DO NOT DETACH CERTIFICATE FROM DOCUMENT

8776

997

RECEIVED
B.L.M. AZ STATE OFFICE

MAY 04 1990

7:45 A.M.
PHOENIX, ARIZONA

NOTICE OF LOCATION
(Lode Claim)

Notice is hereby given that ASARCO Incorporated, whose mailing address is P.O. Box 5747, Tucson, Arizona 85703, by its undersigned agent, makes this location of the Hope - 27 ✓ lode mining claim, in the Helvetia Mining District, County of Pima, State of Arizona.

A HC 303977

The claim is 1500 feet in length along the vein or deposit of mineral bearing rock in place and 600 feet in width (300 feet on either side of the center line of the claim), forming a claim in the shape of a parallelogram. The general course of said claim is from E, to W.

This Notice is posted on the centerline of the claim which location monument is in Section 22, Township 18S, Range 16E, GSRB&M.

The location monument of said claim is located approx. 4650' from the SE corner of Section 21, Township 18S, Range 16E, GSRB&M, Arizona and said claim lies within the SE 1/4 Sec 22 T.18S. R.16E GSRB&M. ✓

The surface boundaries of the claim are described as follows: Beginning at the discovery monument and running thence 50 ft to the center of the end line and the true point of beginning thence (clockwise) 300'S to corner SE, thence 1500'W to corner SW, thence 300'N to center end line, thence 300'N to corner NW, thence 1500'E to corner NE, thence 300S to point of beginning.

✓ 1001 9276

There are seven substantial posts, projecting at least 4 feet above the surface of the ground, or stone monuments, at least 3 feet high, one for the location monument, one at each of the four corners and one at the center of each end line as prescribed by A.R.S. §27-204.

Located, dated and posted on the ground this 18 day of April, 1990

ASARCO Incorporated

By [Signature]
Agent

RECEIVED
B.L.M. AZ STATE OFFICE
MAY 04 1990
7:45 A.M.
PHOENIX, ARIZONA

NOTICE OF LOCATION
(Lode Claim)

Notice is hereby given that ASARCO Incorporated, whose mailing address is P.O. Box 5747, Tucson, Arizona 85703, by its undersigned agent, makes this location of the Hope - 23 lode mining claim, in the Helvetia Mining District, County of Pima, State of Arizona.

The claim is 1500 feet in length along the vein or deposit of mineral bearing rock in place and 600 feet in width (300 feet on either side of the center line of the claim), forming a claim in the shape of a parallelogram. The general course of said claim is from E, to W.

This Notice is posted on the centerline of the claim which location monument is in Section 22, Township 18S, Range 16E, GSRB&M.

The location monument of said claim is located approx. 5400' from the SE corner of Section 21, Township 18S, Range 16E, GSRB&M, Arizona and said claim lies within the NE 1/4 Sec 22 T.18S. R.16E GSRB&M.

The surface boundaries of the claim are described as follows: Beginning at the discovery monument and running thence 50 ft to the center of the end line and the true point of beginning thence (clockwise) 300'S to corner SE, thence 1500'W to corner SW, thence 300'N, to center end line, thence 300'N to corner NW, thence 1500'E to corner NE, thence 300S to point of beginning.

There are seven substantial posts, projecting at least 4 feet above the surface of the ground, or stone monuments, at least 3 feet high, one for the location monument, one at each of the four corners and one at the center of each end line as prescribed by A.R.S. §27-204.

Located, dated and posted on the ground this 18 day of April, 1990.

ASARCO Incorporated

By [Signature]
Agent

RECEIVED
B.L.M. AZ STATE OFFICE

MAY 04 1990

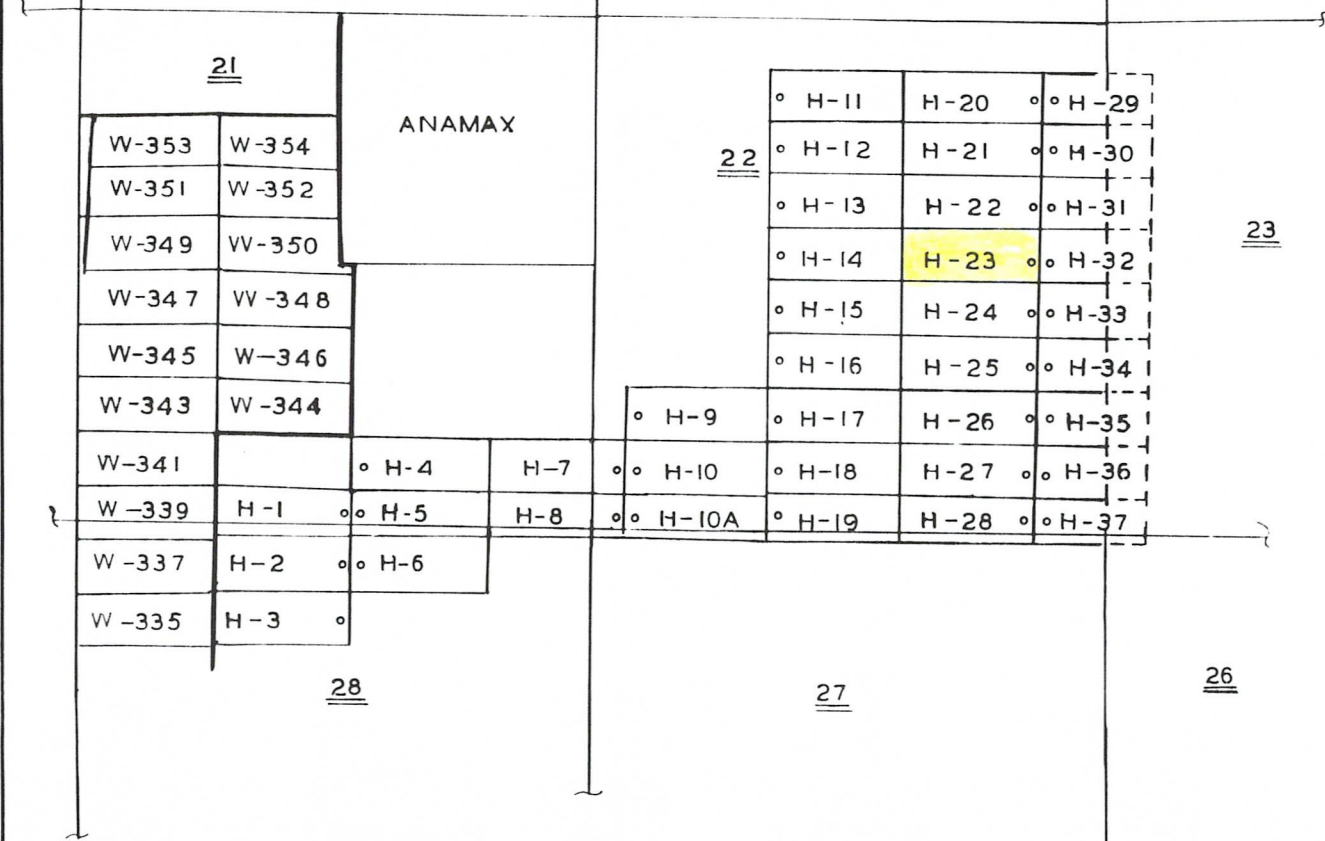
7:45 A.M.
PHOENIX, ARIZONA

A MC 303973

686

9778

← FEDERAL LAND STATE LAND →



H = HOPE CLAIMS
W = WASP CLAIMS

RECEIVED
P.L.M. AZ STATE OFFICE
MAY 04 1990
7:45 A.M.
PHOENIX, ARIZONA

ASARCO Incorporated
HELVETIA PROPERTY
UNPATENTED CLAIMS
SCALE: 1" = 2000'
APRIL 1990

8776

990

A MC 303973

MIKE LOYE, RECORDER
PIMA COUNTY, ARIZONA
CERTIFICATE OF RECORDING

04/17/00
09:13:10

ACARCO, INCORPORATED
P.O. BOX 5747

TUCSON AZ 85703

7 PAGES	AT		1.00
CONVERSION FEE			3.00
0 AFFIDAVIT	AT	0.00 EACH	.00
0 COPIES	AT	1.00 EACH	.00
0 POSTAGE	AT	1.00 EACH	.00
0 SEARCHES	AT	10.00 EACH	.00

NO. OF PAGES: 007
SEQUENCE: 90030402
DOCKET: 08776 PAGE: 0988

RECORDING TYPE: LOCATION MINING CLAIM
GRANTOR: ACARCO, INCORPORATED
GRANTEE: HOPE, JR

TOTAL 8.00

NTS
DEPUTY RECORDER

AMOUNT PAID \$ 8.00
\$100 EACH AMOUNT DUE \$.00

ENVELOPE

THE ABOVE SPACE FOR RECORDERS USE ONLY
TO BE RECORDED AS PART OF DOCUMENT

DO NOT DETACH CERTIFICATE FROM DOCUMENT

A HC 303973

8776

988

RECEIVED
P.L.M. AZ STATE OFFICE

MAY 04 1990

7:45 A.M.
PHOENIX, ARIZONA

NOTICE OF LOCATION
(Lode Claim)

A MC 303974

Notice is hereby given that ASARCO Incorporated, whose mailing address is P.O. Box 5747, Tucson, Arizona 85703, by its undersigned agent, makes this location of the Hope - 24 lode mining claim, in the Helvetia Mining District, County of Pima, State of Arizona.

The claim is 1500 feet in length along the vein or deposit of mineral bearing rock in place and 600 feet in width (300 feet on either side of the center line of the claim), forming a claim in the shape of a parallelogram. The general course of said claim is from E, to W.

This Notice is posted on the centerline of the claim which location monument is in Section 22, Township 18S, Range 16E, GSRB&M.

The location monument of said claim is located approx. 5150' from the SE corner of Section 21, Township 18S, Range 16E, GSRB&M, Arizona and said claim lies within the SE 1/4 Sec 22 T.18S. R.16E GSRB&M. ✓

The surface boundaries of the claim are described as follows: Beginning at the discovery monument and running thence 50 ft to the center of the end line and the true point of beginning thence (clockwise) 300'S to corner SE, thence 1500'W to corner JW, thence 300'N, to center end line, thence 300'N to corner NW, thence 1500E to corner NE, thence 300S to point of beginning.

There are seven substantial posts, projecting at least 4 feet above the surface of the ground, or stone monuments, at least 3 feet high, one for the location monument, one at each of the four corners and one at the center of each end line as prescribed by A.R.S. §27-204.

Located, dated and posted on the ground this 19 day of April, 1990

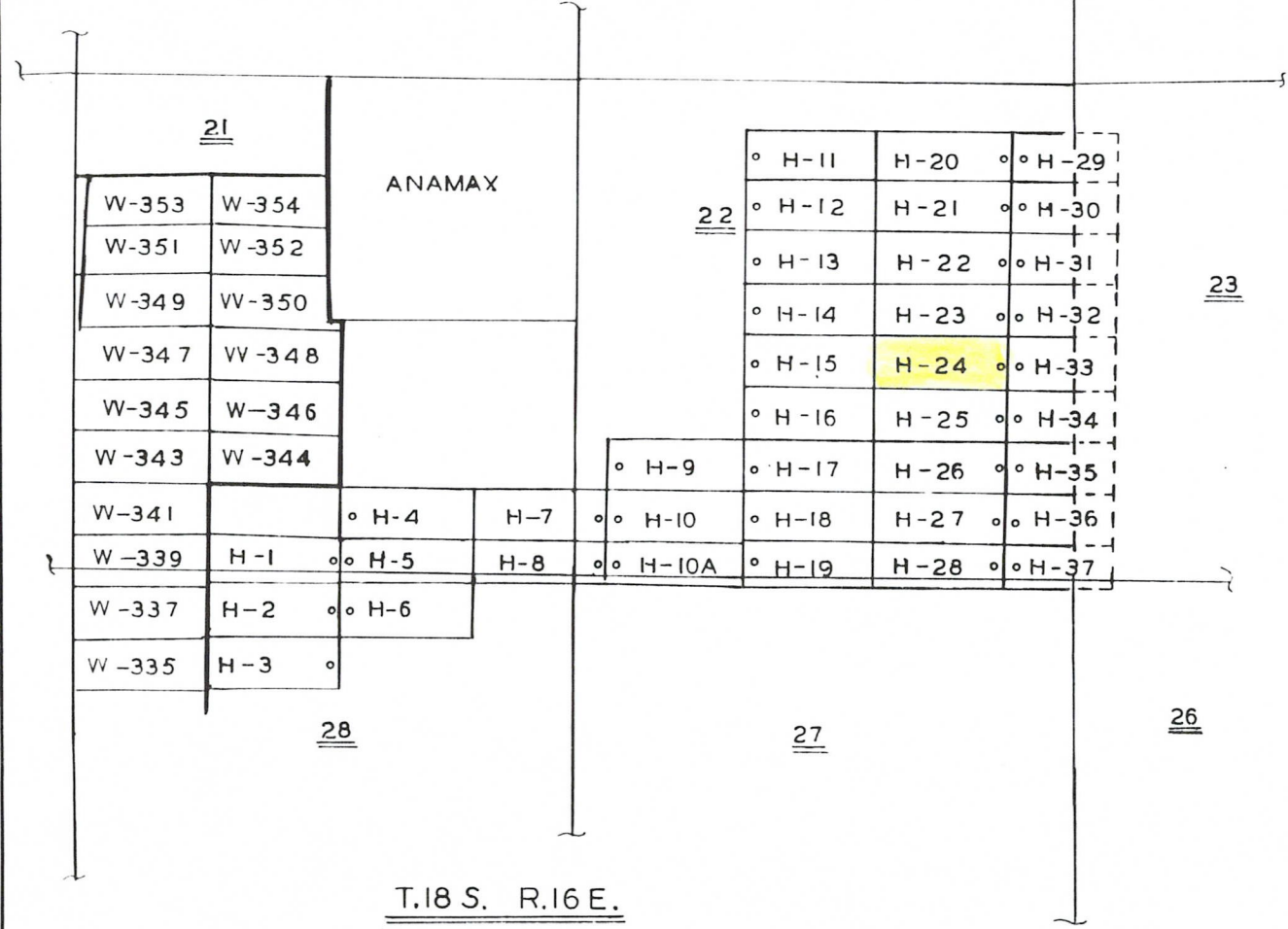
ASARCO Incorporated

By [Signature]
Agent

992
8776

RECEIVED
B.L.M. AZ STATE OFFICE
MAY 04 1990
7:45 A.M.
PHOENIX, ARIZONA

← FEDERAL LAND STATE LAND →



H = HOPE CLAIMS
W = WASP CLAIMS

T.18 S. R.16 E.

ASARCO Incorporated
HELVETIA PROPERTY
UNPATENTED CLAIMS
SCALE: 1" = 2000'
APRIL 1990

RECEIVED
B.L.M. AZ STATE OFFICE
MAY 04 1990
7:45 A.M.
PHOENIX, ARIZONA

8776 993 A MC 303974

WIFE BOYL, RECORDS
PIMA COUNTY, ARIZONA
CERTIFICATE OF RECORDING

05/03/90
09:01:00

ASARCO INCORPORATED
P O BOX 5747

TUCSON, AZ 85703

NO. OF PAGES: 007
SEQUENCE: 99959907
LOCKET: 8776 PAGE: 0991

3 PAGES AT	1.00
CONVERSION FEE	0.00
0 AFFIDAVIT AT 0.00 EACH	.00
0 COPIES AT 1.00 EACH	.00
0 POSTAGE AT 1.00 EACH	.00
0 SEARCHED AT 10.00 EACH	.00

RECORDING TYPE: LOCATION MAPPING CLAIM
GRANTOR: ASARCO INCORPORATED
GRANTEE: HOPE 24

TOTAL 1.00

NTS
DEPUTY RECORDER

AMOUNT PAID	0.00
2100 REG4 AMOUNT DUE	.00

ENVELOPE

THE ABOVE SPACE FOR RECORDERS USE ONLY
TO BE RECORDED AS PART OF DOCUMENT

DO NOT DETACH CERTIFICATE FROM DOCUMENT

A H C 303974

8776

991

RECEIVED
B.K.M. AZ STATE OFFICE

MAY 04 1990

7:45 A.M.
PHOENIX, ARIZONA

NOTICE OF LOCATION
(Lode Claim)

Notice is hereby given that ASARCO Incorporated, whose mailing address is P.O. Box 5747, Tucson, Arizona 85703, by its undersigned agent, makes this location of the Hope - 32 lode mining claim, in the Helvetia Mining District, County of Pima, State of Arizona.

The claim is 1500 feet in length along the vein or deposit of mineral bearing rock in place and 600 feet in width (300 feet on either side of the center line of the claim), forming a claim in the shape of a parallelogram. The general course of said claim is from E to W.

This Notice is posted on the centerline of the claim which location monument is in Section 22, Township 18S, Range 16E, GSRB&M.

The location monument of said claim is located approx. 5550' from the SE corner of Section 21, Township 18S, Range 16E, GSRB&M, Arizona and said claim lies within the NE, Sec 22 & Sec 23 T18S R16E GSRB&M.

The surface boundaries of the claim are described as follows: Beginning at the discovery monument and running thence 50 ft to the center of the end line and the true point of beginning thence (clockwise) N300' to corner NW, thence 1500'E to corner NE, thence 300S, to center end line, thence 300'S to corner SE, thence 1500W to corner SW, thence 300N to point of beginning.

There are seven substantial posts, projecting at least 4 feet above the surface of the ground, or stone monuments, at least 3 feet high, one for the location monument, one at each of the four corners and one at the center of each end line as prescribed by A.R.S. §27-204.

Located, dated and posted on the ground this 18 day of April, 1990.

ASARCO Incorporated

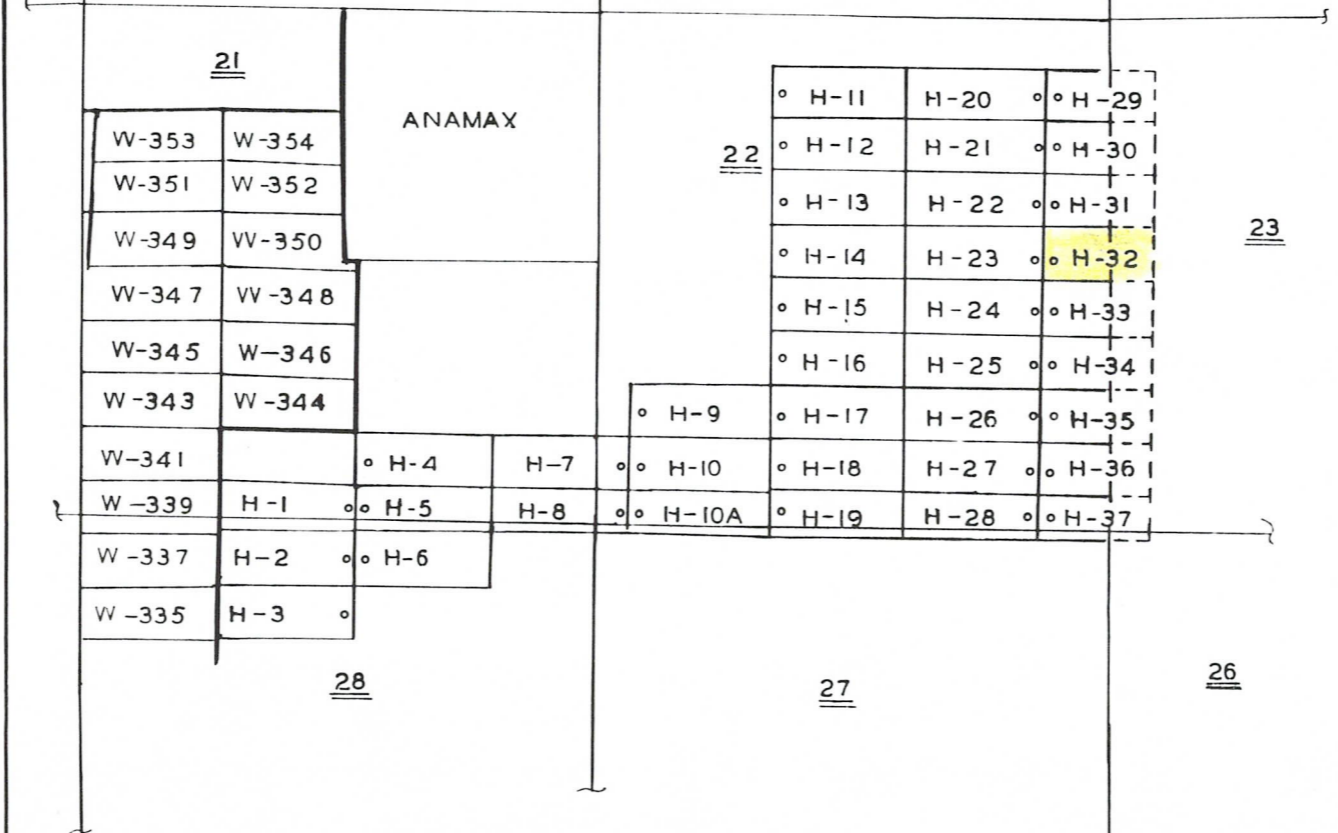
By [Signature]
Agent

RECEIVED
B.L.M. AZ STATE OFFICE
MAY 04 1990
7:45 A.M.
PHOENIX, ARIZONA

A MC 303982

9101 9778

← FEDERAL LAND STATE LAND →



H = HOPE CLAIMS
W = WASP CLAIMS

T.18 S. R.16 E.

ASARCO Incorporated
HELVETIA PROPERTY
UNPATENTED CLAIMS
SCALE: 1" = 2000'
APRIL 1990

RECEIVED
B.L.M. AZ STATE OFFICE
MAY 04 1990
7:45 A.M.
PHOENIX, ARIZONA

8776 1017 A MC 303982

MIKE HOYD, RECORDER
PIMA COUNTY, ARIZONA
CERTIFICATE OF RECORDING

04/27/90
09:04:00

ASARCO INCORPORATED
P O BOX 5747

TUCSON AZ 85703

3 PAGES	AT		3.00
	CONVERSION FEE		3.00
0 AFFIDAVIT	AT	2.00 EACH	.00
0 COPIES	AT	1.00 EACH	.00
0 FOOTAGE	AT	1.00 EACH	.00
0 SEARCHES	AT	10.00 EACH	.00

NO. OF PAGES: 003
SEQUENCE: 90050615
BOOK: 08776 PAGE: 1015

RECORDING TYPE: LOCATION MINING CLAIM
GRANTOR: ASARCO INCORPORATED +
GRANTEE: HOPE 30

TOTAL 9.00

NTS	AMOUNT PAID \$	9.00
DEPUTY RECORDER	2100 REC# AMOUNT DUE \$.00

ENVELOPE

THE ABOVE SPACE FOR RECORDERS USE ONLY
TO BE RECORDED AS PART OF DOCUMENT

DO NOT DETACH CERTIFICATE FROM DOCUMENT

A MC 303982

8776 1015

RECEIVED
B.L.M. AZ STATE OFFICE
MAY 04 1990
7:45 A.M.
PHOENIX, ARIZONA

A MC 303983

NOTICE OF LOCATION
(Lode Claim)

Notice is hereby given that ASARCO Incorporated, whose mailing address is P.O. Box 5747, Tucson, Arizona 85703, by its undersigned agent, makes this location of the Hope-33 ✓ lode mining claim, in the Helvetia Mining District, County of Pima, State of Arizona.

The claim is 1500 feet in length along the vein or deposit of mineral bearing rock in place and 600 feet in width (300 feet on either side of the center line of the claim), forming a claim in the shape of a parallelogram. The general course of said claim is from E. to W.

This Notice is posted on the centerline of the claim which location monument is in Section 22, Township 18S, Range 16E, GSRB&M.

The location monument of said claim is located approx. 5250' from the SE corner of Section 21, Township 18S, Range 16E, GSRB&M, Arizona and said claim lies within the SE 1/4 Sec 22 & SW 1/4 Sec 23 T18S R16E GSRB&M. ✓

The surface boundaries of the claim are described as follows: Beginning at the discovery monument and running thence 50 ft to the center of the end line and the true point of beginning thence (clockwise) N300' to corner NW, thence 1500'E to corner NE, thence 300S, to center end line, thence 300'S to corner SE, thence 1500W to corner SW, thence 300N to point of beginning.

There are seven substantial posts, projecting at least 4 feet above the surface of the ground, or stone monuments, at least 3 feet high, one for the location monument, one at each of the four corners and one at the center of each end line as prescribed by A.R.S. §27-204.

Located, dated and posted on the ground this 18 day of April, 19 90

ASARCO Incorporated

By [Signature]
Agent

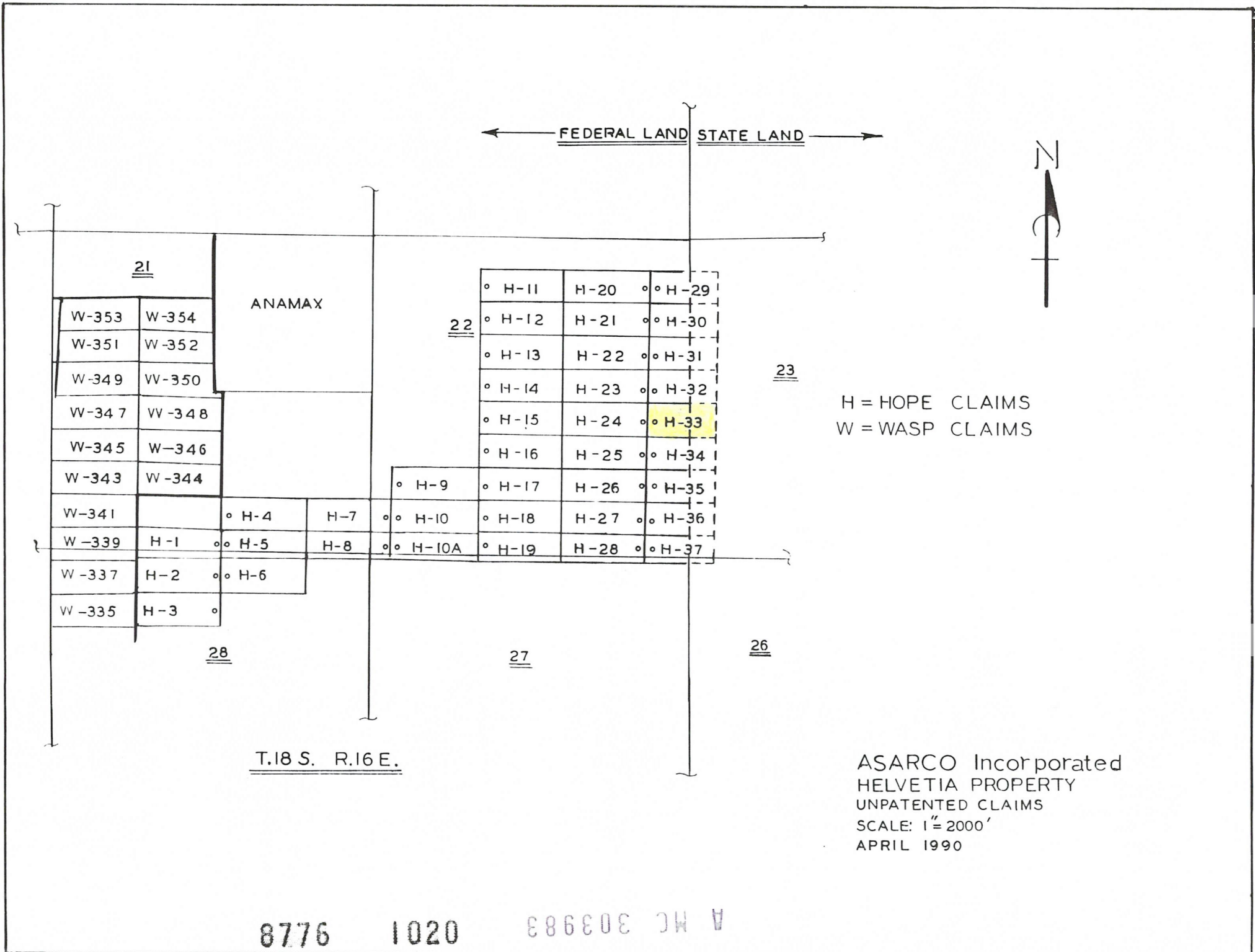
RECEIVED
B.L.M. AZ STATE OFFICE

MAY 04 1990

7:45 A.M.
PHOENIX, ARIZONA

6101
8776

FEDERAL LAND STATE LAND



H = HOPE CLAIMS
W = WASP CLAIMS

ASARCO Incorporated
HELVETIA PROPERTY
UNPATENTED CLAIMS
SCALE: 1" = 2000'
APRIL 1990

RECEIVED
B.L.M. AZ STATE OFFICE
MAY 04 1990
7:45 A.M.
PHOENIX, ARIZONA

8776 1020 886808 04 A

STATE SOYLS RECORDERS
PIMA COUNTY, ARIZONA
CERTIFICATE OF RECORDING

04/27/90
09:01:00

ACARCO INCORPORATED
P.O. BOX 5747

TUCSON AZ 85703

3 PAGES	AT		3.00
CONVERSION FEE			3.00
3 AFFIDAVIT	AT	2.00 EACH	.00
6 COPIES	AT	1.00 EACH	.00
6 POSTAGE	AT	1.00 EACH	.00
6 SEARCHES	AT	10.00 EACH	.00

NO. OF PAGES: 007
SEQUENCE: 90050616
BOOKET: 08776 PAGE: 1018

RECORDING TYPE: LOCATION MINING CLAIM
GRANTOR: ACARCO INCORPORATED
GRANTEE: HOPE 33

TOTAL 7.00

NTS	AMOUNT PAID	3	5.00	
DEPUTY RECORDER	C100 REC4	AMOUNT DUE	2	.00

ENVELOPE

THE ABOVE SPACE FOR RECORDERS USE ONLY
TO BE RECORDED AS PART OF DOCUMENT

DO NOT DETACH CERTIFICATE FROM DOCUMENT

A
M
C
3
0
3
9
8
3

8776

1018

RECEIVED
B.E.M. AZ STATE OFFICE

MAY 04 1990

7:45 A.M.
PHOENIX, ARIZONA

A HC 303984

NOTICE OF LOCATION
(Lode Claim)

Notice is hereby given that ASARCO Incorporated, whose mailing address is P.O. Box 5747, Tucson, Arizona 85703, by its undersigned agent, makes this location of the Hope - 34 ✓ lode mining claim, in the Helvetia Mining District, County of Pima, State of Arizona.

The claim is 1500 feet in length along the vein or deposit of mineral bearing rock in place and 600 feet in width (300 feet on either side of the center line of the claim), forming a claim in the shape of a parallelogram. The general course of said claim is from E to W.

This Notice is posted on the centerline of the claim which location monument is in Section 22, Township 18S, Range 16E, GSRB&M.

The location monument of said claim is located approx. 5050' from the SE corner of Section 21, Township 18S, Range 16E, GSRB&M, Arizona and said claim lies within the SE 1/4 Sec 22 & Sec 23 T18S R16E GSRB&M. ✓

The surface boundaries of the claim are described as follows: Beginning at the discovery monument and running thence 50 ft to the center of the end line and the true point of beginning thence (clockwise) N300' to corner NW, thence 1500'E to corner NE, thence 300S, to center end line, thence 300'S to corner SE, thence 1500W to corner SW, thence 300N to point of beginning.

There are seven substantial posts, projecting at least 4 feet above the surface of the ground, or stone monuments, at least 3 feet high, one for the location monument, one at each of the four corners and one at the center of each end line as prescribed by A.R.S. §27-204.

Located, dated and posted on the ground this 19 day of April, 1990

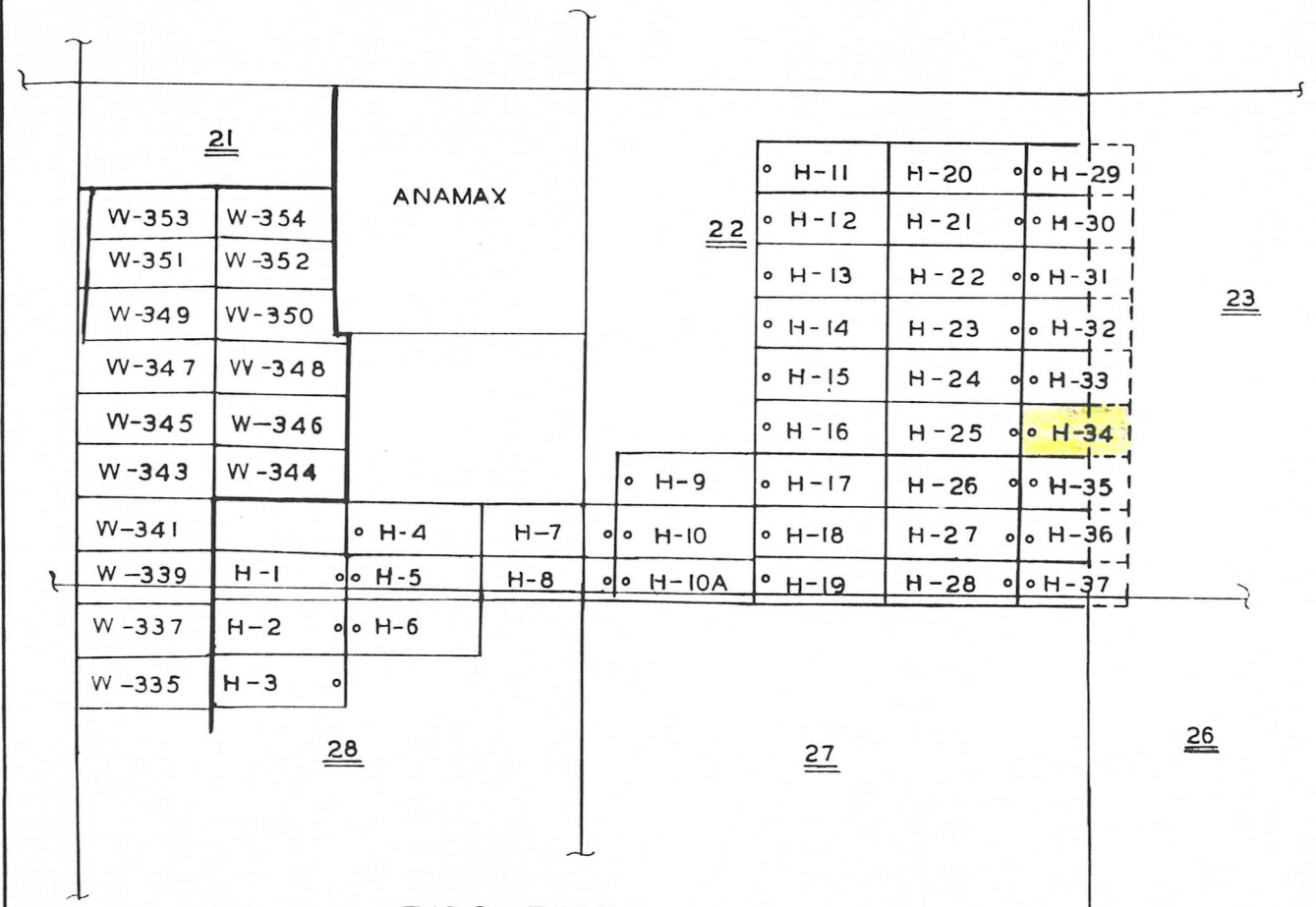
ASARCO Incorporated

By [Signature]
Agent

RECEIVED
B.L.M. AZ STATE OFFICE
MAY 04 1990
7:45 A.M.
PHOENIX, ARIZONA

2701 9776 1022

FEDERAL LAND STATE LAND



H = HOPE CLAIMS
W = WASP CLAIMS

T.18 S. R.16 E.

ASARCO Incorporated
HELVETIA PROPERTY
UNPATENTED CLAIMS
SCALE: 1" = 2000'
APRIL 1990

RECEIVED
B.L.M. AZ STATE OFFICE
MAY 04 1990
7:45 A.M.
PHOENIX, ARIZONA

8776 1023

A MC 303984

PINE COYL, RECORDERS
PIMA COUNTY, ARIZONA
CERTIFICATE OF RECORDING

04/27/90
09:04:00

ASARCO INCORPORATED
P O BOX 5747

TUCSON AZ 85703

3 PAGES	AT		3.00
CONVERSION FEE			7.00
0 AFFIDAVIT	AT	2.00 EACH	.00
0 COPIES	AT	1.00 EACH	.00
0 POSTAGE	AT	1.00 EACH	.00
0 SEARCHES	AT	10.00 EACH	.00

NO. OF PAGES: 007
SEQUENCE: 90056617
LOCKET: 08776 PAGE: 1021

RECORDING TYPE: LOCATION: PIMA CL/17
GRANTOR: ASARCO INCORPORATED +
GRANTEE: HOFF 3A

TOTAL 10.00

NTS
DEPUTY RECORDER

AMOUNT PAID	1	1.00
AMOUNT DUE	1	.00

FIVE DOLLARS

THE ABOVE SPACE FOR RECORDERS USE ONLY
TO BE RECORDED AS PART OF DOCUMENT

DO NOT DETACH CERTIFICATE FROM DOCUMENT

A MC 303984

8776 1021

RECEIVED
B.L.M. AZ STATE OFFICE

MAY 04 1990

7:45 A.M.
PHOENIX, ARIZONA

A MC 303985

NOTICE OF LOCATION
(Lode Claim)

Notice is hereby given that ASARCO Incorporated, whose mailing address is P.O. Box 5747, Tucson, Arizona 85703, by its undersigned agent, makes this location of the Hope-35 lode mining claim, in the Helvetia Mining District, County of Pima, State of Arizona.

The claim is 1500 feet in length along the vein or deposit of mineral bearing rock in place and 600 feet in width (300 feet on either side of the center line of the claim), forming a claim in the shape of a parallelogram. The general course of said claim is from E to W.

This Notice is posted on the centerline of the claim which location monument is in Section 22, Township 18S, Range 16E, GSRB&M.

The location monument of said claim is located approx. 4850' from the SE corner of Section 21, Township 18S, Range 16E, GSRB&M, Arizona and said claim lies within the SE 1/4 Sec 22 & SW 1/4 Sec 23 T18S R16E GSRB&M.

1025
8776
9778

The surface boundaries of the claim are described as follows: Beginning at the discovery monument and running thence 50 ft to the center of the end line and the true point of beginning thence (clockwise) N300' to corner NW, thence 1500'E to corner NE, thence 300S to center end line, thence 300'S to corner SE, thence 1500W to corner SW, thence 300N to point of beginning.

There are seven substantial posts, projecting at least 4 feet above the surface of the ground, or stone monuments, at least 3 feet high, one for the location monument, one at each of the four corners and one at the center of each end line as prescribed by A.R.S. §27-204.

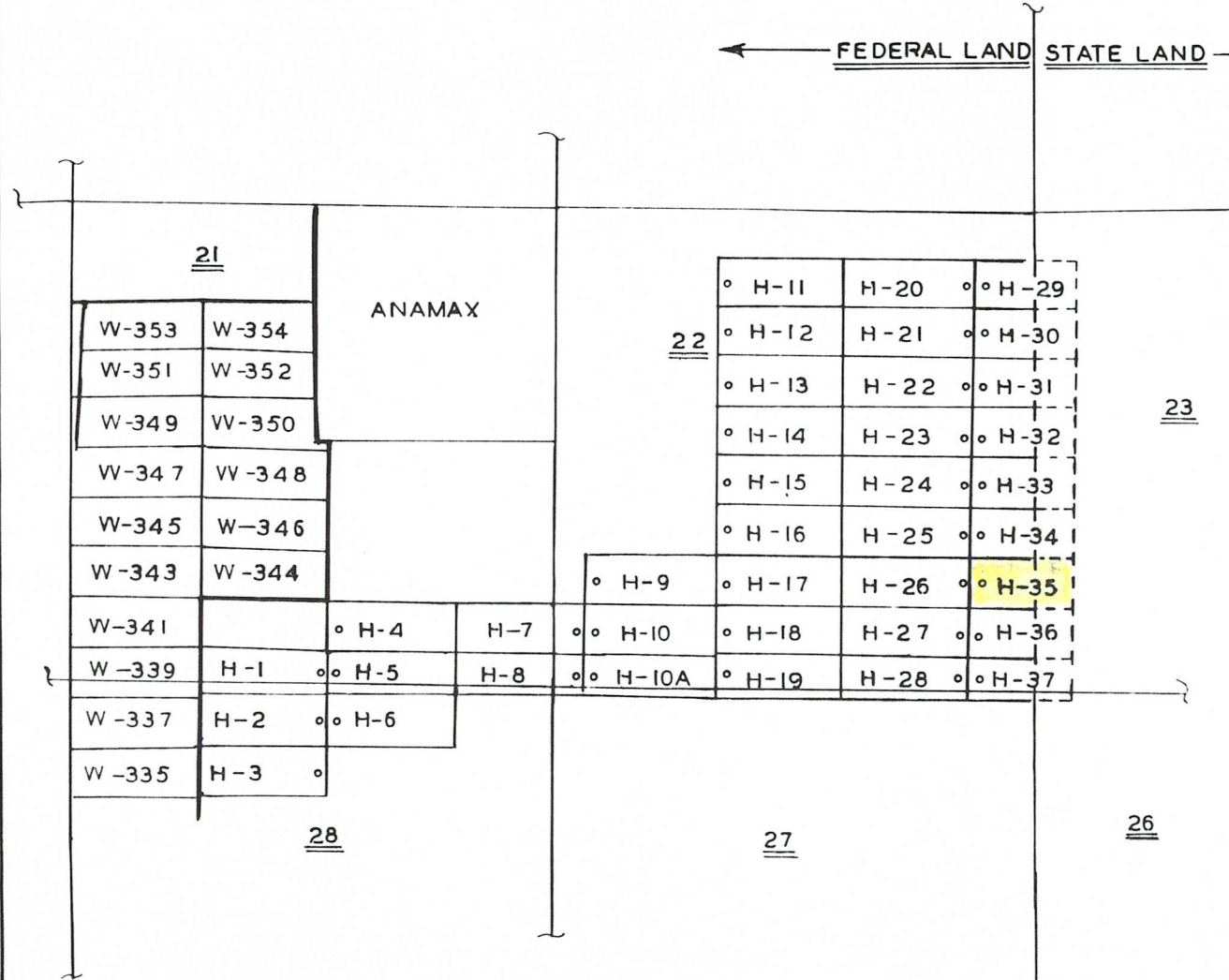
Located, dated and posted on the ground this 18 day of April, 1990

ASARCO Incorporated

By [Signature]
Agent

RECEIVED
B.L.M. AZ STATE OFFICE
MAY 04 1990
7:45 A.M.
PHOENIX, ARIZONA

FEDERAL LAND STATE LAND



H = HOPE CLAIMS
W = WASP CLAIMS

T.18 S. R.16 E.

ASARCO Incorporated
HELVETIA PROPERTY
UNPATENTED CLAIMS
SCALE: 1" = 2000'
APRIL 1990

RECEIVED
B.L.M. AZ STATE OFFICE
MAY 04 1990
7:45 A.M.
PHOENIX, ARIZONA

8776 1026 586806 A MC 303985 9201

MIKE LEON, RECORDER
PIMA COUNTY, ARIZONA
CERTIFICATE OF RECORDING

04/01/90
09:08:00

ASARCO INCORPORATED
P.O. BOX 6747

TLC0000 AD 85700

3 PAGES	AT		1.00
	CONVERSION FEE		3.00
0 AFFIDAVIT	AT	2.00 EACH	.00
0 COPIES	AT	1.00 EACH	.00
0 POSTAGE	AT	1.00 EACH	.00
0 SEARCHES	AT	10.00 EACH	.00

NO. OF PAGES: 003
SEQUENCE: 90050618
LOCKET: 08776 PAGE: 1024

RECORDING TYPE: LOCATION MINING CLAIM
GRANTOR: ASARCO INCORPORATED +
GRANTEE: HOPE AS

TOTAL 8.00

NTS
DEPUTY RECORDER

AMOUNT PAID	1	8.00
AMOUNT DUE	1	.00

ENVELOPE

THE ABOVE SPACE FOR RECORDERS USE ONLY
TO BE RECORDED AS PART OF DOCUMENT

DO NOT DETACH CERTIFICATE FROM DOCUMENT

A
M
C
303985

8776 1024

RECEIVED
B.L.M. AZ STATE OFFICE

MAY 04 1990

7:45 A.M.
PHOENIX, ARIZONA

A MC 303986

NOTICE OF LOCATION
(Lode Claim)

Notice is hereby given that ASARCO Incorporated, whose mailing address is P.O. Box 5747, Tucson, Arizona 85703, by its undersigned agent, makes this location of the Hape - 36 lode mining claim, in the Helvetia Mining District, County of Pima, State of Arizona.

The claim is 1500 feet in length along the vein or deposit of mineral bearing rock in place and 600 feet in width (300 feet on either side of the center line of the claim), forming a claim in the shape of a parallelogram. The general course of said claim is from E. to W.

This Notice is posted on the centerline of the claim which location monument is in Section 22, Township 18S, Range 16E, GSRB&M.

The location monument of said claim is located approx. 4800' from the SE corner of Section 21, Township 18S, Range 16E, GSRB&M, Arizona and said claim lies within the SE 1/4 Sec 22 & Sec 23 T18S R16E GSRB&M. ✓

The surface boundaries of the claim are described as follows: Beginning at the discovery monument and running thence 50 ft to the center of the end line and the true point of beginning thence (clockwise) N300' to corner NW, thence 1500'E to corner NE, thence 300S, to center end line, thence 300'S to corner SE, thence 1500W to corner SW, thence 300N to point of beginning.

There are seven substantial posts, projecting at least 4 feet above the surface of the ground, or stone monuments, at least 3 feet high, one for the location monument, one at each of the four corners and one at the center of each end line as prescribed by A.R.S. §27-204.

Located, dated and posted on the ground this 19 day of April, 1990

ASARCO Incorporated

By [Signature]
Agent

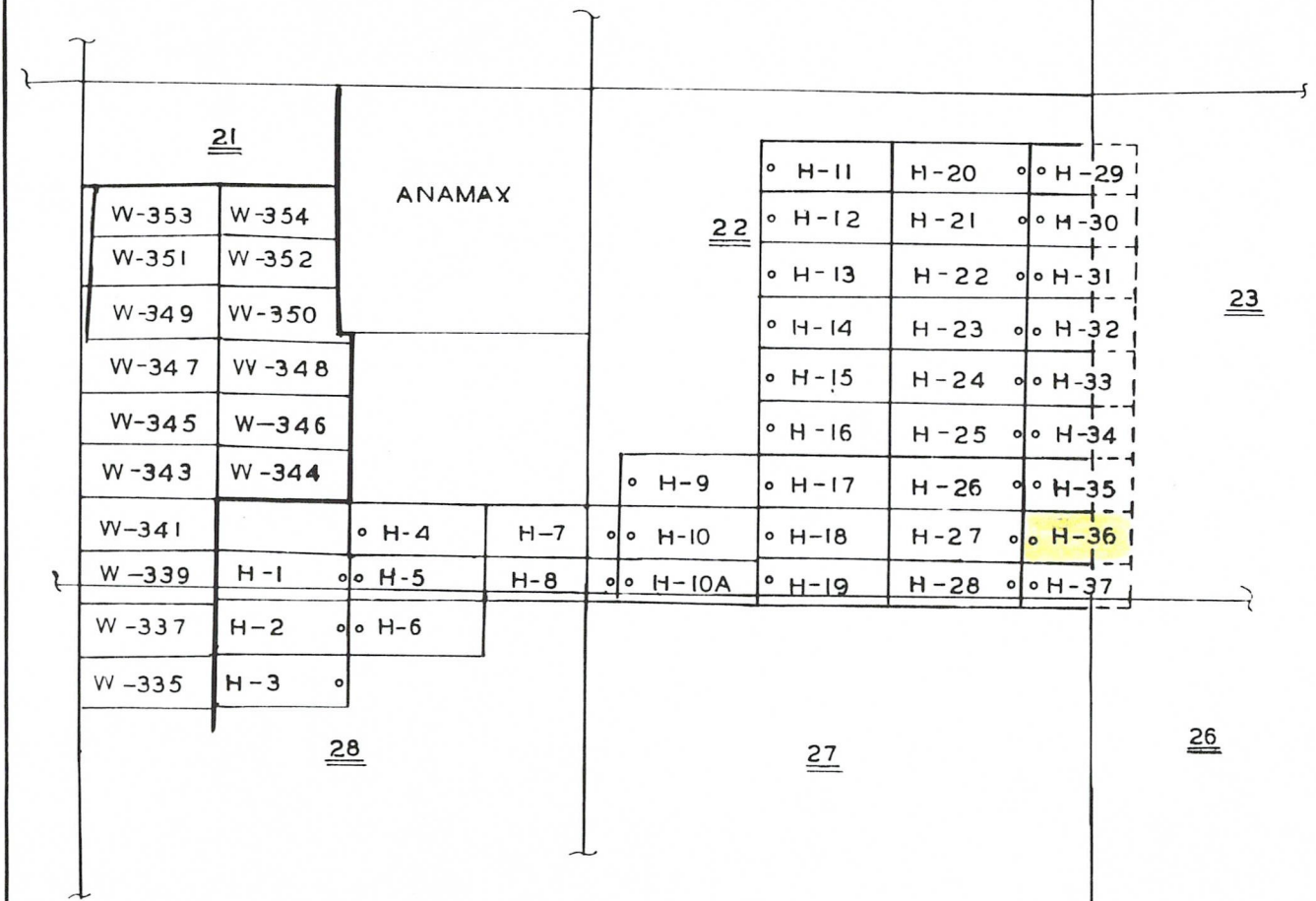
RECEIVED
B.L.M. AZ STATE OFFICE

MAY 04 1990

7:45 A.M.
PHOENIX, ARIZONA

8776 1028 9178

← FEDERAL LAND STATE LAND →



H = HOPE CLAIMS
W = WASP CLAIMS

T.18 S. R.16 E.

ASARCO Incorporated
HELVETIA PROPERTY
UNPATENTED CLAIMS
SCALE: 1" = 2000'
APRIL 1990

RECEIVED
BLM. AZ STATE OFFICE
MAY 04 1990
7:45 A.M.
PHOENIX, ARIZONA

8776 1029 A MC 303986

WIFE LOYD, RECORDER
PIMA COUNTY, ARIZONA
CERTIFICATE OF RECORDING

04/07/90
09:09:00

ASARCO INCORPORATED
P O BOX 5747

TUCSON AZ 85703

3 PAGES	AT	1.00
CONVERSION FEE		2.00
0 AFFIDAVIT	AT	3.00 EACH
0 COPIES	AT	1.00 EACH
0 POSTAGE	AT	1.00 EACH
0 SEARCHES	AT	10.00 EACH

NO. OF PAGES: 003
SEQUENCE: 90053619
BOOKET: 88776 PAGE: 1027

RECORDING TYPE: LOCATION MINING CLAIM
GRANTOR: ASARCO INCORPORATED
GRANTEE: HOPE 38

TOTAL 8.00

NTS
DEPUTY RECORDER

AMOUNT PAID	3	8.00
AMOUNT DUE	3	.00

ENVELOPE

THE ABOVE SPACE FOR RECORDERS USE ONLY
TO BE RECORDED AS PART OF DOCUMENT

DO NOT DETACH CERTIFICATE FROM DOCUMENT

A MC 303986

8776 1027

RECEIVED
B.L.M. AZ STATE OFFICE
MAY 04 1990
7:45 A.M.
PHOENIX, ARIZONA

A MC 303987

NOTICE OF LOCATION
(Lode Claim)

Notice is hereby given that ASARCO Incorporated, whose mailing address is P.O. Box 5747, Tucson, Arizona 85703, by its undersigned agent, makes this location of the Hope-37 lode mining claim, in the Helvetia Mining District, County of Pima, State of Arizona.

The claim is 1500 feet in length along the vein or deposit of mineral bearing rock in place and 600 feet in width (300 feet on either side of the center line of the claim), forming a claim in the shape of a parallelogram. The general course of said claim is from E to W.

This Notice is posted on the centerline of the claim which location monument is in Section 22, Township 18S, Range 16E, GSRB&M.

The location monument of said claim is located approx. 4700' from the SE corner of Section 21, Township 18S, Range 16E, GSRB&M, Arizona and said claim lies within the SE 1/4 Sec 22 & SW 1/4 Sec 23 T18S R16E GSRB&M. NE 1/4 Sec 27, NW 1/4 Sec 26

The surface boundaries of the claim are described as follows: Beginning at the discovery monument and running thence 50 ft to the center of the end line and the true point of beginning thence (clockwise) N300' to corner NW, thence 1500'E to corner NE, thence 300S, to center end line, thence 300'S to corner SE, thence 1500W to corner SW, thence 300N to point of beginning.

There are seven substantial posts, projecting at least 4 feet above the surface of the ground, or stone monuments, at least 3 feet high, one for the location monument, one at each of the four corners and one at the center of each end line as prescribed by A.R.S. §27-204.

Located, dated and posted on the ground this 19 day of April, 1990

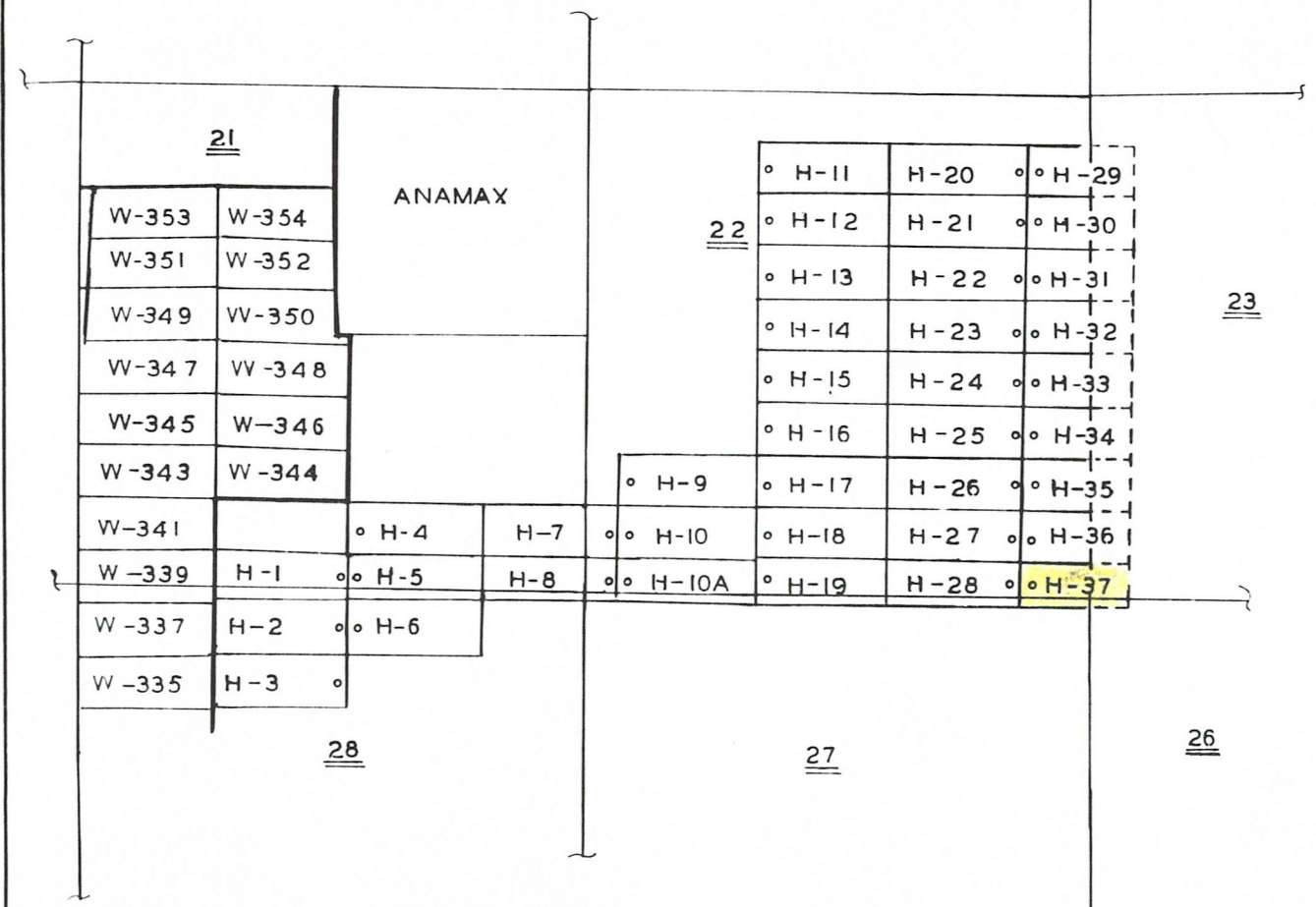
ASARCO Incorporated

By [Signature]
Agent

RECEIVED
B.L.M. AZ STATE OFFICE
MAY 04 1990
7:45 A.M.
PHOENIX, ARIZONA

1601 9776

← FEDERAL LAND STATE LAND →



H = HOPE CLAIMS
W = WASP CLAIMS

T.18 S. R.16 E.

ASARCO Incorporated
HELVETIA PROPERTY
UNPATENTED CLAIMS
SCALE: 1" = 2000'
APRIL 1990

RECEIVED
B.L.M. AZ STATE OFFICE
MAY 04 1990
7:45 A.M.
PHOENIX, ARIZONA

8776 1032

A MC 303987

MIKE HOYD, RECORDER
PIMA COUNTY, ARIZONA
CERTIFICATE OF RECORDING

04/27/90
09:02:00

ASARCO INCORPORATED
P O BOX 5747

TUCSON AZ 85700

2 PAGES	AT		5.00
CONVERSION FEE			3.00
0 AFFIDAVIT	AT	0.00 EACH	.00
0 COPIES	AT	1.00 EACH	.00
0 POSTAGE	AT	1.00 EACH	.00
0 SEARCHES	AT	10.00 EACH	.00

NO. OF PAGES: 003
SEQUENCE: 90050600
BOOKET: 88776 PAGE: 1030

RECORDING TYPE: LOCATION MINING CLAIM
GRANTOR: ASARCO INCORPORATED +
GRANTEE: HOPE 37

TOTAL 8.00

NTS	AMOUNT PAID	1	8.00
DEPUTY RECORDER	2100 REC4	AMOUNT DUE	1 .00

ENVELOPE

THE ABOVE SPACE FOR RECORDERS USE ONLY
TO BE RECORDED AS PART OF DOCUMENT

DO NOT DETACH CERTIFICATE FROM DOCUMENT

A MC 303987

8776 1030

RECEIVED
B.L.M. AZ STATE OFFICE

MAY 04 1990

7:45 A.M.
PHOENIX, ARIZONA